



City of Chicago



Or2010-1226

Office of the City Clerk

Tracking Sheet

Meeting Date:	12/8/2010
Status:	Introduced
Sponsor(s):	Thomas, Latasha
Type:	Order
Title:	Install Sign(s)/Signboard(s) at 6701 S. Western
Committee(s) Assignment:	Committee on Buildings

City Council
Meeting Date: 12-8-10
Committee on Buildings

(signs)

ORDERED, That the Commissioner of Buildings is hereby directed to issue a sign permit to: KGD Enterprises, Inc. d/b/a: Chicago Signs, 26W535 Saint Charles Road, Carol Stream, Illinois 60188.


for the erection of a sign / signboard over 24 feet in height and / or over 100 square feet (in area of one face) at: Save a Lot Food Stores, 6701 South Western Avenue (North Elevation).

Dimensions: Length 22' 3" Height 6' 5"

Height above grade / roof to top of sign: 18' 5"

TOTAL SQUARE FOOT AREA: 143 SQ. FT.

Such sign(s) shall comply with all applicable provisions of TITLE 17 of the Chicago Zoning Ordinance and all other applicable provisions of the Municipal Code of the City of Chicago governing the construction and maintenance of outdoor signs, signboards and structures.


Alderman, Ward 17

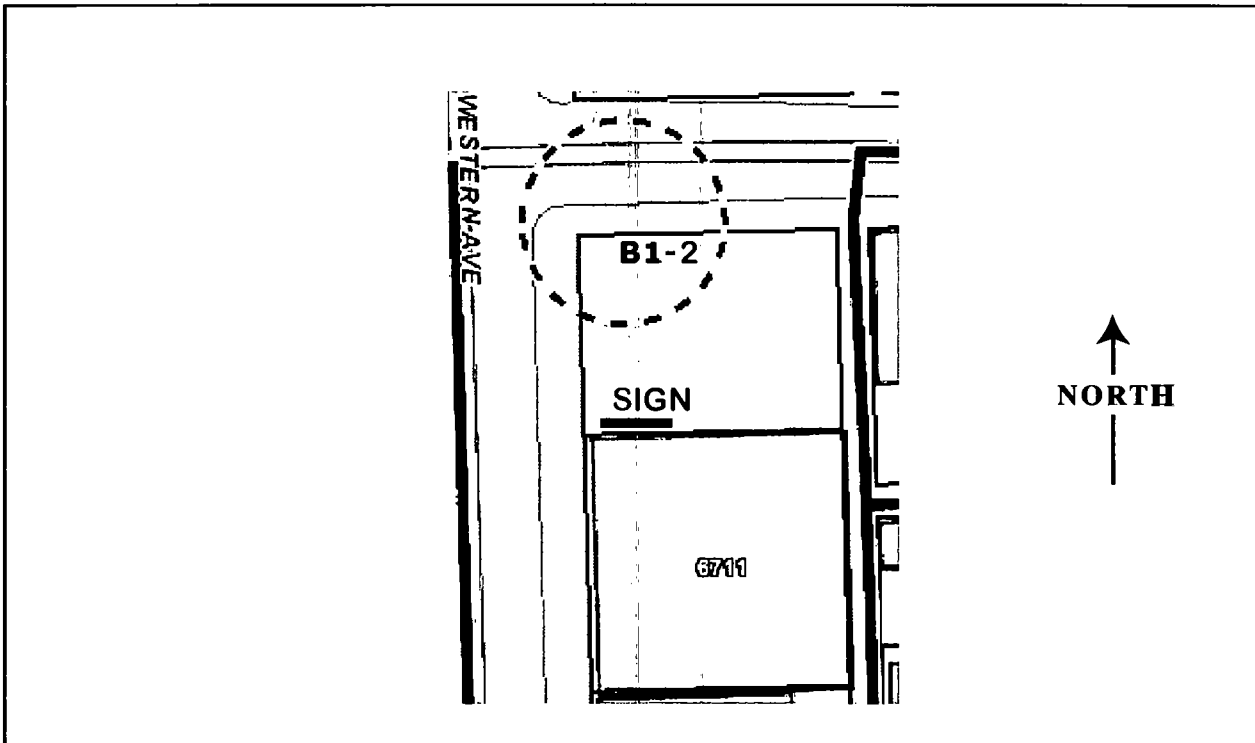
**ZONING SIGN PERMIT APPLICATION
DEPARTMENT OF ZONING
CITY OF CHICAGO
OFFICE OF THE ZONING ADMINISTRATOR**

Wall Sign North

Application For KGD Enterprises, Inc (dba) **CHICAGO SIGN** John Doyle
(Name of Sign Company)

Location - Street Address: Save A Lot 6701 S. Western Ave

Zoning District: B1-2



1. Type of Sign (check one for each section)
 - a.) ☐ Signboard, ☒ Flat, ☐ Projecting, or ☐ Awning
 - b.) ☒ Business ID. or ☐ Advertising
2. ☐ Non-illuminated, ☒ Illuminated, ☐ Flashing, and/or ☐ Moving
3. Height above curb level 12 ft, in.
4. Gross Area of sign 143 sq. ft.
5. Total area of all signs on the lot 353.5 sq. ft.
6. Project over public way; yes or (no) If yes ft, in.
Distance from curb line dna in.
7. Distance from expressway or major route (within 1000 ft.) dna ft.
Is sign visible from expressway or major routes yes or no (circle one)
8. Distance from park (over 10 Acres) dna ft.
9. Distance from residential zone dna ft.

ALL OF THE ABOVE QUESTIONS MUST BE ANSWERED FULLY

SIGNATURE 

NOTE: IN R6-6 and B6-7 Districts, exact sign copy must be indicated
For roof signs, indicate height above grade ft.

CHICAGO SIGN[®]

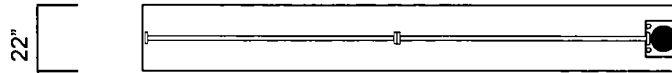
630- 407-0802

Save a lot food stores

6701 S. Western Ave, Chicago, IL 60636

112610

67th & Western
125' North lot frontage
222' West lot frontage



Plan View

8" x .322" pipe x 6' 11" top pi, 5/8" ring plates

4x6 x.375"
horiz. tube



15'

23' 11"
elevation

4' 6"

Save a lot
food stores

4' 6" x 15' sign @ 23' 11" elevation
8.5 amp / 120v UL label
disconnect, Alum construction, dbl
angle iron frame per Chicago Code,
fluorescent illumination. 10 lamps,
2 ballasts.

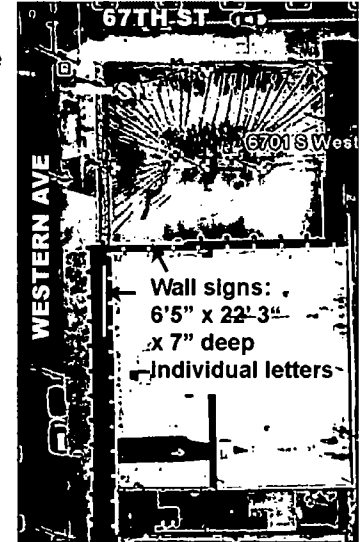
13' 11" setback from curb

1' 10" x 9' 11" use of the
public way


1-1/2" bolts
20" o.c.
24" sq plate
x 1.5"
12" sq x
.375" ts

1'

Provide lift bolts,
venting, drain holes
and switch



Wall signs:
6' 5" x 22' 3"
x 7" deep
Individual letters



North Elevation

West Elevation

22' 3"

Save a lot
food stores

143 sq ft

Footprint: 7" x 22' 3" = 13.05 sq ft
use of the public way (West elev.
only).

420 watts LED lighting UL label disconnect
5 transformers 120v



CITY OF CHICAGO

DEPARTMENT OF BUILDINGS

Sign Permit Application

APPROVAL NUMBER	APPLICATION NUMBER 100374649	ANNUAL FEE	WORK CODE	DRAWINGS ATTACHED <input type="checkbox"/> YES <input type="checkbox"/> NO
DATE OF APPLICATION 12/01/2010			TYPE OF SIGN FLAT OR BOX	
ADDRESS OF SIGN 6701 S WESTERN AVE, 60636-			LENGTH 22	FT. IN. HEIGHT 3 6 5
BUILDING	ORIGINAL PERMIT NUMBER		AREA 143	WEIGHT 300
TYPE OF PERMIT NEW CONSTRUCTION (SIGN)			SIGN HEIGHT ABOVE GRADE/ROOF 12	
PAYER OF ANNUAL INSPECTION SAV A LOT FOODS, STORE MANAGER 6701 SOUTH WESTERN AVENUE CHICAGO, IL 60636 (000)000-0000			SHAPE OF SIGN IRREGULAR	
SIGN MANUFACTURER KGD ENTERPRISES			SIGN WILL READ SAV A LOT FOODS (NORTH ELEVATION)	
ADDRESS WHERE SIGN CAN BE SEEN PRIOR TO REJECTION			NO. OF LAMPS 7	
TICKET NUMBER 0			TOTAL WATTAGE 420	
REINSPECTION CONTROL NUMBER			TYPE OF LAMP OTHER	
TYPE OF SUPPORT FOR SIGN BUILDING			NO. OF BALLAST/TRANSFORMERS 5	
SIGN BOARD SUPPORT MEMBERS OTHER			INPUT OF TRANSFORMERS 120	
ANNUAL FEE CONSTRUCTION FEE 1017 B FEE TOTAL FEE AMOUNT PAID BALANCE DUE			CONTRACTOR WILL INSTALL <input checked="" type="checkbox"/> N FEEDERS <input type="checkbox"/> Y CUSTOMER LEADS	
200.00 200.00 200.00 Check # for Zoning 200.00 Check # for DCAP			TYPE OF SWITCH SPECIAL	
			LOCATION OF SWITCH LISTED FLUSH TOGGLE	
			SIGN LOCATION INDIVIDUAL ILLUMINATED LETTERS READING SAVE A LOT FOOD STORES, NORTH ELEVATION	

The undersigned certify that the statements in this application are true and correct and that all work done under the proposed permit will conform to the requirements of the Chicago Municipal Code

REG. NO. E92687	BOND. NO. 0482722	REG. NO. N93120
ELECT CONTR KGD ENTERPRISES, INC.	SIGNER KGD ENTERPRISES	
ADDRESS 204 N GARY AVE WHEATON, IL 60187	ADDRESS 204 N GARY WHEATON IL, 60187	
SUPERVISOR SIGNATURE 	SIGNATURE 	

The permit issued on this application will authorize only signs here applied for. If other signs are to be erected they must be covered by additional permits

City of Chicago
Richard M. Daley, MayorDepartment of Buildings
Richard Monocchio, Commissioner

TYPE OF BUSINESS COMMERCIAL Other: GROCERY STORE Name: SAVE A LOT FOODS LIC #: _____ Renewal Date: _____	SIGN BOND REQUIRED? <input type="checkbox"/> YES COUNCIL ORDER REQUIRED <input checked="" type="checkbox"/> YES IS SPECIAL PERMISSION REQUIRED FROM CHIEF ELECTRICAL <input type="checkbox"/> YES IF YES, ATTACH LETTER OF REQUEST
Projects Over: <input checked="" type="checkbox"/> Private Property <input checked="" type="checkbox"/> Public Way Grant Permit #: _____ <input type="checkbox"/> Planned Development/Manufacturing PMD/PD#: _____ Zoning District: B1 Other: STORE	TIME STAMP
TYPE OF SIGN: <input type="checkbox"/> ADVERTISING <input checked="" type="checkbox"/> ILLUMINATE <input type="checkbox"/> MOVEABLE <input checked="" type="checkbox"/> BUSINESS <input type="checkbox"/> FLASHING	
TOTAL STREET FRONTAGE OF LOT (IN FEET) 125 TOTAL AREA OF NEW SIGN (SQ.FT.) 143 TOTAL AREA OF ALL SIGNS ON LOT (SQ.FT.) 355 HEIGHT OF SIGN ABOVE GRADE (TO TOP) 18ft 5in	
DISTANCE OF CURB LINE OUTER EDGE (ft) 155 DISTANCE OF STRUCTURE INNER EDGE (ft) 1	SIGN CLERK APPROVED FOR PERMIT
DISTANCE FROM (ft): A. PUBLIC PARK (OVER 10 ACRES) _____ B. EXPRESSWAY (IF LESS THAN 1,000 FT.) _____ C. RESIDENCE DISTRICT (ADVERTISING SIGNS ONLY) _____	REMARKS
IF REPLACEMENT SIGN OR CHANGE OF FACE, WHAT DOES THE EXISTING SIGN READ? Original Payee: _____	
Landmark Hold: <input type="checkbox"/> Status: _____	
ZONING (OFFICE USE ONLY)	