



Office of Chicago City Clerk



O2011-1869

Office of the City Clerk

City Council Document Tracking Sheet

Meeting Date:	3/9/2011
Sponsor(s):	Tunney, Thomas (44)
Type:	Ordinance
Title:	Awning(s) for Higgins Tavern
Committee(s) Assignment:	Committee on Transportation and Public Way

ORDINANCE
HIGGINS TAVERN
Acct. No. 9380 - 1
Permit No. 1095154

Be It Ordained by the City Council of the City of Chicago:

SECTION 1. Permission and authority are hereby given and granted to HIGGINS TAVERN, upon the terms and subject to the conditions of this ordinance to maintain and use, as now constructed, two (2) Awning(s) projecting over the public right-of-way adjacent to its premises known as 3252 N. Racine Ave..

Said Awning(s) at NORTH RACINE measure(s):

One (1) at twenty-four (24) feet in length, and three (3) feet in width for a total of seventy-two (72) square feet.

One (1) at fourteen (14) feet in length, and three (3) feet in width for a total of forty-two (42) square feet.

The location of said privilege shall be as shown on prints kept on file with the Department of Business Affairs and Consumer Protection and the Office of the City Clerk.

Said privilege shall be constructed in accordance with plans and specifications approved by the Zoning Department - Signs.

This grant of privilege in the public way shall be subject to the provisions of Section 10-28-015 and all other required provisions of the Municipal Code of Chicago.


The grantee shall pay to the City of Chicago as compensation for the privilege #1095154 herein granted the sum of one hundred (\$100.00) per annum in advance.

A 25% penalty will be added for payments received after due date.

The permit holder agrees to hold the City of Chicago harmless for any damage, relocation or replacement costs associated with damage, relocation or removal of private property caused by the City performing work in the public way.

Authority herein given and granted for a period of five (5) years from and after 06/28/2009.

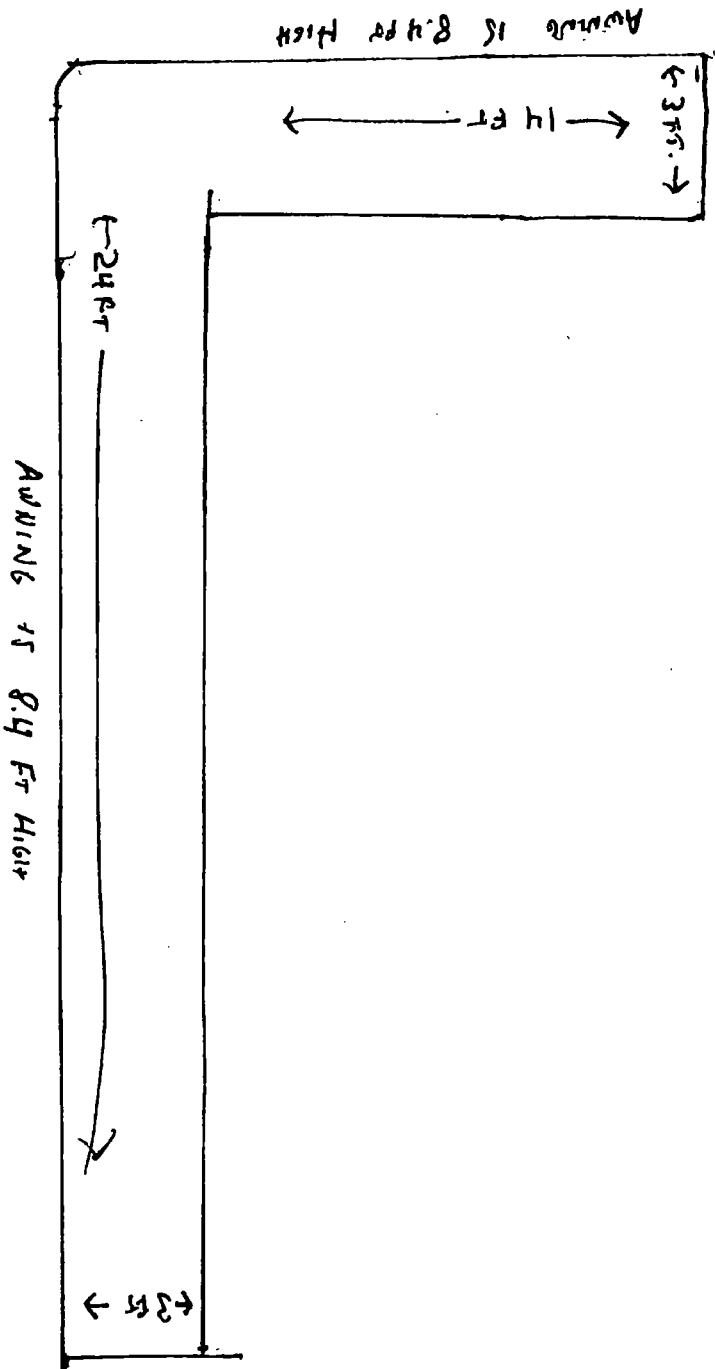
Alderman



Thomas Tunney 44th Ward

West
School Street

N
↙



NORTH RACINE AVENUE



03/09/2011

Alderman Thomas Tunney
Ward # 44
City of Chicago
City Hall, Room 203
121 North LaSalle Street
Chicago, Illinois 60602

Re: An ordinance to use and maintain a portion of the public right-of-way for two (2) awning(s) for
HIGGINS TAVERN, adjacent to the premises known as **3252 N. Racine Ave.**

Dear Alderman Thomas Tunney:

The applicant referenced above has requested the use of the public right-of-way for a awning(s). An ordinance has been prepared by the Department of Business Affairs and Consumer Protection – Business Assistance Center - Public Way Use Unit for presentation to the City Council. Because this request was made for properties located in your ward, as approved by you as per the attached, I respectfully request that you introduce the attached ordinance at the next City Council meeting.

If you have any questions regarding this ordinance, please contact John Mariane, Manager, Business Assistance Center- Public Way Use Unit, at (312) 744-2063.

Very truly yours,

A handwritten signature in black ink that reads "Norma I. Reyes". The signature is written in a cursive style.

Norma I. Reyes
Commissioner
Department of Business Affairs and Consumer Protection

NIR/si

APPLICATION TO USE THE PUBLIC RIGHT OF WAY

APPLICANT INFORMATION

NAME: HIGGINS TAVERN

ACCT#: 9380 SITE#: 1

PERMIT#:1051459

ADDRESS: 3259 N. RACINE AVE.

ZIP CODE: 60657

CONTACT PERSON: JIM HIGGINS

TITLE:

PHONE: (773)281-7637


If no changes, sign application, obtain Alderman's signature, include one sketch and one photo as described below. Return to:

City of Chicago
Department of Business Affairs and Consumer Protection
Business Assistance Center - Public Way Use Unit
City Hall - 121 N. LaSalle Street, Room 800
Chicago, IL 60602
(312)-74-GOBIZ (312-744-6249)

USE OF THE PUBLIC WAY

<u>Type</u>	<u>How Many?</u>	<u>Building Address</u>
<i>Awning</i> Canopy	2	3252 N. Racine Ave.

Please enclose one sketch for each proposed use of the public way, which maps to scale the proposed use and its relationship to surrounding right-of-way. All measurements must be indicated.

ALDERMAN'S SIGNATURE: 

WARD: 44

DATE: 2/10/11