



Office of Chicago City Clerk



Or2011-390

Office of the City Clerk

City Council Document Tracking Sheet

Meeting Date:	4/13/2011
Sponsor(s):	Thomas, Latasha (17)
Type:	Order
Title:	Issuance of Permit(s) for Sign(s)/Signboard(s) at 148 W 79th St
Committee(s) Assignment:	Committee on Buildings

City Council
Meeting Date: 4-13-11
Committee on Buildings

(signs)


ORDERED, That the Commissioner of Buildings is hereby directed to issue a sign permit to: KGD Enterprises, Inc. d/b/a Chicago Signs, 26w535 Saint Charles Road, Carol Stream, IL 60188 for the erection of a sign / signboard over 24 feet in height and / or over 100 square feet (in area of one face) at: Save A Lot Food Stores, 148 West 79th Street (South Elevation)

Dimensions: Length 53 feet Height 6 feet

Height above grade / roof to top of sign 18 feet

TOTAL SQUARE FOOT AREA 318 Sq Ft

Such sign(s) shall comply with all applicable provisions of TITLE 17 of the Chicago Zoning Ordinance and all other applicable provisions of the Municipal Code of the City of Chicago governing the construction and maintenance of outdoor signs, signboards and structures.

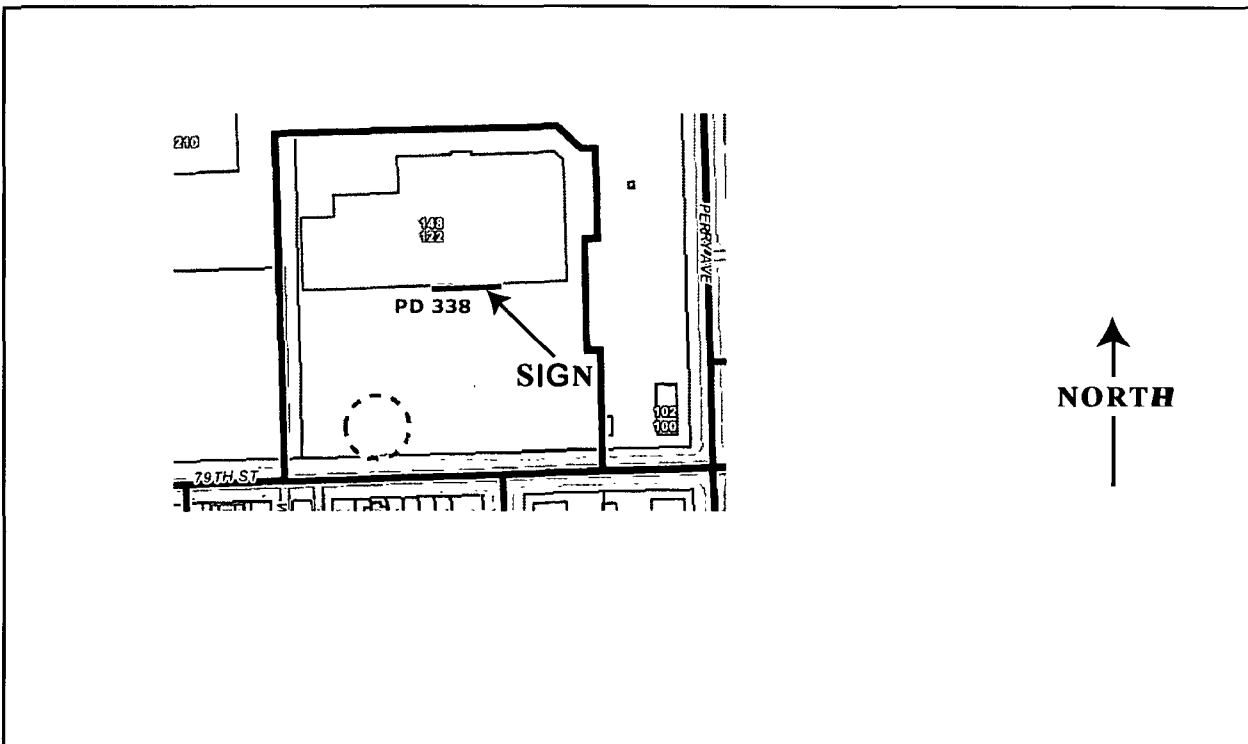

Alderman, 17 Ward

**ZONING SIGN PERMIT APPLICATION
DEPARTMENT OF ZONING
CITY OF CHICAGO
OFFICE OF THE ZONING ADMINISTRATOR**

Application For KGD Enterprises, Inc (dba) **CHICAGO SIGN** John Doyle
(Name of Sign Company)

Location - Street Address: Save A Lot, 148 W. 79th St

Zoning District: PD 338



1. Type of Sign (check one for each section)
 - a.) ☐ Signboard, ☒ Flat, ☐ Projecting, or ☐ Awning
 - b.) ☒ Business ID. or ☐ Advertising
2. ☐ Non-illuminated, ☒ Illuminated, ☐ Flashing, and/or ☐ Moving
3. Height above curb level 12 ft, in.
4. Gross Area of sign 318 sq. ft.
5. Total area of all signs on the lot 318 sq. ft.
6. Project over public way; yes or (no) If yes ft, in.
Distance from curb line dna m.
7. Distance from expressway or major route (within 1000 ft.) dna ft.
Is sign visible from expressway or major routes yes or (no) (circle one)
8. Distance from park (over 10 Acres) dna ft.
9. Distance from residential zone dna ft.

ALL OF THE ABOVE QUESTIONS MUST BE ANSWERED FULLY

SIGNATURE 

NOTE: IN B6-6 and B6-7 Districts, exact sign copy must be indicated
For roof signs, indicate height above grade ft.

CHICAGO SIGN®

630- 407-0802

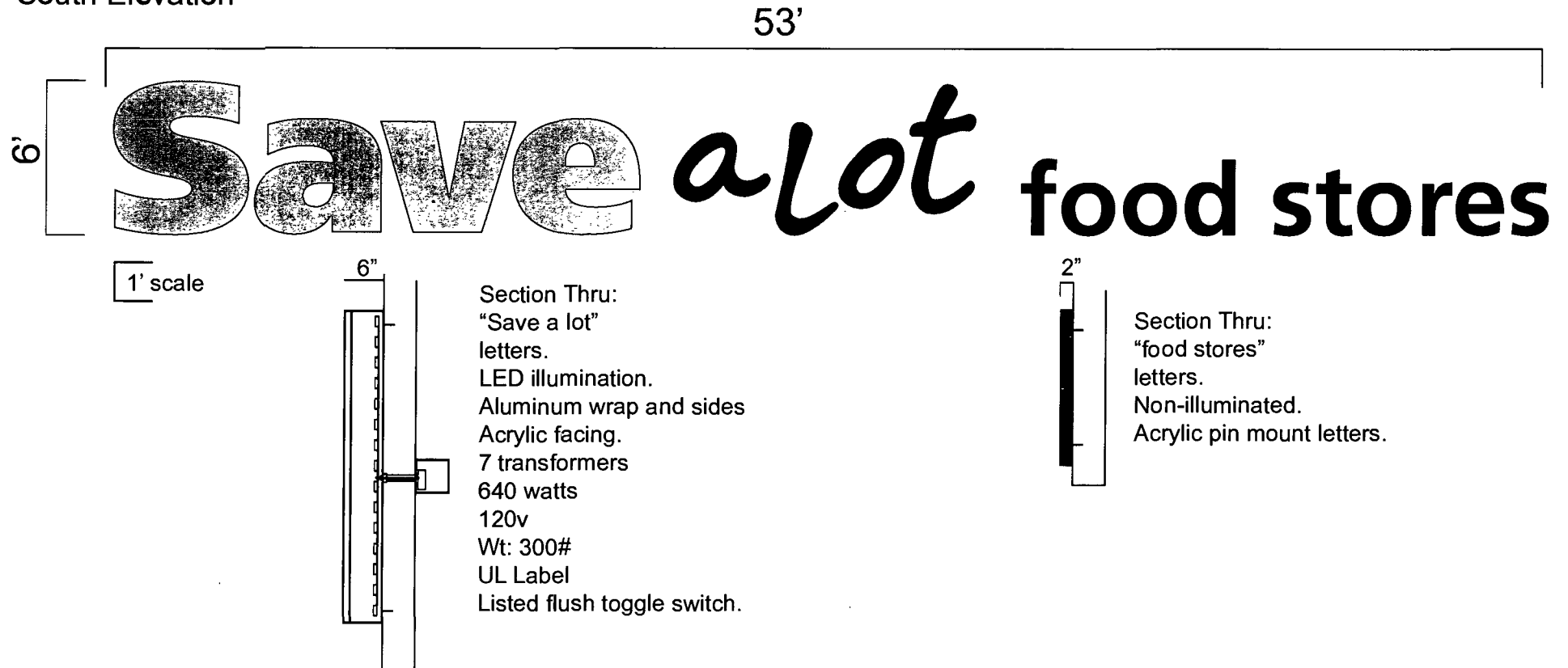
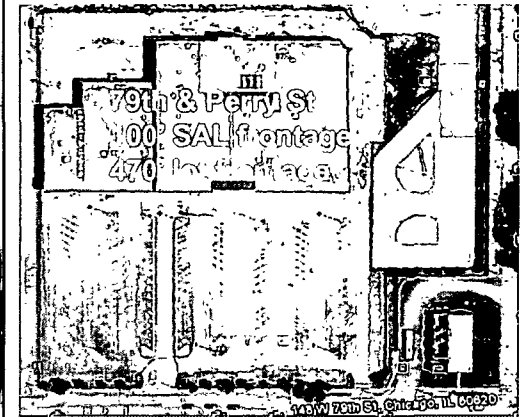
Save a lot food stores

148 W. 79th St, Chicago, IL 60620

031011



South Elevation





CITY OF CHICAGO

DEPARTMENT OF BUILDINGS

Sign Permit Application

APPROVAL NUMBER	APPLICATION NUMBER 100384527	ANNUAL FEE	WORK CODE	DRAWINGS ATTACHED <input type="checkbox"/> YES <input type="checkbox"/> NO
DATE OF APPLICATION 03/10/2011		TYPE OF SIGN FLAT OR BOX		
ADDRESS OF SIGN 148 W 79TH ST, 60620-		LENGTH FT. 53 IN. HEIGHT FT. 6 IN.		
BUILDING	ORIGINAL PERMIT NUMBER	AREA SQ. FT. 318 WEIGHT LBS. 300		
TYPE OF PERMIT NEW CONSTRUCTION (SIGN)		SIGN HEIGHT ABOVE GRADE/ROOF FT. 12		
PAYER OF ANNUAL INSPECTION STORE MANAGER, SAVE A LOT 148 W 79TH ST CHICAGO, IL 60620 (000)000-0000		SHAPE OF SIGN IRREGULAR		
SIGN MANUFACTURER KGD		SIGN WILL READ SAVE A LOT FOOD STORES		
ADDRESS WHERE SIGN CAN BE SEEN PRIOR TO ERECTION		NO. OF LAMPS 288 TOTAL WATTAGE 660		
TICKET NUMBER 0 REINSPECTION CONTROL NUMBER 11 R314119		TYPE OF LAMP OTHER		
TYPE OF SUPPORT FOR SIGN BUILDING		NO. OF BALLAST/TRANSFORMERS 7 INPUT OF TRANSFORMERS 120V		
SIGN BOARD SUPPORT MEMBERS OTHER		CONTRACTOR WILL INSTALL <input checked="" type="checkbox"/> N FEEDERS <input type="checkbox"/> Y CUSTOMER LEADS		
ANNUAL FEE CONSTRUCTION FEE 200.00 1017 B FEE TOTAL FEE 200.00 AMOUNT PAID 200.00 BALANCE DUE		TYPE OF SWITCH SPECIAL		
Check # for Zoning		LOCATION OF SWITCH LISTED FLUSH TOGGLE		
Check # for DCAP		SIGN LOCATION INDIVIDUAL ILLUMINATED LETTERS READING, SAVE A LOT FOOD STORES, SOUTH ELEVATION		

The undersigned certify that the statements in this application are true and correct and that all work done under the proposed permit will conform to the requirements of the Chicago Municipal Code

REG NO. E92687	BOND NO. 0482722	REG NO. N93120
ELECT CONTR KGD ENTERPRISES, INC.	SIGN ERECTOR KGD ENTERPRISES	SIGNER
ADDRESS 204 N GARY AVE WHEATON, IL 60187	ADDRESS 204 N GARY WHEATON IL, 60187	
SUPERVISOR SIGNATURE	SIGNATURE	

The permit issued on this application will authorize only signs here applied for. If other signs are to be erected they must be covered by additional permits

City of Chicago
Richard M. Daley, MayorDepartment of Buildings
Richard Monocchio, Commissioner

TYPE OF BUSINESS <u>COMMERCIAL</u> Other: <u>GROCERY</u> Name: _____ LIC #: _____ Renewal Date: _____	SIGN BOND REQUIRED? <input type="checkbox"/> YES COUNCIL ORDER REQUIRED <input checked="" type="checkbox"/> YES IS SPECIAL PERMISSION REQUIRED FROM CHIEF ELECTRICAL <input type="checkbox"/> YES IF YES, ATTACH LETTER OF REQUEST
Projects Over: <input checked="" type="checkbox"/> Private Property <input checked="" type="checkbox"/> Public Way Grant Permit #: _____ <input checked="" type="checkbox"/> Planned Development/Manufacturing PMD/PD#: <u>338</u> Zoning District: <u>OTHER</u> Other: <u>PD</u>	TIME STAMP
TYPE OF SIGN: <input type="checkbox"/> ADVERTISING <input checked="" type="checkbox"/> ILLUMINATE <input type="checkbox"/> MOVEABLE <input checked="" type="checkbox"/> BUSINESS <input type="checkbox"/> FLASHING	
TOTAL STREET FRONTAGE OF LOT (IN FEET) <u>100</u>	
TOTAL AREA OF NEW SIGN (SQ.FT.) <u>318</u>	
TOTAL AREA OF ALL SIGNS ON LOT (SQ.FT.) <u>318</u>	
HEIGHT OF SIGN ABOVE GRADE (TO TOP) <u>18ft</u> in	
DISTANCE OF CURB LINE OUTER EDGE (ft) <u>300</u>	SIGN CLERK
DISTANCE OF STRUCTURE INNER EDGE (ft) <u>1</u>	APPROVED FOR PERMIT
DISTANCE FROM (ft): A. PUBLIC PARK (OVER 10 ACRES) _____ B. EXPRESSWAY (IF LESS THAN 1,000 FT.) _____ C. RESIDENCE DISTRICT (ADVERTISING SIGNS ONLY) _____	REMARKS
IF REPLACEMENT SIGN OR CHANGE OF FACE, WHAT DOES THE EXISTING SIGN READ? <u>SAVING A LOT FROM STORES</u>	
Original Payee: <u>(SAME)</u>	
Landmark Hold: <input type="checkbox"/> Status: _____	
ZONING (OFFICE USE ONLY)	