



Office of the Chicago City
Clerk



O2011-10252

Office of the City Clerk

City Council Document Tracking Sheet

Meeting Date:

1/18/2012

Sponsor(s):

Moreno, Proco Joe (1)
Fioretti, Bob (2)
Pope, John (10)
Balcer, James (11)
Cardenas, George A. (12)
Quinn, Marty (13)
Munoz, Ricardo (22)
Solis, Daniel (25)
Maldonado, Roberto (26)
Reboyas, Ariel (30)
Suarez, Regner Ray (31)
Waguespack, Scott (32)
Colón, Rey (35)
Smith, Michele (43)
Arena, John (45)
Cappleman, James (46)

Type:

Ordinance

Title:

Amendment of Title 2, Chapter 8 of Municipal Code of
Chicago Concerning Redistricting of City Wards

Committee(s) Assignment:

Committee on Committees, Rules and Ethics

RECEIVED

AMENDMENT OF TITLE 2, CHAPTER 8
OF MUNICIPAL CODE OF CHICAGO CONCERNING
REDISTRICTING OF CITY WARDS 11 DEC 15 PM 4:17

TAXPAYER PROTECTION MAP

OFFICE OF THE
CITY CLERK

WHEREAS, Article VII, Section 6(a) of the Constitution of the State of Illinois provides that a home rule unit may exercise any power and perform any function relating to its government and affairs; and

WHEREAS, The City of Chicago is a home rule unit; and

WHEREAS, The redistricting of the wards of the City of Chicago is a matter relating to the government and affairs of the City; and

WHEREAS, Pursuant to the Illinois Compiled Statutes, Chapter 65, Act 20, Sections 21-36 and 21-38, the City Council shall by ordinance redistrict the City of Chicago into fifty wards on the basis of the most recent national census;

WHEREAS, The most recent national census indicates that in the City of Chicago in the year 2010 the total population was 2,695,598, which divided into 50 wards of equal population requires wards of 53,912 total population;

WHEREAS, The most recent national census indicates that since the last national census the total population of the City of Chicago decreased by 200,418;

WHEREAS, The most recent national census indicates that in the City of Chicago since the last national census, the population of whites decreased by 52,449; and the total population of African Americans decreased by 181,453;

WHEREAS, The most recent national census indicates that in the City of Chicago since the last national census, the population of Hispanics increased by 25,218; and the total population of Asians increased by 20,466; and the total population of other non-Hispanic, non-Asian populations increased by 12,200;

WHEREAS, African-Americans and Hispanics are protected classes

Now therefore, be It Ordained by the City Council of the City of Chicago:

SECTION 1. Chapter 2 of the Municipal Code of the City of Chicago is hereby amended by deleting therefrom existing Sections 2-8-310 through 2-8-810 and substituting therefor new Sections 2-8-310 through 2-8-810, as follows:

2-8-810. Map of Ward Boundaries.

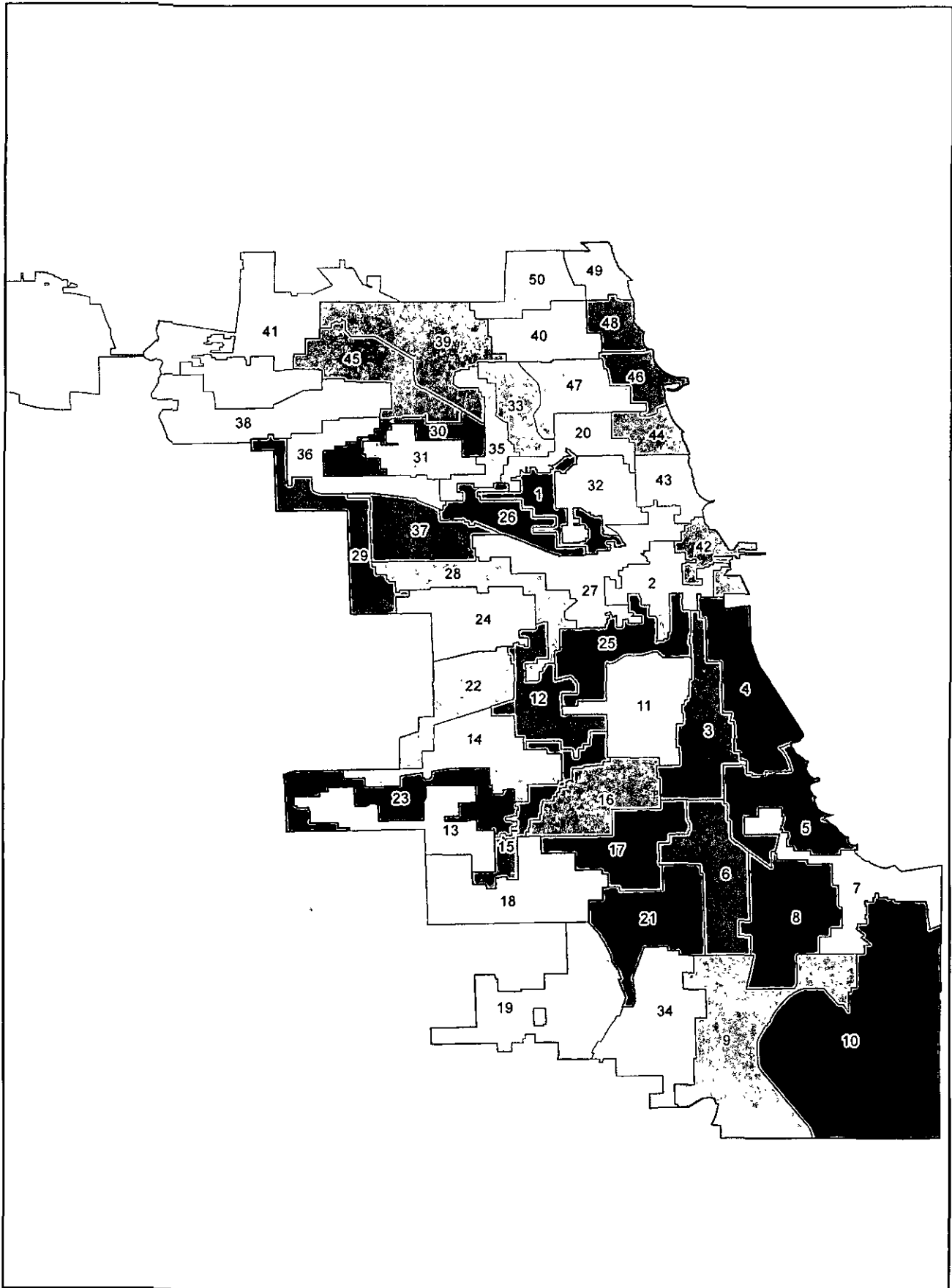
For the purpose of more definitely fixing the boundaries of said wards of the City, there is attached hereto a map of the City showing the boundaries of said wards as herein before described and the same is made part of this code.

SECTION 2. This ordinance shall take effect upon April 1, 2012. This ordinance shall be in force and effect on and after the aforementioned effective date, notwithstanding any other ordinance to the contrary.

SECTION 3. The following aldermen, after careful review and due consideration of this proposed redistricting legislation, indicate, by their signatures affixed hereto, their sponsorship of and intention to support and vote in favor of this proposed redistricting legislation.

REDISTRICTING IMPACT STATEMENT
AND
SIGNATURE PAGES FOLLOW

Chicago Wards, 2011



Redistricting Impact Statement attached to this ordinance reads as follows:

Redistricting Impact Statement.

The proposed map satisfies the requirements of the United States Voting Rights Act, the United States Constitution and the Illinois Constitution in that this map provides fair and equal opportunity for minority residents of the City of Chicago to elect representatives of their choice.

The map creates

17 wards in which a majority of the total population is African-American; and
13 wards in which a majority of the total population is Hispanic.

Declaradon Sobre El Impacto De La Reestructuradon De Distritos.

El mapa propuesto Uena los requisitos de la Ley sobre Derechos de Voto de los Estados Unidos, de la Constitucion de los Estados Unidos y de la Constitucion de Illinois, por cuanto este mapa provee oportunidad justa y equitativa a los residentes de la minoria de la Ciudad de Chicago para elegir a los representantes de su preferencia.

El mapa crea veinte

17 distritos en los cuales una mayoria de la poblacion total es Africo-Americana;
y
13 distritos en los cuales una mayoria de la poblacion total es hispana.

Joe Moreno
Robert Fioretti
Pat Dowell

Moreno, Proco Joe Alderman, Ward 01

Fioretti, Bob Alderman, Ward 02

Dowell, Pat Alderman, Ward 03

Burns, William D. Alderman, Ward 04

Hairston, Leslie A. Alderman, Ward 05

Sawyer, Roderick T. Alderman, Ward 06

Jackson, Sandi Alderman, Ward 07

Harris, Michelle A. Alderman, Ward 08

Beale, Anthony Alderman, Ward 09

John A. Pope
James A. Balcer
George A. Cardenas
Marty Quinn

Pope, John Alderman, Ward 10

Balcer, James Alderman, Ward 11

Cardenas, George A. Alderman, Ward 12

Quinn, Marty Alderman, Ward 13

Burke, Edward M. Alderman, Ward 14

Foulkes, Toni Alderman, Ward 15

Thompson, Joann Alderman, Ward 16


Thomas, Latasha R. Alderman, Ward 17

Lane, Lona Alderman, Ward 18

O'Shea, Matthew J. Alderman, Ward 19

Cochran, Willie Alderman, Ward 20

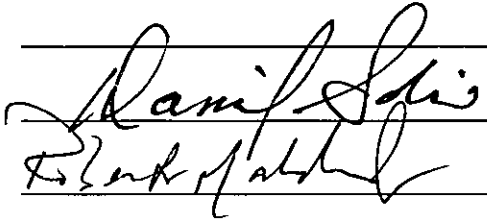
Brookins, Jr., Howard Alderman, Ward 21



Munoz, Ricardo Alderman, Ward 22

Zalewski, Michael R. Alderman, Ward 23

Chandler, Michael D. Alderman, Ward 24



Solis, Daniel Alderman, Ward 25

Maldonado, Roberto Alderman, Ward 26


Burnett, Jr., Walter Alderman, Ward 27

Ervin, Jason C. Alderman, Ward 28

Graham, Deborah L. Alderman, Ward 29



Reboyras, Ariel Alderman, Ward 30




Suarez, Regner Ray Alderman, Ward 31

Waguespack, Scott Alderman, Ward 32

Mell, Richard F. Alderman, Ward 33

Austin, Carrie M. Alderman, Ward 34



Colón, Rey Alderman, Ward 35

Sposato, Nicholas Alderman, Ward 36

Mitts, Emma Alderman, Ward 37


Cullerton, Timothy M. Alderman, Ward 38

Laurino, Margaret Alderman, Ward 39

Patrick J. O'Connor Alderman, Ward 40

Mary O'Connor Alderman, Ward 41

Reilly, Brendan Alderman, Ward 42



Smith, Michele Alderman, Ward 43

Tunney, Thomas Alderman, Ward 44

Arena, John Alderman, Ward 45

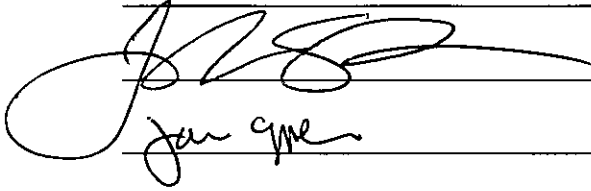
Cappleman, James Alderman, Ward 46

Pawar, Ameya Alderman, Ward 47

Osterman, Harry Alderman, Ward 48

Joseph A. Moore Alderman, Ward 49

Silverstein, Debra L. Alderman, Ward 50



First Ward.

Bounded by a line described as follows:

Beginning at the place where N Oakley Blvd meets W Chicago Ave; thence easterly to N Damen Ave; thence northerly to Alley; thence easterly along said Alley to N Wolcott Ave; thence northerly to W Iowa St; thence easterly along said Street to N Honore St; thence northerly along said Street to W Thomas St; thence westerly along said Street to N Wolcott Ave; thence northerly to W Division St; thence westerly along said Street to N Hoyne Ave; thence northerly to W Crystal St; thence easterly along said Street to N Damen Ave; thence northerly to W Evergreen Ave; thence westerly to N Hoyne Ave; thence northerly to W North Ave; thence easterly to Alley; thence southerly along said Alley to Alley; thence easterly along said Alley to N Elk Grove Ave; thence easterly to N Wood St; thence southerly along said Street to W Beach Ave; thence easterly to N Dean St; thence easterly along said Street to N Paulina St; thence southerly along said Street to W Blackhawk St; thence easterly along said Street to N Ashland Ave; thence southerly to W Thomas St; thence easterly along said Street to Alley; thence southerly along said Alley to W Cortez St; thence westerly along said Street to N Ashland Ave; thence southerly to W Augusta Blvd; thence easterly along said Boulevard to Alley; thence southerly along said Alley to N Greenview Ave; thence southerly to W Walton St; thence easterly along said Street to W Walton St Exd; thence easterly along said Secondary Road to Ramp; thence southerly along said Ramp to N Racine Ave; thence southerly to W Huron St; thence westerly along said Street to Local Neighborhood Road; Rural Road; City Street; thence southerly along said Local Neighborhood Road; Rural Road; City Street to W Ancona St; thence westerly along said Street to N Noble St; thence northerly along said Street to W Chicago Ave; thence westerly to W Chicago Ave; thence westerly to N Armour St; thence southerly along said Street to W Superior St; thence easterly along said Street to N Bishop St; thence southerly along said Street to W Ohio St; thence westerly along said Street to N Paulina St; thence southerly along said Street to W Grand Ave; thence westerly to N Wolcott Ave; thence northerly to W Huron St; thence westerly along said Street to N Western Ave; thence northerly to W Cortez St; thence westerly along said Street to N California Ave; thence northerly to Alley; thence easterly along said Alley to W Division St; thence easterly along said Street to N Western Ave; thence northerly to W Hirsch St; thence westerly along said Street to N Washtenaw Ave; thence westerly to W Hirsch St; thence westerly along said Street to N California Ave; thence northerly to North Ave; thence westerly to N Humboldt Blvd; thence northerly along said Boulevard to W Bloomingdale Ave; thence westerly to N Humboldt Blvd; thence southerly along said Boulevard to Soo Line RR; thence westerly along said Railroad to N Lawndale Ave; thence northerly to W Cortland St; thence westerly to N Ridgeway Ave; thence northerly to W Armitage Ave; thence easterly to Spaulding Ave; thence easterly to W Armitage Ave; thence easterly :thence easterly to W Armitage Ave; thence easterly to W Armitage Ave; thence easterly to N Humboldt Blvd; thence northerly along said Boulevard; thence northerly to N Humboldt Blvd; thence northerly along said Boulevard to N Sacramento Ave; thence northerly to Alley; thence westerly along said Alley to W Belden Ave; thence easterly to W Belden Ave; thence easterly to Alley; thence northerly along said Alley to W Medill Ave; thence

easterly to N Sacramento Ave; thence northerly to W Altgeld St; thence easterly along said Street to Alley; thence southerly along said Alley to N Francisco Ave; thence northerly to Alley; thence easterly along said Alley to W Altgeld St; thence easterly along said Street to N Washtenaw Ave; thence southerly to Alley; thence easterly along said Alley to W Altgeld St; thence easterly along said Street to Alley; thence northerly along said Alley to N Artesian Ave; thence northerly to W Logan Blvd; thence westerly along said Boulevard to Local Neighborhood Road; Rural Road; City Street; thence northerly along said Local Neighborhood Road; Rural Road; City Street to W Logan Blvd; thence easterly along said Boulevard to Logan Blvd; thence easterly along said Boulevard to Chicago and North Western RR; thence easterly along said Railroad to N Western Ave; thence northerly to W Logan Blvd; thence easterly along said Boulevard to W Diversey Ave; thence easterly to N Leavitt St; thence easterly along said Street to N Clybourn Ave; thence easterly to N Damen Ave; thence westerly to Local Neighborhood Road; Rural Road; City Street; thence southerly along said Local Neighborhood Road; Rural Road; City Street to N Leavitt St; thence westerly along said Street to Boundary; thence westerly along said Boundary to Kennedy Expy; thence westerly along said Expressway to W Fullerton Ave; thence easterly to N Oakley Ave; thence northerly to W Montana St; thence westerly along said Street to N Western Ave; thence southerly to Western Ave; thence southerly to N Western Ave; thence southerly to Western Ave; thence southerly to N Western Ave; thence southerly to N Western Ave; thence southerly to W North Ave; thence easterly to N Leavitt St; thence southerly along said Street to W Division St; thence westerly along said Street to N Oakley Blvd; thence southerly along said Boulevard to the point of beginning.

Second Ward.

Bounded by a line described as follows:

Beginning at the place where W Jackson Blvd meets E Jackson Blvd; thence easterly along said Boulevard to Alley; thence northerly along said Alley to E Monroe St; thence westerly along said Street to S State St; thence northerly along said Street to N State St; thence northerly along said Street to E Benton Pl; thence easterly along said Place to N Michigan Ave; thence northerly to E Lake St; thence easterly along said Street to N Stetson Ave; thence northerly to S Water St; thence easterly along said Street to N Columbus Dr; thence northerly along said Drive to Sub Lower Wacker Dr; thence easterly along said Drive to Wacker Dr; thence easterly along said Drive to N Field Blvd; thence southerly along said Boulevard to Illinois Central RR; thence easterly along said Railroad to Sub Lower Wacker Dr; thence easterly along said Drive to N Lake Shore Dr; thence southerly along said Drive to US Hwy 41; thence southerly along said Local Neighborhood Road; Rural Road; City Street to Boundary; thence westerly along said Boundary to Point-to-Point Line; thence westerly along Boundary; thence southerly along Boundary to N Field Blvd; thence southerly along said Boulevard to Boundary; thence southerly along Boundary to N Field Blvd; thence southerly along said Boulevard to E Randolph Dr; thence westerly along said Drive to N Columbus Dr; thence southerly along said Drive to S Columbus Dr; thence southerly along said Drive to E Balbo Ave; thence westerly to Local Neighborhood Road; Rural Road; City Street; thence westerly

along said Local Neighborhood Road; Rural Road; City Street to E Balbo Ave; thence westerly to S Wabash Ave; thence northerly to E Harrison St; thence westerly along said Street to Harrison St; thence westerly along said Street to State St; thence southerly along said Street to W Roosevelt Rd; thence westerly along said Road to Baltimore and Ohio RR; thence northerly along said Railroad to Boundary; thence northerly along said Boundary to S Wells St; thence northerly along said Street to W Harrison St; thence westerly along said Street to S Canal St; thence southerly along said Street to S Canalport Ave; thence westerly to S Normal Ave; thence southerly to S Lumber St; thence westerly along said Street to W 20th Pl; thence westerly along said Place to S Jefferson St; thence southerly along said Street to W 21st St; thence westerly along said Street to Ramp; thence southerly along said Ramp to Ramp; thence northerly along said Ramp to Canalport Ave; thence westerly to I- 90; thence southerly along said Primary Road to 18th St; thence easterly along said Street to Dan Ryan Expy; thence northerly along said Expressway to W 15th St; thence easterly along said Street to Dan Ryan Expy; thence northerly along said Expressway to Local Neighborhood Road; Rural Road; City Street; thence northerly along said Local Neighborhood Road; Rural Road; City Street to Dan Ryan Expy; thence northerly along said Expressway to Local Neighborhood Road; Rural Road; City Street; thence westerly along said Local Neighborhood Road; Rural Road; City Street to I- 90; thence northerly along said Primary Road to S Ruble St; thence easterly along said Street to S Union Ave; thence southerly to W Maxwell St; thence westerly along said Street to S Newberry Ave; thence northerly to Taylor St; thence westerly along said Street to S Morgan St; thence northerly along said Street to Boundary; thence westerly along said Boundary to S Morgan St; thence northerly along said Street to Harrison St; thence westerly along said Street to Racine Ave; thence northerly to W Harrison St; thence westerly along said Street to S Racine Ave; thence southerly to W Taylor St; thence westerly along said Street to Ashland Ave; thence northerly to S Ashland Ave; thence northerly to Ashland Ave; thence northerly to S Ashland Ave; thence northerly to W Madison St; thence easterly along said Street to Madison St; thence easterly along said Street to S Laflin St; thence southerly along said Street to W Monroe St; thence easterly along said Street to S Loomis St; thence southerly along said Street to W Van Buren St; thence easterly along said Street to S Throop St; thence northerly along said Street to W Madison St; thence westerly along said Street to N Ada St; thence northerly along said Street to Randolph St; thence easterly along said Street to N Elizabeth St; thence northerly along said Street to W Lake St; thence easterly along said Street to N Racine Ave; thence northerly to W Fulton St; thence easterly along said Street to N Halsted St; thence northerly along said Street to W Carroll Ave; thence westerly to N Green St; thence northerly along said Street to I- 90; thence westerly along said Primary Road to W Grand Ave; thence westerly to N Peoria St; thence northerly along said Street to W Ohio St; thence easterly along said Street to N Milwaukee Ave; thence westerly to Kennedy Expy; thence easterly along said Expressway to N Halsted St; thence northerly along said Street to Boundary; thence northerly to N Halsted St; thence northerly along said Street to W Chicago Ave; thence easterly to W Chicago Ave; thence easterly to N Orleans St; thence southerly along said Street to W Grand Ave; thence easterly to LaSalle St; thence southerly along said Street to W Carroll Ave; thence easterly to N Dearborn Pkwy; thence northerly along said Parkway to Boundary;

thence easterly along said Boundary to N State St; thence southerly along said Street to Chicago River; thence westerly along said River to LaSalle St; thence southerly along said Street to W Lower Wacker Dr; thence westerly along said Drive to N Wells St; thence southerly along said Street to S Wells St; thence southerly along said Street to W Jackson Blvd; thence easterly along said Boulevard to the point of beginning.

Third Ward.

Bounded by a line described as follows:

Beginning at the place where S Shields Ave meets Boundary; thence westerly along said Boundary to W 47th St; thence westerly along said Street to Chicago and Western Indiana RR; thence northerly along said Railroad to W 45th St; thence westerly along said Street to Grand Trunk Western RR; thence northerly along said Railroad to W 43rd St; thence easterly along said Street to Chicago and Western Indiana RR; thence northerly along said Railroad to W Root St; thence easterly along said Street to S Princeton Ave; thence northerly to W 39th St; thence westerly along said Street to S Princeton Ave; thence northerly to W 37th St; thence easterly along said Street to S Wells St; thence northerly along said Street to Boundary; thence easterly along said Boundary to Alley; thence easterly along said Alley to S Wentworth Ave; thence northerly to W 35th St; thence easterly along said Street to 35th St; thence easterly along said Street to Dan Ryan Expy; thence northerly along said Expressway to W 33rd St; thence easterly along said Street to I- 90; thence northerly along said Primary Road to W 31st St; thence easterly along said Street to Soo Line RR; thence northerly along said Railroad to New York Chicago and St Louis RR; thence northerly along said Railroad to Railroad Feature; thence northerly along said Railroad Feature to W Cermak Rd; thence westerly along said Road to S La Salle St; thence northerly along said Street to S Archer Ave; thence easterly to Railroad; thence northerly along said Railroad Feature to W 19th St; thence easterly along said Street to S Clark St; thence northerly along said Street to W Roosevelt Rd; thence easterly along said Road to S State St; thence southerly along said Street to Roosevelt Rd; thence easterly along said Road to Alley; thence southerly along said Alley to Alley; thence southerly along said Alley to E 14th St; thence easterly along said Street to S Michigan Ave; thence southerly along Boundary to S Michigan Ave; thence southerly to E 26th St; thence easterly along said Street to S King Dr; thence southerly along said Drive to Dr Martin Luther King Jr Dr; thence southerly along said Drive to S King Dr; thence southerly along said Drive to E Pershing Rd; thence easterly along said Road to E 39th St; thence easterly along said Street to S Vincennes Ave; thence northerly to E 41st St; thence westerly along said Street to S St Lawrence Ave; thence southerly to E 48th St; thence easterly along said Street to S Langley Ave; thence southerly to E 50th St; thence easterly along said Street to S Cottage Grove Ave; thence southerly to E 51st St; thence westerly along said Street to S King Dr; thence southerly along said Drive to E 59th St; thence westerly along said Street to W 59th St; thence westerly along said Street to S Union Ave; thence northerly to W 54th St; thence westerly along said Street to S Emerald Ave; thence northerly to W 51st St; thence easterly along said Street to S Shields Ave; thence northerly to the point of beginning.

Fourth Ward.

Bounded by a line described as follows:

Beginning at the place where E 48th St meets S St Lawrence Ave; thence northerly to E 41st St; thence westerly along said Street to S Vincennes Ave; thence northerly to E 39th St; thence westerly along said Street to E Pershing Rd; thence westerly along said Road to S King Dr; thence northerly along said Drive to Dr Martin Luther King Jr Dr; thence northerly along said Drive to S King Dr; thence northerly along said Drive to E 26th St; thence westerly along said Street to S Michigan Ave; thence northerly to S Michigan Ave; thence northerly to E 14th St; thence westerly along said Street to Alley; thence northerly along said Alley to Alley; thence northerly along said Alley to Roosevelt Rd; thence westerly along said Road to S State St; thence northerly along said Street to State St; thence northerly along said Street to Harrison St; thence easterly along said Street to E Harrison St; thence easterly along said Street to S Wabash Ave; thence southerly to E Balbo Ave; thence easterly to Local Neighborhood Road; Rural Road; City Street; thence easterly along said Local Neighborhood Road; Rural Road; City Street to E Balbo Ave; thence easterly along said Boundary to Perennial Shoreline; thence southerly along said Perennial Shoreline to Perennial Shoreline; thence easterly along said Perennial Shoreline to Boundary; thence easterly along said Boundary; thence southerly along said Boundary to Property/Parcel Line; thence southerly along said Property/Parcel Line to Property/Parcel Line; thence westerly along said Property/Parcel Line to Boundary; thence westerly along said Boundary to E 47th St; thence westerly along said Street to S Lake Park Ave; thence westerly to E 53rd St; thence easterly along said Street to S University Ave; thence southerly to E 54th St; thence westerly along said Street to S Drexel Ave; thence northerly to E 53rd St; thence westerly along said Street to S Cottage Grove Ave; thence northerly to E 50th St; thence westerly along said Street to S Langley Ave; thence northerly to E 48th St; thence westerly along said Street to the point of beginning.

Fifth Ward.

Bounded by a line described as follows:

Beginning at the place where S Dorchester meets Alley; thence easterly along said Alley to S Blackstone Ave; thence southerly to E 68th St; thence westerly along said Street to S Dante Ave; thence southerly to E 70th St; thence easterly along said Street to 1600 E; thence southerly along said Local Neighborhood Road; Rural Road; City Street to E 71st St; thence easterly along said Street to S Bennett Ave; thence southerly to E 72nd St; thence easterly along said Street to S Yates Blvd; thence northerly along said Boulevard to 71st St; thence northerly along said Street to E 71st St; thence easterly along said Street to Property/Parcel Line; thence easterly along said Property/Parcel Line to Perennial Shoreline; thence westerly along said Perennial Shoreline to Perennial Shoreline; thence westerly along said Perennial Shoreline to Boundary; thence westerly along said Boundary to Perennial Shoreline; thence easterly

along said Perennial Shoreline to Perennial Shoreline; thence westerly along said Perennial Shoreline to Perennial Shoreline; thence northerly along said Perennial Shoreline to Perennial Shoreline; thence easterly along said Perennial Shoreline to Perennial Shoreline; thence westerly along said Perennial Shoreline to Perennial Shoreline; thence westerly along said Perennial Shoreline to Boundary; thence westerly along said Boundary to E 47th St; thence westerly along said Street to S Lake Park Ave; thence westerly to E 53rd St; thence easterly along said Street to S University Ave; thence southerly to E 54th St; thence westerly along said Street to S Drexel Ave; thence northerly to E 53rd St; thence westerly along said Street to S Cottage Grove Ave; thence northerly to E 51st St; thence westerly along said Street to S King Dr; thence southerly along said Drive to E 60th St; thence easterly along said Street to S Vernon Ave; thence southerly to E 64th St; thence easterly along said Street to S Eberhart Ave; thence southerly to S South Chicago Ave; thence easterly to E 71st St; thence easterly along said Street to S Chicago; thence easterly along said Local Neighborhood Road; Rural Road; City Street to Ellis Ave; thence southerly to E 73rd St; thence easterly along said Street to S Chicago; thence easterly along said Local Neighborhood Road; Rural Road; City Street to S South Chicago Ave; thence easterly to S Chicago; thence easterly along said Local Neighborhood Road; Rural Road; City Street to S Woodlawn Ave; thence northerly to E 71st St; thence easterly along said Street to Illinois Central RR; thence northerly along said Railroad to E 67th St; thence easterly along said Street to S Evans Ave; thence northerly to E 63rd St; thence easterly along said Street to S Ellis Ave; thence northerly to E 61st St; thence easterly along said Street to S Dorchester Ave; thence southerly to E 63rd St; thence easterly along said Street to Illinois Central RR; thence southerly along said Railroad to E 65th St; thence westerly along said Street to S Dorchester Ave; thence southerly to E Marquette Rd; thence westerly along said Road to S Dorchester Ave; thence southerly to the point of beginning.

Sixth Ward.

Bounded by a line described as follows:

Beginning at the place where Ramp meets Local Neighborhood Road; Rural Road; City Street; thence northerly along said Local Neighborhood Road; Rural Road; City Street to Dan Ryan Expy; thence northerly along said Expressway to W 59th St; thence easterly along said Street to E 59th St; thence easterly along said Street to S King Dr; thence southerly along said Drive to E 60th St; thence easterly along said Street to S Vernon Ave; thence southerly to E 64th St; thence easterly along said Street to S Eberhart Ave; thence southerly to S South Chicago Ave; thence easterly to E 71st St; thence easterly along said Street to S Cottage Grove Ave; thence southerly to E 87th St; thence easterly along said Street to S St Lawrence Ave; thence southerly to E 90th Pl; thence easterly along said Place to S Cottage Grove Ave; thence southerly to E 95th St; thence westerly along said Street to S State St; thence northerly along said Street to State St; thence northerly along said Street to S State St; thence northerly along said Street to Boundary; thence northerly along said Boundary to S State St; thence northerly along said Street to W 76th St; thence easterly along said Street to I- 94;

thence northerly along said Primary Road to Boundary; thence easterly along said Boundary to Boundary; thence northerly along said Boundary to W 74th St; thence westerly along said Street to S Emerald Ave; thence easterly to S Emerald Ave; thence northerly to W 71st St; thence westerly along said Street to S Emerald Ave; thence easterly to W 69th St; thence easterly along said Street to Boundary; thence easterly along said Boundary to W 69th St; thence easterly along said Street to S Parnell Ave; thence northerly to W Marquette Rd; thence easterly along said Road to Soo Line RR; thence northerly along said Railroad to W 66th St; thence easterly along said Street to S Wentworth Ave; thence northerly to S Wentworth; thence northerly along said Local Neighborhood Road; Rural Road; City Street to S Wentworth Ave; thence northerly to I-90; thence northerly along said Primary Road to Boundary; thence westerly along said Boundary to the point of beginning.

Seventh Ward.

Bounded by a line described as follows:

Beginning at the place where S Jeffery Blvd meets E 91st St; thence easterly along said Street to S Paxton Ave; thence northerly to E 89th St; thence easterly along said Street to S Yates Blvd; thence northerly along said Boulevard to Boundary; thence northerly to I-90; thence westerly along said Primary Road to Boundary; thence northerly to S Yates Blvd; thence northerly along said Boulevard to E 84th St; thence westerly along said Street to S Oglesby Ave; thence northerly to E 79th St; thence westerly along said Street to S Luella Ave; thence northerly to E 74th St; thence westerly along said Street to S Constance Ave; thence northerly to E 73rd St; thence westerly along said Street to S Kimbark Ave; thence westerly to Boundary; thence northerly to Illinois Central RR; thence northerly along said Railroad to E 67th St; thence easterly along said Street to S Evans Ave; thence northerly to E 63rd St; thence easterly along said Street to S Ellis Ave; thence northerly to E 61st St; thence easterly along said Street to S Dorchester Ave; thence southerly to E 63rd St; thence easterly along said Street to Illinois Central RR; thence southerly along said Railroad to E 65th St; thence westerly along said Street to S Dorchester Ave; thence southerly to E Marquette Rd; thence westerly along said Road to S Dorchester Ave; thence southerly to Alley; thence easterly along said Alley to S Blackstone Ave; thence southerly to E 68th St; thence westerly along said Street to S Dante Ave; thence southerly to E 70th St; thence easterly along said Street to 1600 E; thence southerly along said Local Neighborhood Road; Rural Road; City Street to E 71st St; thence easterly along said Street to S Bennett Ave; thence southerly to E 72nd St; thence easterly along said Street to S Yates Blvd; thence northerly along said Boulevard to 71st St; thence northerly along said Street to E 71st St; thence easterly along said Street to Property/Parcel Line ; thence easterly along said Property/Parcel Line to Perennial Shoreline; thence westerly along said Perennial Shoreline to Perennial Shoreline; thence southerly along said Perennial Shoreline to Boundary; thence easterly to Boundary; thence southerly to Boundary; thence westerly to Perennial Shoreline; thence northerly along said Perennial Shoreline to Boundary; thence northerly to Perennial Shoreline; thence westerly along said Perennial Shoreline to Boundary; thence westerly to E 83rd St; thence westerly along said Street to Alley;

thence northerly along said Alley to S Brandon Ave; thence northerly to E 82nd St; thence westerly along said Street to S Houston Ave; thence northerly to E 81st St; thence westerly along said Street to S Commercial Ave; thence southerly to E 82nd St; thence westerly along said Street to S Exchange Ave; thence southerly to E 83rd St; thence westerly along said Street to S Muskegon Ave; thence northerly to Alley; thence westerly along said Alley to S Burnham Ave; thence southerly to E 84th St; thence easterly along said Street to Alley; thence southerly along said Alley to E 86th St; thence westerly along said Street to S Burnham Ave; thence southerly to E 87th St; thence easterly along said Street to S Muskegon Ave; thence southerly to E 88th St; thence westerly along said Street to S Saginaw Ave; thence southerly to S Chicago Ave; thence easterly to S South Chicago Ave; thence easterly to S Marquette Ave; thence westerly to S Anthony Ave; thence southerly to E 93rd St; thence westerly along said Street to S Manistee Ave; thence southerly to E 95th St; thence westerly along said Street to the point of beginning.

Eighth Ward.

Bounded by a line described as follows:

Beginning at the place where S Jeffery Blvd meets E 91st St; thence easterly along said Street to S Paxton Ave; thence northerly to E 89th St; thence easterly along said Street to S Yates Blvd; thence northerly along said Boulevard to Boundary; thence northerly to I- 90; thence westerly along said Primary Road to Boundary; thence northerly to S Yates Blvd; thence northerly along said Boulevard to E 84th St; thence westerly along said Street to S Oglesby Ave; thence northerly to E 79th St; thence westerly along said Street to S Luella Ave; thence northerly to E 74th St; thence westerly along said Street to S Constance Ave; thence northerly to E 73rd St; thence westerly along said Street to S Kimbark Ave; thence westerly to Boundary; thence northerly to E 71st St; thence westerly along said Street to S Woodlawn Ave; thence southerly to S Chicago; thence easterly along said Local Neighborhood Road; Rural Road; City Street to S South Chicago Ave; thence westerly to S Chicago; thence westerly along said Local Neighborhood Road; Rural Road; City Street to E 73rd St; thence westerly along said Street to Ellis Ave; thence northerly to S Chicago; thence westerly along said Local Neighborhood Road; Rural Road; City Street to S Cottage Grove Ave; thence northerly to E 87th St; thence easterly along said Street to S St Lawrence Ave; thence southerly to E 90th Pl; thence easterly along said Place to S Cottage Grove Ave; thence southerly to E 95th St; thence easterly along said Street to S Cottage Grove Ave; thence southerly to E 103rd St; thence westerly along said Street to S Stony Island Ave; thence northerly to Stony Island Ave; thence northerly to S Stony Island Ave; thence northerly to E 95th St; thence easterly along said Street to the point of beginning.

Ninth Ward.

Bounded by a line described as follows:

Beginning at the place where Illinois Central RR meets Perennial Shoreline; thence easterly along said Perennial Shoreline to S Indiana Ave; thence southerly along said Avenida to Boundary; thence southerly along said Boundary to S Indiana Ave; thence southerly along said Avenida to E 138th St; thence easterly along said Street to Boundary; thence easterly along said Boundary to Property/Parcel Line; thence easterly along said Property/Parcel Line to I- 94; thence northerly along said Primary Road to E 111th St; thence westerly along said Street to Ramp; thence northerly along said Ramp to S Doty Ave; thence northerly along said Avenida to Ramp; thence easterly along said Ramp to E 103rd St; thence easterly along said Street to Chicago and Western Indiana RR; thence southerly along said Railroad to Boundary; thence easterly along said Boundary to Local Neighborhood Road; Rural Road; City Street; thence southerly along said Local Neighborhood Road; Rural Road; City Street to S Bensley Ave; thence southerly along said Avenida to E 104th St; thence easterly along said Street to S Calhoun Ave; thence northerly along said Avenida to E 103rd St; thence easterly along said Street to S Torrence Ave; thence northerly along said Avenida to Boundary; thence northerly along said Boundary to S Torrence Ave; thence northerly along said Avenida to Boundary; thence northerly along said Boundary to E 95th St; thence westerly along said Street to S Stony Island Ave; thence northerly along said Avenida to Boundary; thence southerly along said Boundary to Stony Island Ave; thence southerly along said Avenida to S Stony Island Ave; thence southerly along said Avenida to E 103rd St; thence westerly along said Street to S Cottage Grove Ave; thence southerly along said Avenida to E 95th St; thence easterly along said Street to W 95th St; thence westerly along said Street to S Wentworth Ave; thence southerly along said Avenida to W 99th St; thence easterly along said Street to Alley; thence southerly along said Alley to S Princeton Ave; thence southerly along said Avenida to W 99th St; thence westerly along said Street to Boundary; thence westerly along said Boundary to Chicago and Western Indiana RR; thence southerly along said Railroad to W 103rd St; thence easterly along said Street to S State St; thence southerly along said Street to W 109th Pl; thence westerly along said Place to S Wentworth Ave; thence southerly along said Avenida to W 119th St; thence westerly along said Street to S Yale Ave; thence southerly along said Avenida to W 125th St; thence westerly along said Street to S Wallace St; thence southerly along said Street to Alley; thence easterly along said Alley to S Parnell Ave; thence southerly along said Avenida to Boundary; thence southerly along said Boundary to Boundary; thence easterly along said Boundary to E 130th St; thence easterly along said Street to Illinois Central RR; thence southerly along said Railroad to the point of beginning.

Tenth Ward.

Bounded by a line described as follows:

Beginning at the place where Boundary meets I- 94; thence northerly along said Primary Road to E 111th St; thence westerly along said Street to Ramp; thence northerly along said Ramp to S Doty Ave; thence northerly along said Avenida to Ramp; thence easterly along said Ramp to E 103rd St; thence easterly along said Street to Chicago and Western Indiana RR; thence southerly along said Railroad to Boundary;

thence easterly along said Boundary to Local Neighborhood Road; Rural Road; City Street; thence southerly along said Local Neighborhood Road; Rural Road; City Street to S Bensley Ave; thence southerly along said Avenida to E 104th St; thence easterly along said Street to S Calhoun Ave; thence northerly along said Avenida to E 103rd St; thence easterly along said Street to S Torrence Ave; thence northerly along said Avenida to Boundary; thence northerly along said Boundary to S Torrence Ave; thence northerly along said Avenida to Boundary; thence northerly along said Boundary to E 95th St; thence easterly along said Street to S Manistee Ave; thence northerly along said Avenida to E 93rd St; thence easterly along said Street to Boundary; thence northerly along said Boundary to S Anthony Ave; thence westerly along said Avenida to S Marquette Ave; thence westerly along said Avenida to S South Chicago Ave; thence westerly along said Avenida to S Chicago Ave; thence westerly along said Avenida to S Saginaw Ave; thence easterly along said Avenida to E 88th St; thence easterly along said Street to S Muskegon Ave; thence northerly along said Avenida to E 87th St; thence westerly along said Street to S Burnham Ave; thence northerly along said Avenida to E 86th St; thence easterly along said Street to Alley; thence northerly along said Alley to E 84th St; thence westerly along said Street to S Burnham Ave; thence northerly along said Avenida to Alley; thence easterly along said Alley to S Muskegon Ave; thence southerly along said Avenida to E 83rd St; thence easterly along said Street to S Exchange Ave; thence northerly along said Avenida to E 82nd St; thence easterly along said Street to S Commercial Ave; thence northerly along said Avenida to E 81st St; thence easterly along said Street to S Houston Ave; thence southerly along said Avenida to E 82nd St; thence easterly along said Street to S Brandon Ave; thence southerly along said Avenida to Alley; thence easterly along said Alley to E 83rd St; thence easterly along said Street to Boundary; thence easterly along said Boundary to Perennial Shoreline; thence southerly along said Perennial Shoreline to Boundary; thence southerly along said Boundary to Perennial Shoreline; thence southerly along said Perennial Shoreline to Boundary; thence southerly along said Boundary to Boundary; thence southerly along said Boundary to Perennial Shoreline; thence southerly along said Perennial Shoreline to Boundary; thence southerly along said Perennial Shoreline to Boundary; thence southerly along said Boundary to S Ave A; thence southerly along said Local Neighborhood Road; Rural Road; City Street to Boundary; thence southerly along said Boundary to Perennial Shoreline; thence southerly along said Perennial Shoreline to Boundary (TLID:98416100); thence southerly along said Boundary to Perennial Shoreline; thence southerly along said Perennial Shoreline to Boundary; thence southerly along said Boundary to Perennial Shoreline; thence southerly along said Perennial Shoreline to Boundary; thence southerly along said Boundary to Property/Parcel Line; thence westerly along said Property/Parcel Line to Boundary; thence westerly along said Boundary to Property/Parcel Line; thence westerly along said Property/Parcel Line to Boundary; thence westerly along said Boundary to the point of beginning.

Eleventh Ward.

Bounded by a line described as follows:

Beginning at the place where S Racine Ave meets W 49th St; thence westerly along said Street to S Ashland Ave; thence northerly to W 39th St; thence westerly along said Street to W Pershing Rd; thence westerly along said Road to Boundary; thence westerly to W Pershing Rd; thence westerly along said Road to Local Neighborhood Road; Rural Road; City Street; thence westerly along said Local Neighborhood Road; Rural Road; City Street to W Pershing Rd; thence westerly along said Road to S Western Blvd; thence northerly along said Boulevard to S Archer Ave; thence easterly to W 37th St; thence easterly along said Street to S Hoyne Ave; thence northerly to W 36th St; thence easterly along said Street to S Ashland Ave; thence northerly to Perennial Shoreline; thence westerly along said Perennial Shoreline to Ashland Ave; thence easterly to Chicago River S Br; thence easterly along said Branch to I- 90; thence southerly along said Primary Road to W 24th Pl; thence easterly along said Place to I- 90; thence easterly along said Primary Road to I- 55; thence easterly along said Primary Road to Dan Ryan Expy; thence easterly along said Expressway to Ramp; thence southerly along said Ramp to I- 55; thence easterly along said Primary Road to S Canal St; thence southerly along said Street to Adlai Stevenson Expy; thence easterly along said Expressway to I- 55; thence easterly along said Local Neighborhood Road; Rural Road; City Street to Adlai Stevenson Expy; thence easterly along said Expressway to I- 55; thence easterly along said Local Neighborhood Road; Rural Road; City Street to S Wentworth Ave; thence northerly to I- 55; thence easterly along said Primary Road to Adlai Stevenson Expy; thence easterly along said Expressway to I- 55; thence easterly along said Primary Road to New York Chicago and St Louis RR; thence southerly along said Railroad to Soo Line RR; thence southerly along said Railroad to W 31st St; thence easterly along said Street to I- 90; thence southerly along said Primary Road to W 33rd St; thence westerly along said Street to Dan Ryan Expy; thence southerly along said Expressway to 35th St; thence westerly along said Street to W 35th St; thence westerly along said Street to S Wentworth Ave; thence southerly to Alley; thence westerly along said Alley to Boundary; thence westerly to S Wells St; thence southerly along said Street to W 37th St; thence westerly along said Street to S Princeton Ave; thence southerly to W 39th St; thence easterly along said Street to S Princeton Ave; thence southerly to W Root St; thence westerly along said Street to Chicago and Western Indiana RR; thence southerly along said Railroad to W 43rd St; thence westerly along said Street to Grand Trunk Western RR; thence southerly along said Railroad to W 45th St; thence easterly along said Street to Chicago and Western Indiana RR; thence southerly along said Railroad to W 47th St; thence easterly along said Street to Boundary; thence easterly to S Shields Ave; thence southerly to W 51st St; thence westerly along said Street to S Union Ave; thence northerly to Union Ave; thence northerly to Indiana Harbor Belt RR; thence westerly along said Railroad to the point of beginning.

Twelfth Ward.

Bounded by a line described as follows:

Beginning at the place where S Sacramento Ave meets W 26th St; thence easterly along said Street to S California Ave; thence northerly to W 25th St; thence easterly along said Street to S Rockwell St; thence northerly along said Street to Chicago Burlington and Quincy RR; thence westerly along said Railroad to S Rockwell Ave; thence northerly to S Rockwell St; thence northerly along said Street to Alley; thence northerly along said Alley to S Talman Ave; thence northerly to Ogden Ave; thence westerly to S California Ave; thence westerly to S Sacramento Dr; thence northerly along said Drive to Ogden Ave; thence westerly to S Albany Ave; thence southerly to W 19th St; thence easterly along said Street to S Marshall Blvd; thence southerly along said Boulevard to W Cermak Rd; thence easterly along said Road to Alley; thence northerly along said Alley to W 21st Pl; thence westerly along said Place to S Albany Ave; thence northerly to W 21st St; thence westerly along said Street to Boundary; thence southerly to Chicago Burlington and Quincy RR; thence westerly along said Railroad to S Kedzie Ave; thence southerly to W Cermak Rd; thence westerly along said Road to S Spaulding Ave; thence southerly to W 24th St; thence easterly along said Street to S Sawyer Ave; thence southerly to W 26th St; thence easterly along said Street to S Kedzie Ave; thence southerly to W 35th St; thence westerly along said Street to Service Drive usually along a limited access highway; thence westerly along said Service Drive usually along a limited access highway to W 35th St; thence westerly along said Street to S Central Park Ave; thence southerly to Grand Trunk Rlwy; thence southerly along said Railway to Boundary; thence easterly to W Pershing Rd; thence easterly along said Road to S Kedzie Ave; thence northerly to W 44th St; thence easterly along said Street to S Whipple St; thence southerly along said Street to W 47th St; thence easterly along said Street to S Sacramento Ave; thence northerly to W 45th St; thence easterly along said Street to S Western Ave; thence southerly to W 47th St; thence easterly along said Street to Boundary; thence southerly to W 49th St; thence easterly along said Street to S Hoyne Ave; thence northerly to W 47th St; thence easterly along said Street to S Damen Ave; thence northerly to 46th St; thence easterly along said Street to W 46th St; thence easterly along said Street to S Wolcott Ave; thence northerly to W 43rd St; thence easterly along said Street to S Ashland Ave; thence northerly to W 39th St; thence westerly along said Street to W Pershing Rd; thence westerly along said Road to Boundary; thence westerly to W Pershing Rd; thence westerly along said Road to Local Neighborhood Road; Rural Road; City Street; thence westerly along said Local Neighborhood Road; Rural Road; City Street to W Pershing Rd; thence westerly along said Road to S Western Blvd; thence northerly along said Boulevard to W 34th St; thence easterly along said Street to S Hoyne Ave; thence northerly to Boundary; thence westerly to Boundary; thence northerly to Perennial Shoreline; thence westerly along said Perennial Shoreline to S Western Ave; thence westerly to S Western Blvd; thence northerly along said Boulevard to Perennial Shoreline; thence westerly along said Perennial Shoreline to Baltimore and Ohio RR; thence northerly along said Railroad to W 26th St; thence westerly along said Street to Washtenaw Ave; thence southerly to S Washtenaw Ave; thence southerly to W 28th St; thence westerly along said Street to S California Blvd; thence southerly along said Boulevard to Property/Parcel Line; thence westerly along said Property/Parcel Line to W 31st St; thence westerly along said Street to S Sacramento Ave; thence northerly to the point of beginning.

Thirteenth Ward.

Bounded by a line described as follows:

Beginning at the place where Grand Trunk Rlwy meets Railroad Feature thence northerly along said Railroad Feature to Grand Trunk Rlwy; thence northerly along said Railway to W 65th St; thence westerly along said Street to S Central Park Ave; thence southerly to W 65th Pl; thence westerly along said Place to S Springfield Ave; thence northerly to W 63rd St; thence westerly along said Street to S Pulaski Rd; thence southerly along said Road to Alley; thence westerly along said Alley to S Kenneth Ave; thence northerly to W 62nd St; thence easterly along said Street to 4200 W; thence northerly along said Local Neighborhood Road; Rural Road; City Street to W 59th St; thence easterly along said Street to S Springfield Ave; thence northerly to W 55th St; thence westerly along said Street to S Keating Ave; thence southerly to W 55th Pl; thence westerly along said Place to S Cicero Ave; thence southerly to W 63rd St; thence westerly along said Street to S Central Ave; thence northerly to W 59th St; thence westerly along said Street to Boundary; thence westerly to Boundary; thence southerly to Indiana Harbor Belt RR; thence westerly along said Railroad to S Austin Ave; thence northerly to W 55th St; thence westerly along said Street to S Archer Ave S; thence westerly along said Local Neighborhood Road; Rural Road; City Street to W Archer Ave; thence westerly to S Nagle Ave; thence southerly to W 56th St; thence westerly along said Street to S Nashville Ave; thence southerly to W 57th St; thence westerly along said Street to S Nordica Ave; thence southerly to W 59th St; thence easterly along said Street to S Sayre Ave; thence southerly to Indiana Harbor Belt RR; thence easterly along said Railroad to Boundary; thence southerly to S Oak Park Ave; thence southerly to W 60th St; thence easterly along said Street to Alley; thence southerly along said Alley to S Oak Park Ave; thence southerly to W 63rd St; thence easterly along said Street to S Mobile Ave; thence southerly to Alley; thence easterly along said Alley to S Meade Ave; thence southerly to W 65th St; thence easterly along said Street to S Cicero Ave; thence easterly to W 71st St; thence easterly along said Street to S Pulaski Rd; thence southerly along said Road to Boundary; thence easterly to Grand Trunk Rlwy; thence northerly along said Railway to the point of beginning.

Fourteenth Ward.

Bounded by a line described as follows:

Beginning at the place where W 47th St meets Chicago Belt RR; thence northerly along said Railroad to I- 55; thence easterly along said Primary Road to Grand Trunk Rlwy; thence northerly along said Railway to Boundary; thence easterly to W Pershing Rd; thence easterly along said Road to S Kedzie Ave; thence northerly to W 44th St; thence easterly along said Street to S Whipple St; thence southerly along said Street to W 47th St; thence easterly along said Street to S Talman Ave; thence southerly to W 48th St; thence easterly along said Street to S Western Ave; thence southerly to W 54th St; thence westerly along said Street to Boundary; thence westerly to W 54th St; thence

westerly along said Street to S Artesian Ave; thence southerly to W 55th St; thence westerly along said Street to S Sacramento Ave; thence southerly to W 59th St; thence westerly along said Street to Alley; thence northerly along said Alley to W 56th St; thence westerly along said Street to Alley; thence southerly along said Alley to W 57th St; thence westerly along said Street to Boundary; thence westerly to S Central Park Ave; thence northerly to W 55th St; thence westerly along said Street to S Millard Ave; thence northerly to W 51st St; thence westerly along said Street to Pulaski Rd; thence westerly along said Road to Boundary; thence westerly to W 51st St; thence westerly along said Street to S Tripp Ave; thence northerly to W 51st St; thence westerly along said Street to S Kildare Ave; thence northerly to S Archer Ave; thence westerly to S Kolin Ave; thence southerly to Archer Ave S; thence westerly along said Local Neighborhood Road; Rural Road; City Street to S Knox Ave; thence southerly to W 53rd St; thence westerly along said Street to Alley; thence southerly along said Alley to Alley; thence westerly along said Alley to Alley; thence westerly along said Alley to W 53rd St; thence westerly along said Street to S Cicero Ave; thence northerly to Archer Ave S; thence westerly along said Local Neighborhood Road; Rural Road; City Street to S Laramie Ave; thence southerly to W 55th St; thence westerly along said Street to S Menard Ave; thence northerly to Archer Ave S; thence easterly along said Local Neighborhood Road; Rural Road; City Street to S Menard Ave; thence northerly to W 53rd St; thence westerly along said Street to Alley; thence northerly along said Alley to W 51st St; thence easterly along said Street to Boundary; thence easterly to W 51st St; thence easterly along said Street to S Cicero Ave; thence northerly to W 47th St; thence easterly along said Street to the point of beginning.

Fifteenth Ward.

Bounded by a line described as follows:

Beginning at the place where W 79th St meets S Central Park Ave; thence northerly to W 76th Pl; thence easterly along said Place to S St Louis Ave; thence northerly to W 76th Pl; thence easterly along said Place to S Homan Ave; thence easterly to W 77th St; thence easterly along said Street to Boundary; thence easterly to S Kedzie Ave; thence northerly to W Marquette Rd; thence easterly along said Road to S Whipple St; thence northerly along said Street to W 66th St; thence easterly along said Street to S Sacramento Ave; thence northerly to W 65th St; thence easterly along said Street to Alley; thence northerly along said Alley to S California Ave; thence northerly to W 62nd St; thence easterly along said Street to Alley; thence northerly along said Alley to W 60th St; thence easterly along said Street to S Fairfield Ave; thence northerly to W 59th St; thence easterly along said Street to S Maplewood Ave; thence northerly to W 58th St; thence easterly along said Street to S Campbell Ave; thence northerly to W 57th St; thence easterly along said Street to S Artesian Ave; thence northerly to W 56th St; thence easterly along said Street to S Western Ave; thence northerly to W 56th St; thence easterly along said Street to S Claremont Ave; thence northerly to W 54th Pl; thence easterly along said Place to Alley; thence easterly along said Alley to W 54th Pl; thence easterly along said Place to S Leavitt St; thence northerly along said Street to Baltimore and Ohio RR; thence northerly along said Railroad to Boundary; thence

easterly to W 51st Pl; thence easterly along said Place to Alley; thence northerly along said Alley to S Damen Ave; thence northerly to W 51st St; thence easterly along said Street to S Wood St; thence northerly along said Street to Alley; thence easterly along said Alley to W 50th St; thence easterly along said Street to S Justine St; thence northerly along said Street to W 49th St; thence westerly along said Street to S Ashland Ave; thence northerly to W 43rd St; thence westerly along said Street to S Wolcott Ave; thence southerly to W 46th St; thence westerly along said Street to 46th St; thence westerly along said Street to S Damen Ave; thence southerly to W 47th St; thence westerly along said Street to S Hoyne Ave; thence southerly to W 49th St; thence westerly along said Street to Boundary; thence northerly to W 47th St; thence westerly along said Street to S Western Ave; thence northerly to W 45th St; thence westerly along said Street to S Sacramento Ave; thence southerly to W 47th St; thence easterly along said Street to S Talman Ave; thence southerly to W 48th St; thence easterly along said Street to S Western Ave; thence southerly to W 54th St; thence westerly along said Street to Boundary; thence westerly to W 54th St; thence westerly along said Street to S Artesian Ave; thence southerly to W 55th St; thence westerly along said Street to S Sacramento Ave; thence southerly to W 59th St; thence westerly along said Street to Alley; thence southerly along said Alley to W 60th St; thence easterly along said Street to Alley; thence southerly along said Alley to W 61st St; thence westerly along said Street to S Kedzie Ave; thence southerly to Alley; thence westerly along said Alley to S Spaulding Ave; thence southerly to W 62nd Pl; thence westerly along said Place to S Homan Ave; thence southerly to Alley; thence easterly along said Alley to S Spaulding Ave; thence southerly to W 63rd Pl; thence easterly along said Place to S Kedzie Ave; thence southerly to W 64th Pl; thence westerly along said Place to Alley; thence westerly along said Alley to S Spaulding Ave; thence southerly to W 65th Pl; thence easterly along said Place to S Kedzie Ave; thence southerly to Alley; thence westerly along said Alley to S Spaulding Ave; thence southerly to Alley; thence westerly along said Alley to S Homan Ave; thence northerly to Alley; thence westerly along said Alley to S St Louis Ave; thence southerly to W Marquette Rd; thence westerly along said Road to Grand Trunk Rlwy; thence southerly along said Railway to Railroad Feature; thence southerly along said Railroad Feature to Grand Trunk Rlwy; thence southerly along said Railway to Boundary; thence westerly to S Pulaski Rd; thence southerly along said Road to W 78th St; thence easterly along said Street to Ridgeway Ave; thence southerly to S Ridgeway Ave; thence southerly to W 79th St; thence easterly along said Street to the point of beginning.

Sixteenth Ward.

Bounded by a line described as follows:

Beginning at the place where W Marquette Rd meets Boundary; thence easterly to W Marquette Rd; thence easterly along said Road to S Justine St; thence northerly along said Street to W 61st St; thence easterly along said Street to S Union Ave; thence northerly to W 54th St; thence westerly along said Street to S Emerald Ave; thence northerly to W 51st St; thence easterly along said Street to S Union Ave; thence northerly to Union Ave; thence northerly to Indiana Harbor Belt RR; thence westerly

along said Railroad to S Racine Ave; thence northerly to W 49th St; thence westerly along said Street to S Justine St; thence northerly along said Street to W 50th St; thence westerly along said Street to Alley; thence southerly along said Alley to S Wood St; thence southerly along said Street to W 51st St; thence westerly along said Street to S Damen Ave; thence southerly to Alley; thence westerly along said Alley to W 51st Pl; thence westerly along said Place to Boundary; thence westerly to Baltimore and Ohio RR; thence southerly along said Railroad to S Leavitt St; thence southerly along said Street to W 54th Pl; thence westerly along said Place to Alley; thence northerly along said Alley to W 54th Pl; thence westerly along said Place to S Claremont Ave; thence southerly to W 56th St; thence westerly along said Street to S Western Ave; thence southerly to W 56th St; thence westerly along said Street to S Artesian Ave; thence southerly to W 57th St; thence westerly along said Street to S Campbell Ave; thence southerly to W 58th St; thence westerly along said Street to S Maplewood Ave; thence southerly to W 59th St; thence westerly along said Street to S Fairfield Ave; thence southerly to W 60th St; thence westerly along said Street to Alley; thence southerly along said Alley to W 62nd St; thence westerly along said Street to S California Ave; thence southerly to Alley; thence westerly along said Alley to W 65th St; thence westerly along said Street to S Sacramento Ave; thence southerly to W 66th St; thence westerly along said Street to S Whipple St; thence southerly along said Street to W Marquette Rd; thence easterly along said Road to the point of beginning.

Seventeenth Ward.

Bounded by a line described as follows:

Beginning at the place where W Marquette Rd meets Boundary; thence easterly to W Marquette Rd; thence easterly along said Road to S Justine St; thence northerly along said Street to W 61st St; thence easterly along said Street to S Union Ave; thence northerly to W 59th St; thence easterly along said Street to Dan Ryan Expy; thence southerly along said Expressway to Local Neighborhood Road; Rural Road; City Street; thence southerly along said Local Neighborhood Road; Rural Road; City Street to Ramp; thence southerly along said Ramp to Boundary); thence easterly to I- 90; thence southerly along said Primary Road to S Wentworth Ave; thence southerly to S Wentworth; thence southerly along said Local Neighborhood Road; Rural Road; City Street to S Wentworth Ave; thence southerly to W 66th St; thence westerly along said Street to the RR; thence southerly along said Railroad to W Marquette Rd; thence westerly along said Road to S Parnell Ave; thence southerly to W 69th St; thence westerly along said Street to Boundary; thence westerly to W 69th St; thence westerly along said Street to Boundary; thence westerly to S Emerald Ave; thence southerly to W 71st St; thence easterly along said Street to S Emerald Ave; thence westerly to S Emerald Ave; thence southerly to W 74th St; thence easterly along said Street to S Union Ave; thence southerly to W 80th St; thence westerly along said Street to S Bishop St; thence northerly along said Street to W 79th St; thence westerly along said Street to S Marshfield Ave; thence northerly to W 76th St; thence westerly along said Street to S Hermitage Ave; thence northerly to Chicago Belt RR; thence westerly along said Railroad to Baltimore and Ohio RR; thence northerly along said Railroad to Boundary;

thence westerly to Penn Central RR; thence northerly along said Railroad to W 71st St; thence westerly along said Street to S California Ave; thence northerly to W Marquette Rd; thence easterly along said Road to the point of beginning.

Eighteenth Ward.

Bounded by a line described as follows:

Beginning at the place where W 79th St meets S Central Park Ave; thence northerly to W 76th Pl; thence easterly along said Place to S St Louis Ave; thence northerly to W 76th Pl; thence easterly along said Place to S Homan Ave; thence easterly to W 77th St; thence easterly along said Street to Boundary; thence easterly to S Kedzie Ave; thence northerly to W Marquette Rd; thence easterly along said Road to S California Ave; thence southerly to W 71st St; thence easterly along said Street to Penn Central RR; thence southerly along said Railroad to Boundary; thence easterly to Baltimore and Ohio RR; thence southerly along said Railroad to Chicago Belt RR; thence easterly along said Railroad to Boundary; thence southerly to S Hermitage Ave; thence southerly to W 76th St; thence easterly along said Street to S Marshfield Ave; thence southerly to W 79th St; thence westerly along said Street to S Hermitage Ave; thence southerly to W 82nd St; thence westerly along said Street to S Damen Ave; thence southerly to W 87th St; thence westerly along said Street to 87th St; thence westerly along said Street to Boundary; thence westerly to 87th St; thence westerly along said Street to W 87th St; thence westerly along said Street to 87th St; thence westerly along said Street to S Cicero Ave; thence easterly to W 71st St; thence easterly along said Street to S Pulaski Rd; thence southerly along said Road to W 78th St; thence easterly along said Street to Ridgeway Ave; thence southerly to S Ridgeway Ave; thence southerly to W 79th St; thence easterly along said Street to the point of beginning.

Nineteenth Ward.

Bounded by a line described as follows:

Beginning at the place where W 115th St meets Baltimore and Ohio RR; thence southerly along said Railroad to 119th St; thence westerly along said Street to S Vincennes Ave; thence northerly to W 118th St; thence westerly along said Street to S Church St; thence northerly along said Street to W 115th St; thence northerly along said Street to S Vincennes Ave; thence northerly to W 109th St; thence easterly along said Street to Boundary; thence easterly to Illinois Central RR; thence northerly along said Railroad to W 107th St; thence westerly along said Street to S Vincennes Ave; thence northerly to S Charles St; thence northerly along said Street to W 100th Pl; thence westerly along said Place to Boundary; thence southerly to S Malta St; thence northerly along said Street to W 99th St; thence easterly along said Street to Penn Central RR; thence northerly along said Railroad to W 87th St; thence westerly along said Street to S Western Ave; thence southerly to W 99th St; thence easterly along said Street to S California Ave; thence southerly to W 102nd Pl; thence westerly along said Place to Boundary; thence westerly to S Kedzie Ave; thence southerly to W 103rd St; thence

westerly along said Street to S Central Park Ave; thence westerly to Boundary; thence northerly to W 99th St; thence westerly along said Street to Pulaski Rd; thence southerly along said Road to W 111th St; thence westerly along said Street to Boundary; thence southerly to Boundary; thence westerly to N Cicero Ave; thence southerly to W 115th St; thence easterly along said Street to Boundary; thence southerly to W 116th St; thence easterly along said Street to Boundary; thence southerly to Alley; thence westerly along said Alley to Boundary; thence southerly to W 117th St; thence easterly along said Street to S Homan Ave; thence northerly to W 115th St; thence easterly along said Street to S Kedzie Ave; thence northerly to W 114th St; thence easterly along said Street to S Troy Ave; thence northerly to S Troy St; thence northerly along said Street to W 113th St; thence easterly along said Street to Boundary; thence easterly to Grand Trunk Western RR; thence southerly along said Railroad to W 115th St; thence easterly along said Street to the point of beginning.

Twentieth Ward.

Bounded by a line described as follows:

Beginning at the place where N Sheffield Ave meets W Fullerton Ave; thence westerly to N Seminary Ave; thence northerly to W Wrightwood Ave; thence westerly to N Racine Ave; thence northerly to W Diversey Ave; thence westerly to N Clybourn Ave; thence westerly to N Leavitt St; thence northerly along said Street to W Diversey Ave; thence easterly to W Logan Blvd; thence southerly along said Boulevard to N Western Ave; thence southerly to Chicago and North Western RR; thence westerly along said Railroad to Logan Blvd; thence westerly along said Boulevard to W Logan Blvd; thence westerly along said Boulevard to W Logan Blvd; thence easterly along said Boulevard to N Artesian Ave; thence easterly to Alley; thence easterly along said Alley to W Altgeld St; thence westerly along said Street to Alley; thence southerly along said Alley to N Washtenaw Ave; thence southerly to W Altgeld St; thence westerly along said Street to Alley; thence northerly along said Alley to N Francisco Ave; thence southerly to Alley; thence easterly along said Alley to W Altgeld St; thence westerly along said Street to N Sacramento Ave; thence southerly to W Medill Ave; thence westerly to Alley; thence southerly along said Alley to W Belden Ave; thence westerly along said Avenida; thence westerly to W Belden Ave; thence westerly to Alley; thence southerly along said Alley to N Sacramento Ave; thence southerly to N Humboldt Blvd; thence southerly along said Boulevard to N Humboldt Blvd; thence southerly along said Boulevard to W Armitage Ave; thence westerly to W Armitage Ave; thence westerly to W Armitage Ave; thence westerly to Kedzie Ave; thence northerly to W Palmer Blvd; thence westerly to N Kedzie Ave; thence northerly to W Palmer St; thence westerly along said Street to N Spaulding Ave; thence northerly to W Fullerton Ave; thence easterly to N Sawyer Ave; thence northerly to W Wrightwood Ave; thence easterly to N Kedzie Ave; thence northerly to W Diversey Ave; thence easterly along said Avenida thence easterly to W Diversey Ave; thence easterly along said Avenida; thence easterly to W Diversey Ave; thence easterly to N Campbell Ave; thence northerly to W George St; thence easterly along said Street to N Western Ave; thence northerly to Western Ave; thence northerly to N Western Ave; thence northerly to W Grace St; thence easterly along said Street to N Southport Ave;

thence southerly to W Belmont Ave; thence easterly to N Seminary Ave; thence southerly to W Barry Ave; thence easterly to N Sheffield Ave; thence southerly to the point of beginning.

Twenty-first Ward.

Bounded by a line described as follows:

Beginning at the place where S Hermitage Ave meets W 79th St; thence easterly along said Street to S Bishop St; thence southerly along said Street to W 80th St; thence easterly along said Street to S Union Ave; thence northerly to W 74th St; thence easterly to I- 94; thence southerly along said Primary Road to W 76th St; thence easterly along said Street to S State St; thence southerly along said Street to S State St; thence southerly along said Street to W 95th St; thence westerly along said Street to S Eggleston Ave; thence northerly to W 94th St; thence westerly along said Street to S Lowe Ave; thence northerly to W 93rd St; thence westerly along said Street to S Halsted St; thence southerly along said Street to W 93rd St; thence southerly to W 100th Pl; thence westerly along said Place to S Elizabeth St; thence southerly along said Street to W 103rd St; thence easterly along said Street to I- 57; thence southerly along said Primary Road to W 107th St; thence westerly along said Street to S Vincennes Ave; thence northerly to S Charles St; thence northerly along said Street to W 100th Pl; thence northerly along said Street to W 99th St; thence easterly along said Street to Penn Central RR; thence northerly along said Railroad to W 87th St; thence westerly along said Street to S Damen Ave; thence northerly to W 82nd St; thence easterly along said Street to S Hermitage Ave; thence northerly to the point of beginning.

Twenty-second Ward.

Bounded by a line described as follows:

Beginning at the place where W 47th St meets Chicago Belt RR; thence northerly along said Railroad to I- 55; thence easterly along said Primary Road to S Central Park Ave; thence northerly to W 35th St; thence easterly along said Street to Service Drive usually along a limited access highway; thence easterly along said Service Drive usually along a limited access highway to W 35th St; thence easterly along said Street to S Kedzie Ave; thence northerly to W 26th St; thence westerly along said Street to S Sawyer Ave; thence northerly to W 24th St; thence westerly along said Street to S Spaulding Ave; thence northerly to W Cermak Rd; thence westerly along said Road to S St Louis Ave; thence southerly to W 23rd St; thence westerly along said Street to Chicago Burlington and Quincy RR; thence westerly along said Railroad to Baltimore and Ohio RR; thence westerly along said Railroad to Chicago Burlington and Quincy RR; thence westerly along said Railroad to Chicago Belt RR; thence southerly along said Railroad thence easterly; thence southerly to Gulf Mobile and Ohio RR; thence westerly along said Railroad; thence southerly to S Laramie Ave; thence southerly to W 51st St; thence

easterly along said Street to S Cicero Ave; thence northerly to W 47th St; thence easterly along said Street to the point of beginning.

Twenty-third Ward.

Bounded by a line described as follows:

Beginning at the place where W 65th St meets S Harlem Ave; thence northerly to Harlem Ave; thence northerly to S Harlem Ave; thence northerly along said Avenida; thence northerly to S Harlem Ave; thence northerly along said Avenida; thence easterly to W 51st St; thence easterly along said Street to Alley; thence southerly along said Alley to W 53rd St; thence easterly along said Street to S Menard Ave; thence southerly to Archer Ave S; thence westerly to S Menard Ave; thence southerly to W 55th St; thence easterly along said Street to S Laramie Ave; thence northerly to Archer Ave S; thence easterly to S Cicero Ave; thence northerly to W 53rd St; thence easterly along said Street to Alley; thence southerly along said Alley; thence northerly along said Alley to W 53rd St; thence easterly along said Street to S Knox Ave; thence northerly to Archer Ave S; thence easterly to S Kolin Ave; thence northerly to S Archer Ave; thence easterly to S Kildare Ave; thence northerly to W 51st St; thence easterly along said Street to S Tripp Ave; thence northerly to W 51st St; thence easterly to Pulaski Rd; thence easterly along said Road to W 51st St; thence easterly along said Street to S Millard Ave; thence southerly to W 55th St; thence easterly along said Street to S Central Park Ave; thence westerly to W 57th St; thence easterly along said Street; thence northerly to W 56th St; thence easterly along said Street to Alley; thence southerly along said Alley to W 60th St; thence easterly along said Street to Alley; thence southerly along said Alley to W 61st St; thence westerly along said Street to S Kedzie Ave; thence southerly to Alley; thence westerly along said Alley to S Spaulding Ave; thence southerly to W 62nd Pl; thence westerly along said Place to S Homan Ave; thence southerly to Alley; thence easterly along said Alley to S Spaulding Ave; thence southerly to W 63rd Pl; thence easterly along said Place to S Kedzie Ave; thence southerly to W 64th Pl; thence westerly along said Place to Alley; thence westerly along said Alley to S Spaulding Ave; thence southerly to W 65th Pl; thence easterly along said Place to S Kedzie Ave; thence southerly to Alley; thence westerly along said Alley to S Spaulding Ave; thence southerly to Alley; thence westerly along said Alley to S Homan Ave; thence northerly to Alley; thence westerly along said Alley to S St Louis Ave; thence southerly to W Marquette Rd; thence westerly along said Road to Grand Trunk Rlwy; thence northerly along said Railway to W 65th St; thence westerly along said Street to S Central Park Ave; thence southerly to W 65th Pl; thence westerly along said Place to S Springfield Ave; thence northerly to W 63rd St; thence westerly along said Street to S Pulaski Rd; thence southerly along said Road to Alley; thence westerly along said Alley to S Kenneth Ave; thence northerly to W 62nd St; thence easterly along said Street to 4200 W; thence northerly to W 59th St; thence easterly along said Street to S Springfield Ave; thence northerly to W 55th St; thence westerly along said Street to S Keating Ave; thence southerly to W 55th Pl; thence westerly along said Place to S Cicero Ave; thence southerly to W 63rd St; thence westerly along said Street to S Central Ave; thence northerly to W 59th St; thence southerly to Indiana Harbor Belt RR;

thence westerly along said Railroad to S Austin Ave; thence northerly to W 55th St; thence westerly along said Street to S Archer Ave S; thence westerly to W Archer Ave; thence westerly to S Nagle Ave; thence southerly to W 56th St; thence westerly along said Street to S Nashville Ave; thence southerly to W 57th St; thence westerly along said Street to S Nordica Ave; thence southerly to W 59th St; thence easterly along said Street to S Sayre Ave; thence southerly to Indiana Harbor Belt RR; thence easterly; thence southerly to S Oak Park Ave; thence southerly to W 60th St; thence easterly along said Street to Alley; thence southerly along said Alley to S Oak Park Ave; thence southerly to W 63rd St; thence easterly along said Street to S Mobile Ave; thence southerly to Alley; thence easterly along said Alley to S Meade Ave; thence southerly to W 65th St; thence westerly along said Street to the point of beginning.

Twenty-fourth Ward.

Bounded by a line described as follows:

Beginning at the place where Belt Railway of Chicago meets Roosevelt Rd; thence westerly along said Road to S Laramie Ave; thence northerly to W Harrison St; thence easterly along said Street to S Laverne Ave; thence northerly to W Gladys Ave; thence easterly to Chicago and North Western RR; thence northerly along said Railroad to W Jackson Blvd; thence easterly along said Boulevard to S Hamlin Blvd; thence southerly along said Boulevard to W Congress Pkwy; thence easterly along said Parkway to S Central Park Blvd; thence northerly along said Boulevard to W Jackson Blvd; thence easterly along said Boulevard to S Sacramento Blvd; thence southerly along said Boulevard to W Harrison St; thence easterly along said Street to S California Ave; thence westerly to S Sacramento Dr; thence northerly along said Drive to Ogden Ave; thence westerly to S Albany Ave; thence southerly to W 19th St; thence easterly along said Street to S Marshall Blvd; thence southerly along said Boulevard to W Cermak Rd; thence easterly along said Road to Alley; thence northerly along said Alley to W 21st Pl; thence westerly along said Place to S Albany Ave; thence northerly to W 21st St; thence westerly along said Street to Boundary; thence southerly to Chicago Burlington and Quincy RR; thence westerly along said Railroad to S Kedzie Ave; thence southerly to W Cermak Rd; thence westerly along said Road to S St Louis Ave; thence southerly to W 23rd St; thence westerly along said Street to Chicago Burlington and Quincy RR; thence westerly along said Railroad to Baltimore and Ohio RR; thence westerly along said Railroad to Chicago Burlington and Quincy RR; thence westerly along said Railroad to Chicago Belt RR; thence northerly along said Railroad to Branch of C RR; thence northerly along said Railroad to Belt Railway of Chicago; thence northerly along said Railroad Feature (Main, Spur, or Yard) to the point of beginning.

Twenty-fifth Ward.

Bounded by a line described as follows:

Beginning at the place where Perennial Shoreline meets Baltimore and Ohio RR; thence northerly along said Railroad to 24th P23rd St; thence easterly along said Street

to S Western Ave; thence northerly to S Western Ave; thence northerly to W 16th St; thence easterly along said Street to Baltimore and Ohio RR; thence easterly along said Railroad to Boundary; thence easterly to S Damen Ave; thence northerly to Baltimore and Ohio RR; thence easterly along said Railroad to S Wolcott Ave; thence southerly to Baltimore and Ohio RR; thence easterly along said Railroad to Railroad Feature (Main, Spur, or Yard); thence easterly along said Railroad Feature (Main, Spur, or Yard) to Chicago Burlington and Quincy RR; thence easterly along said Railroad to Railroad Feature (Main, Spur, or Yard); thence southerly along said Railroad Feature (Main, Spur, or Yard) to W 16th St; thence easterly along said Street to S Paulina St; thence northerly along said Street to Chicago Burlington and Quincy RR; thence easterly along said Railroad to S Blue Island Ave; thence northerly to Baltimore and Ohio RR; thence easterly along said Railroad to S Racine Ave; thence northerly to W 15th St; thence easterly along said Street to S Morgan St; thence northerly along said Street to W Roosevelt Rd; thence westerly along said Road to S Racine Ave; thence northerly to W Harrison St; thence easterly along said Street to Racine Ave; thence northerly to Harrison St; thence easterly along said Street to S Morgan St; thence southerly along said Street; thence easterly to S Morgan St; thence southerly along said Street to Taylor St; thence easterly along said Street to S Newberry Ave; thence southerly to W Maxwell St; thence easterly along said Street to S Union Ave; thence southerly to S Ruble St; thence easterly along said Street to I- 90; thence southerly along said Primary Road to Local Neighborhood Road, Rural Road, City Street; thence easterly along said Local Neighborhood Road, Rural Road, City Street to Dan Ryan Expy; thence southerly along said Expressway to Local Neighborhood Road, Rural Road, City Street; thence northerly along said Local Neighborhood Road, Rural Road, City Street to Dan Ryan Expy; thence southerly along said Expressway to W 15th St; thence westerly along said Street to Dan Ryan Expy; thence southerly along said Expressway to 18th St; thence easterly along said Street to I- 90; thence southerly along said Primary Road to Canalport Ave; thence westerly to Ramp; thence southerly along said Ramp to Ramp; thence southerly along said Ramp to W 21st St; thence easterly along said Street to S Jefferson St; thence northerly along said Street to W 20th Pl; thence easterly along said Place to S Lumber St; thence easterly along said Street to S Normal Ave; thence northerly to S Canalport Ave; thence easterly to S Canal St; thence northerly along said Street to W Harrison St; thence easterly along said Street to S Wells St; thence southerly along said Street to Boundary; thence westerly to Boundary; thence southerly to Baltimore and Ohio RR; thence southerly along said Railroad to W Roosevelt Rd; thence easterly along said Road to S Clark St; thence southerly along said Street to W 19th St; thence westerly along said Street to Railroad Feature (Main, Spur, or Yard); thence southerly along said Railroad Feature (Main, Spur, or Yard) to S Archer Ave; thence westerly to S la Salle St; thence southerly along said Street to W Cermak Rd; thence easterly along said Road to Railroad Feature (Main, Spur, or Yard); thence southerly along said Railroad Feature (Main, Spur, or Yard) to New York Chicago and St Louis RR; thence southerly along said Railroad to I- 55; thence easterly along said Primary Road to Adlai Stevenson Expy; thence westerly along said Expressway to I- 55; thence westerly along said Primary Road to S Wentworth Ave; thence southerly to I- 55; thence westerly along said Local Neighborhood Road, Rural Road, City Street to Adlai Stevenson Expy; thence westerly along said Expressway to I- 55; thence westerly along

said Local Neighborhood Road, Rural Road, City Street to Adlai Stevenson Expy; thence westerly along said Expressway to S Canal St; thence northerly along said Street to I- 55; thence westerly along said Primary Road to Ramp; thence northerly along said Ramp to Dan Ryan Expy; thence westerly along said Expressway to I- 55; thence westerly along said Primary Road to I- 90; thence westerly along said Primary Road to W 24th Pl; thence westerly along said Place to I- 90; thence northerly along said Primary Road to Chicago River S Br; thence westerly along said Branch to Boundary; thence westerly to Ashland Ave; thence southerly to Perennial Shoreline; thence westerly along said Perennial Shoreline to S Ashland Ave; thence southerly to W 36th St; thence westerly along said Street to S Hoyne Ave; thence southerly to W 37th St; thence westerly along said Street to S Archer Ave; thence westerly to S Western Blvd; thence northerly along said Boulevard to W 34th St; thence easterly along said Street to S Hoyne Ave; thence northerly to Boundary; thence westerly to Boundary; thence northerly to Perennial Shoreline; thence westerly along said Perennial Shoreline to S Western Ave; thence westerly to S Western Blvd; thence northerly along said Boulevard to the point of beginning.

Twenty-sixth Ward.

Bounded by a line described as follows:

Beginning at the place where W Palmer St meets N Hamlin Ave; thence southerly to W Dickens Ave; thence easterly to N St Louis Ave; thence northerly to W Palmer St; thence easterly along said Street to N Kedzie Ave; thence southerly to Local Neighborhood Road, Rural Road, City Street; thence easterly along said Local Neighborhood Road, Rural Road, City Street to W Palmer Blvd; thence easterly along said Boulevard to Kedzie Ave; thence southerly to W Armitage Ave; thence easterly to Spaulding Ave; thence westerly to W Armitage Ave; thence westerly to N Ridgeway Ave; thence southerly to W Cortland St; thence easterly along said Street to N Lawndale Ave; thence southerly to Soo Line RR; thence easterly along said Railroad to N Humboldt Blvd; thence southerly along said Boulevard to W Bloomingdale Ave; thence easterly to N Humboldt Blvd; thence southerly along said Boulevard to North Ave; thence easterly to N California Ave; thence northerly to W Hirsch St; thence easterly along said Street to N Washtenaw Ave; thence easterly to W Hirsch St; thence easterly along said Street to N Western Ave; thence southerly to W Division St; thence westerly along said Street to Alley; thence southerly along said Alley to N California Ave; thence southerly to W Cortez St; thence easterly along said Street to N Western Ave; thence southerly to W Huron St; thence easterly along said Street to N Wolcott Ave; thence southerly to W Ferdinand St; thence westerly along said Street to N Claremont Ave; thence southerly to Alley; thence westerly along said Alley to W Grand Ave; thence westerly to Grand Ave; thence westerly to W Grand Ave; thence westerly to W Augusta Blvd; thence westerly along said Boulevard to Soo Line RR; thence westerly along said Railroad to W Grand Ave; thence westerly to N Hamlin Ave; thence northerly to Alley; thence westerly along said Alley to N Springfield Ave; thence northerly to W Potomac Ave; thence westerly to Alley; thence northerly along said Alley to N Pulaski Rd; thence northerly along said Road to W Kamerling Ave; thence westerly to N Kostner

Ave; thence southerly to W North Ave; thence easterly to N Lowell Ave; thence northerly to W Wabansia Ave; thence easterly to N Kildare Ave; thence northerly to Soo Line RR; thence easterly along said Railroad to N Pulaski Rd; thence northerly along said Road to W Armitage Ave; thence westerly to N Karlov Ave; thence northerly to W Palmer St; thence easterly along said Street to the point of beginning.

Twenty-seventh Ward.

Bounded by a line described as follows:

Beginning at the place where Boundary meets Boundary; thence westerly to S Oakley Ave; thence northerly to S Oakley Blvd; thence northerly along said Boulevard to W Ogden Ave; thence easterly to W Polk St; thence easterly along said Street to S Hoyne Ave; thence northerly to W Lexington St; thence westerly along said Street to S Leavitt St; thence northerly along said Street to I- 290; thence westerly along said Primary Road to Chicago Burlington and Quincy RR; thence northerly along said Railroad to Chicago and Western Indiana RR; thence northerly along said Railroad to Chicago and North Western RR; thence northerly along said Railroad to Railroad Feature (Main, Spur, or Yard); thence northerly along said Railroad Feature (Main, Spur, or Yard) to W Monroe St; thence northerly along said Street to Chicago and North Western RR; thence northerly along said Railroad to Conrail RR; thence northerly along said Railroad to W Washington Blvd; thence westerly along said Boulevard to N Kedzie Ave; thence northerly to Kedzie Ave; thence northerly to N Kedzie Ave; thence northerly to Local Neighborhood Road, Rural Road, City Street; thence westerly along said Local Neighborhood Road, Rural Road, City Street to W Franklin Blvd; thence westerly along said Boulevard to Local Neighborhood Road, Rural Road, City Street; thence westerly along said Local Neighborhood Road, Rural Road, City Street to Boundary; thence southerly to N Drake Ave; thence southerly to Chicago and North Western RR; thence westerly along said Railroad to N Ridgeway Ave; thence northerly to W Ferdinand St; thence westerly along said Street to N Hamlin Ave; thence northerly to W Huron St; thence westerly along said Street to N Avers Ave; thence northerly to W Augusta Blvd; thence easterly along said Boulevard to W Grand Ave; thence easterly to Grand Ave; thence easterly to W Grand Ave; thence easterly to Alley; thence southerly along said Alley to N Claremont Ave; thence northerly to W Ferdinand St; thence easterly along said Street to N Wolcott Ave; thence northerly to W Grand Ave; thence easterly to N Paulina St; thence northerly along said Street to W Ohio St; thence easterly along said Street to N Bishop St; thence northerly along said Street to W Superior St; thence westerly along said Street to N Armour St; thence northerly along said Street to W Chicago Ave; thence easterly to W Chicago Ave; thence easterly to N Noble St; thence southerly along said Street to W Ancona St; thence easterly along said Street to Local Neighborhood Road, Rural Road, City Street; thence northerly along said Local Neighborhood Road, Rural Road, City Street to W Huron St; thence easterly along said Street to N Racine Ave; thence northerly to Ramp; thence northerly along said Ramp to N Milwaukee Ave; thence westerly to W Division St; thence westerly along said Street to Division St; thence southerly along said Street to W Division St; thence easterly along said Street to Local Neighborhood Road, Rural Road, City Street; thence easterly along

said Local Neighborhood Road, Rural Road, City Street to W Division St; thence easterly along said Street to N Halsted St; thence northerly along said Street to W Blackhawk St; thence westerly along said Street to N Fremont St; thence northerly along said Street to W North Ave; thence easterly to N Burling St; thence northerly along said Street to W Concord Pl; thence easterly along said Place to N Orchard St; thence northerly along said Street to W Willow St; thence easterly along said Street to N Vine St; thence southerly along said Street to W North Ave; thence easterly to North Ave; thence easterly to Alley; thence northerly along said Alley to N North Park Ave; thence southerly to North Ave; thence easterly to N Wells St; thence southerly along said Street to W Schiller St; thence westerly along said Street to Conrail RR; thence southerly along said Railroad to Service Drive usually along a limited access highway; thence southerly along said Service Drive usually along a limited access highway to Boundary; thence easterly to Conrail RR; thence southerly along said Railroad to W Division St; thence easterly along said Street to N Clark St; thence southerly along said Street to W Elm St; thence westerly along said Street to N la Salle Dr; thence southerly along said Drive to W Oak St; thence westerly along said Street to N Wells St; thence southerly along said Street to W Chicago Ave; thence westerly to Chicago Ave; thence westerly to W Chicago Ave; thence westerly to W Chicago Ave; thence westerly to N Halsted St; thence southerly along said Street to Boundary; thence southerly to N Halsted St; thence southerly along said Street to Kennedy Expy; thence westerly along said Expressway to Boundary; thence westerly to N Milwaukee Ave; thence easterly to W Ohio St; thence westerly along said Street to N Peoria St; thence southerly along said Street to W Grand Ave; thence westerly to I- 90; thence westerly along said Primary Road to N Green St; thence southerly along said Street to W Carroll Ave; thence easterly to N Halsted St; thence southerly along said Street to W Fulton St; thence westerly along said Street to N Racine Ave; thence southerly to W Lake St; thence westerly along said Street to N Elizabeth St; thence southerly along said Street to Randolph St; thence westerly along said Street to N Ada St; thence southerly along said Street to W Madison St; thence easterly along said Street to S Throop St; thence southerly along said Street to W Van Buren St; thence westerly along said Street to S Loomis St; thence northerly along said Street to W Monroe St; thence westerly along said Street to S Laflin St; thence northerly along said Street to Madison St; thence westerly along said Street to W Madison St; thence westerly along said Street to S Ashland Ave; thence southerly to Ashland Ave; thence easterly to S Ashland Ave; thence southerly to Ashland Ave; thence southerly to W Taylor St; thence easterly along said Street to S Racine Ave; thence southerly to W Roosevelt Rd; thence easterly along said Road to S Morgan St; thence southerly along said Street to W 15th St; thence westerly along said Street to S Racine Ave; thence southerly to Baltimore and Ohio RR; thence westerly along said Railroad to S Blue Island Ave; thence southerly to Chicago Burlington and Quincy RR; thence westerly along said Railroad to S Paulina St; thence southerly along said Street to W 16th St; thence westerly along said Street to Railroad Feature (Main, Spur, or Yard); thence northerly along said Railroad Feature (Main, Spur, or Yard) to Chicago Burlington and Quincy RR; thence westerly along said Railroad to Railroad Feature (Main, Spur, or Yard); thence westerly along said Railroad Feature (Main, Spur, or Yard) to Baltimore and Ohio RR; thence westerly along said Railroad to S Wolcott Ave; thence northerly to Baltimore and Ohio RR; thence westerly

along said Railroad to S Damen Ave; thence westerly to Baltimore and Ohio RR; thence westerly along said Railroad to Boundary; thence northerly to Baltimore and Ohio RR; thence westerly along said Railroad to the point of beginning.

Twenty-eighth Ward.

Bounded by a line described as follows:

Beginning at the place where S Sacramento Ave meets W 26th St; thence easterly along said Street to S California Ave; thence northerly to W 25th St; thence easterly along said Street to S Rockwell St; thence northerly along said Street to Chicago Burlington and Quincy RR; thence westerly along said Railroad to S Rockwell Ave; thence northerly to S Rockwell St; thence northerly along said Street to Alley; thence northerly along said Alley to S Talman Ave; thence northerly to Ogden Ave; thence westerly to S California Ave; thence southerly to W Harrison St; thence westerly along said Street to S Sacramento Blvd; thence northerly along said Boulevard to W Jackson Blvd; thence westerly along said Boulevard to S Central Park Blvd; thence northerly along said Boulevard to W Congress Pkwy; thence westerly along said Parkway to S Hamlin Blvd; thence northerly along said Boulevard to W Jackson Blvd; thence westerly along said Boulevard to Chicago and North Western RR; thence northerly along said Railroad to Boundary; thence westerly to W Gladys Ave; thence westerly to S Leamington Ave; thence southerly to W Van Buren St; thence westerly along said Street to S Laramie Ave; thence northerly to W Monroe St; thence westerly along said Street to S Lockwood Ave; thence northerly to W Madison St; thence westerly along said Street to N Lorel Ave; thence northerly to W Washington Blvd; thence westerly along said Boulevard to N Pine Ave; thence northerly to W Fulton St; thence westerly along said Street to N Central Ave; thence northerly to W Lake St; thence easterly along said Street to Pine Ave; thence southerly to W Kinzie St; thence easterly along said Street to N Kilpatrick Ave; thence southerly to Chicago and North Western RR; thence easterly along said Railroad to N Hamlin Ave; thence southerly to W Ferdinand St; thence easterly along said Street to N Ridgeway Ave; thence southerly to Chicago and North Western RR; thence easterly along said Railroad to Boundary; thence southerly to N Drake Ave; thence northerly to Local Neighborhood Road, Rural Road, City Street; thence easterly along said Local Neighborhood Road, Rural Road, City Street to W Franklin Blvd; thence easterly along said Boulevard to Local Neighborhood Road, Rural Road, City Street; thence easterly along said Local Neighborhood Road, Rural Road, City Street to N Kedzie Ave; thence southerly to Kedzie Ave; thence southerly to N Kedzie Ave; thence southerly to W Washington Blvd; thence easterly along said Boulevard to Conrail RR; thence southerly along said Railroad to Chicago and North Western RR; thence southerly along said Railroad to W Monroe St; thence southerly along said Street to Railroad Feature (Main, Spur, or Yard); thence southerly along said Railroad Feature (Main, Spur, or Yard) to Chicago and North Western RR; thence southerly along said Railroad to Chicago and Western Indiana RR; thence southerly along said Railroad to Chicago Burlington and Quincy RR; thence southerly along said Railroad to I- 290; thence easterly along said Primary Road to S Leavitt St; thence southerly along said Street to W Lexington St; thence easterly along said Street to S

Hoyne Ave; thence southerly to W Polk St; thence easterly along said Street to W Ogden Ave; thence westerly to S Oakley Blvd; thence southerly along said Boulevard to S Oakley Ave; thence easterly to Baltimore and Ohio RR; thence easterly along said Railroad to Boundary; thence southerly to W 16th St; thence westerly along said Street to S Western Ave; thence southerly to S Western Ave; thence southerly to 24th P23rd St; thence westerly along said Street to Baltimore and Ohio RR; thence southerly along said Railroad to W 26th St; thence westerly along said Street to Washtenaw Ave; thence southerly to S Washtenaw Ave; thence southerly to W 28th St; thence westerly along said Street to S California Blvd; thence southerly along said Boulevard to Property/Parcel Line(Including PLSS); thence westerly along said Property/Parcel Line(Including PLSS) to W 31st St; thence westerly along said Street to S Sacramento Ave; thence northerly to the point of beginning.

Twenty-ninth Ward.

Bounded by a line described as follows:

Beginning at the place where Roosevelt Rd meets S Austin Blvd; thence northerly along said Boulevard to Austin Blvd; thence westerly along said Boulevard to N Austin Blvd; thence northerly along said Boulevard to Austin Blvd; thence northerly along said Boulevard to N Austin Blvd; thence northerly along said Boulevard to North Ave; thence westerly to N Harlem Ave; thence northerly to W Wellington Ave; thence westerly to N 76th Ave; thence northerly to N Oriole Ave; thence northerly to W School St; thence easterly along said Street to N Octavia Ave; thence northerly to W Roscoe St; thence easterly along said Street to N Harlem Ave; thence southerly to W School St; thence easterly along said Street to N Sayre Ave; thence southerly to W Palmer St; thence easterly along said Street to N Newland Ave; thence northerly to W Grand Ave; thence easterly to Soo Line RR; thence southerly along said Railroad to N Austin Ave; thence easterly to Alley; thence easterly along said Alley to N Monitor Ave; thence southerly to Service Drive usually along a limited access highway; thence easterly along said Service Drive usually along a limited access highway to N Central Ave; thence southerly to W Fulton St; thence easterly along said Street to N Pine Ave; thence southerly to W Washington Blvd; thence easterly along said Boulevard to N Lorel Ave; thence southerly to W Madison St; thence easterly along said Street to S Lockwood Ave; thence southerly to W Monroe St; thence easterly along said Street to S Laramie Ave; thence southerly to W Van Buren St; thence easterly along said Street to S Leamington Ave; thence northerly to W Gladys Ave; thence easterly to S Lavergne Ave; thence southerly to W Harrison St; thence westerly along said Street to S Laramie Ave; thence southerly to Roosevelt Rd; thence easterly along said Road to the point of beginning.

Thirtieth Ward.

Bounded by a line described as follows:

Beginning at the place where W Fullerton Ave meets N Lockwood Ave; thence southerly to W Deming Pl; thence westerly along said Place to N Long Ave; thence northerly to W

Diversey Ave; thence westerly to N Parkside Ave; thence northerly to W George St; thence westerly along said Street to N Major Ave; thence northerly to W Belmont Ave; thence easterly to N Long Ave; thence southerly to W Barry Ave; thence easterly to N Leclair Ave; thence northerly to W Fletcher St; thence westerly along said Street to N Lockwood Ave; thence northerly to W Newport Ave; thence easterly to N Laramie Ave; thence northerly to Eddy St; thence northerly along said Street to N Laramie Ave; thence northerly to W Addison St; thence easterly along said Street to N Cicero Ave; thence southerly to W Belmont Ave; thence easterly to N Pulaski Rd; thence southerly along said Road to W Diversey Ave; thence easterly to N Central Park Ave; thence northerly to N Central Park Ave; thence northerly to W Addison St; thence westerly along said Street to Ramp; thence westerly along said Ramp to Ramp; thence westerly along said Ramp to I- 90; thence westerly along said Primary Road to N Pulaski Rd; thence northerly along said Road to W Addison St; thence westerly along said Street to Boundary; thence westerly to W Addison St; thence westerly along said Street to Chicago and North Western RR; thence northerly along said Railroad to Boundary; thence westerly to N Kenton Ave; thence southerly to W Warwick Ave; thence westerly to N Laverne Ave; thence southerly to Alley; thence westerly along said Alley to N Laramie Ave; thence southerly to W Waveland Ave; thence westerly to N Long Ave; thence southerly to W Cornelia Ave; thence westerly to N Linder Ave; thence southerly to W Henderson St; thence westerly along said Street to N Central Ave; thence southerly to W School St; thence westerly along said Street to N Menard Ave; thence southerly to W Belmont Ave; thence westerly to N Austin Ave; thence southerly to W Barry Ave; thence westerly to N Melvina Ave; thence southerly to W Wellington Ave; thence westerly to N Narragansett Ave; thence southerly to W Fullerton Ave; thence easterly to the point of beginning.

Thirty-first Ward

Bounded by a line described as follows:

Beginning at the place where W Diversey Ave meets N Long Ave; thence southerly to W Deming Pl; thence easterly along said Place to N Lockwood Ave; thence southerly to W Fullerton Ave; thence easterly to N Lamon Ave; thence southerly to W Medill Ave; thence easterly to N Cicero Ave; thence northerly to W Fullerton Ave; thence easterly to Chicago and North Western RR; thence southerly along said Railroad to W Belden Ave; thence easterly to N Keeler Ave; thence northerly to W Fullerton Ave; thence easterly to N Central Park Ave; thence northerly to Alley; thence westerly along said Alley to N Ridgeway Ave; thence northerly to W Diversey Ave; thence westerly to N Pulaski Rd; thence northerly along said Road to W Belmont Ave; thence westerly to N Cicero Ave; thence northerly to W Addison St; thence westerly along said Street to N Laramie Ave; thence southerly to Eddy St; thence southerly along said Street to N Laramie Ave; thence southerly to W Newport Ave; thence westerly to N Lockwood Ave; thence southerly to W Fletcher St; thence easterly along said Street to N Leclair Ave; thence southerly to W Barry Ave; thence westerly to N Long Ave; thence northerly to W Belmont Ave; thence westerly to N Major Ave; thence southerly to W George St; thence easterly along said Street to N Parkside Ave; thence southerly to the point of beginning.

Thirty-second Ward.

Bounded by a line described as follows:

Beginning at the place where N Oakley Blvd meets W Chicago Ave; thence easterly to N Damen Ave; thence northerly to Alley; thence easterly along said Alley to N Wolcott Ave; thence northerly to W Iowa St; thence easterly along said Street to N Honore St; thence northerly along said Street to W Thomas St; thence westerly along said Street to N Wolcott Ave; thence northerly to W Division St; thence westerly along said Street to N Hoyne Ave; thence northerly to W Crystal St; thence easterly along said Street to N Damen Ave; thence northerly to W Evergreen Ave; thence westerly to N Hoyne Ave; thence northerly to W North Ave; thence easterly to Alley; thence southerly along said Alley to Alley; thence easterly along said Alley to N Elk Grove Ave; thence easterly to N Wood St; thence southerly along said Street to W Beach Ave; thence easterly to N Dean St; thence easterly along said Street to N Paulina St; thence southerly along said Street to W Blackhawk St; thence easterly along said Street to N Ashland Ave; thence southerly to W Thomas St; thence easterly along said Street to Alley; thence southerly along said Alley to W Cortez St; thence westerly along said Street to N Ashland Ave; thence southerly to W Augusta Blvd; thence easterly along said Boulevard to Alley; thence southerly along said Alley to N Greenview Ave; thence southerly to W Walton St; thence easterly along said Street to W Walton St Exd; thence easterly along said Secondary Road to Ramp; thence northerly along said Ramp to N Milwaukee Ave; thence westerly to W Division St; thence westerly along said Street to Division St; thence southerly along said Street to W Division St; thence easterly along said Street to Local Neighborhood Road, Rural Road, City Street; thence easterly along said Local Neighborhood Road, Rural Road, City Street to W Division St; thence easterly along said Street to N Halsted St; thence northerly along said Street to W Blackhawk St; thence westerly along said Street to N Fremont St; thence northerly along said Street to W North Ave; thence westerly to N Sheffield Ave; thence northerly to W Fullerton Ave; thence westerly to N Seminary Ave ;thence northerly to W Wrightwood Ave; thence westerly to N Racine Ave; thence northerly to W Diversey Ave; thence westerly to N Damen Ave; thence westerly to Local Neighborhood Road, Rural Road, City Street; thence southerly along said Local Neighborhood Road, Rural Road, City Street to N Leavitt St; thence westerly along said Street to Boundary; thence westerly to Kennedy Expy; thence westerly along said Expressway to W Fullerton Ave; thence easterly to N Oakley Ave; thence northerly to W Montana St; thence westerly along said Street to N Western Ave; thence southerly to Western Ave; thence southerly to N Western Ave; thence southerly to Western Ave; thence southerly to N Western Ave; thence southerly to W North Ave; thence easterly to N Leavitt St; thence southerly along said Street to W Division St; thence westerly along said Street to N Oakley Blvd; thence southerly along said Boulevard to the point of beginning.

Thirty-third Ward.

Bounded by a line described as follows:

Beginning at the place where Chicago River N Br meets Boundary; thence southerly to Argyle St; thence westerly along said Street to W Argyle St; thence westerly along said Street to N Lawndale Ave; thence southerly to W Wilson Ave; thence easterly to N Drake Ave; thence southerly to W Sunnyside Ave; thence easterly to N Kimball Ave; thence southerly to N Elston Ave; thence easterly to W Addison St; thence easterly along said Street to N Kedzie Ave; thence southerly to I- 90; thence easterly along said Primary Road to Boundary; thence southerly to N Troy St; thence southerly along said Street to N Avondale Ave; thence easterly to N Albany Ave; thence southerly to W George St; thence easterly along said Street to N Sacramento Ave; thence southerly to W Diversey Ave; thence easterly to W Diversey Ave; thence easterly to W Diversey Ave; thence easterly to N Campbell Ave; thence northerly to W George St; thence easterly along said Street to N Western Ave; thence northerly to Western Ave; thence northerly to W Belmont Ave; thence westerly to Chicago River N Br; thence westerly along said Branch to W Argyle St; thence westerly along said Street to Boundary; thence northerly to Chicago River N Br; thence westerly along said Branch to the point of beginning.

Thirty-fourth Ward.

Bounded by a line described as follows:

Beginning at the place where Burr Oak St meets S Halsted St; thence northerly along said Street to W 123rd St; thence westerly along said Street to S Ashland Ave; thence northerly to W 119th St; thence westerly along said Street to Soo Line RR; thence southerly along said Railroad to Boundary; thence westerly to 119th St; thence westerly along said Street to S Vincennes Ave; thence southerly to W 118th St; thence westerly along said Street to S Church St; thence northerly along said Street to W 115th St; thence northerly along said Street to S Vincennes Ave; thence northerly to W 109th St; thence easterly along said Street to Boundary; thence easterly to Illinois Central RR; thence northerly along said Railroad to W 107th St; thence easterly along said Street to I- 57; thence northerly along said Primary Road to W 103rd St; thence westerly along said Street to S Elizabeth St; thence northerly along said Street to W 100th Pl; thence westerly along said Place to S Vincennes Ave; thence easterly to W 93rd St; thence easterly along said Street to S Halsted St; thence northerly along said Street to W 93rd St; thence easterly along said Street to S Lowe Ave; thence southerly to W 94th St; thence easterly along said Street to S Eggleston Ave; thence southerly to W 95th St; thence easterly along said Street to S Wentworth Ave; thence southerly to W 99th St; thence easterly along said Street to Alley; thence southerly along said Alley to S Princeton Ave; thence southerly to W 99th St; thence westerly along said Street to Boundary; thence westerly to Chicago and Western Indiana RR; thence southerly along said Railroad to W 103rd St; thence easterly along said Street to S State St; thence southerly along said Street to W 109th Pl; thence westerly along said Place to S Wentworth Ave; thence southerly to W 119th St; thence westerly along said Street to S Yale Ave; thence southerly to W 125th St; thence westerly along said Street to S Wallace St; thence southerly along said Street to Alley; thence easterly along said Alley

to S Parnell Ave; thence southerly to Boundary; thence westerly to Boundary; thence southerly to Alley; thence northerly along said Alley to Boundary; thence northerly to Alley; thence northerly along said Alley to W 127th St; thence easterly along said Street to Burr Oak St; thence easterly along said Street to the point of beginning.

Thirty-fifth Ward.

Bounded by a line described as follows:

Beginning at the place where W Palmer St meets N Hamlin Ave; thence southerly to W Dickens Ave; thence easterly to N St Louis Ave; thence northerly to W Palmer St; thence easterly along said Street to N Spaulding Ave; thence northerly to W Fullerton Ave; thence easterly to N Sawyer Ave; thence northerly to W Wrightwood Ave; thence easterly to Local Neighborhood Road, Rural Road, City Street; thence northerly along said Local Neighborhood Road, Rural Road, City Street to N Kedzie Ave; thence northerly to W Diversey Ave; thence easterly to N Sacramento Ave; thence northerly to W George St; thence westerly along said Street to N Albany Ave; thence northerly to N Avondale Ave; thence westerly to N Troy St; thence northerly along said Street to Boundary; thence northerly to I- 90; thence westerly along said Primary Road to N Kedzie Ave; thence northerly to W Addison St; thence westerly along said Street to N Elston Ave; thence westerly to N Kimball Ave; thence northerly to W Sunnyside Ave; thence westerly to N Drake Ave; thence northerly to W Wilson Ave; thence westerly to N Lawndale Ave; thence northerly to W Ainslie St; thence westerly along said Street to N Avers Ave; thence southerly to Alley; thence westerly along said Alley to N Pulaski Rd; thence southerly along said Road to W Lawrence Ave; thence westerly to N Keystone Ave; thence southerly to Alley; thence westerly along said Alley to N Karlov Ave; thence southerly to N Kennicott Ave; thence westerly to W Eastwood Ave; thence easterly to Alley; thence southerly along said Alley to N Kasson Ave; thence easterly to N Keeler Ave; thence westerly to Alley; thence easterly along said Alley to N Keystone Ave; thence southerly to W Montrose Ave; thence easterly to N Lawndale Ave; thence southerly to W Cullom Ave; thence easterly to N Monticello Ave; thence southerly to W Berteau Ave; thence easterly to N Central Park Ave; thence southerly to N Central Park Ave; thence southerly to W Diversey Ave; thence westerly to N Ridgeway Ave; thence southerly to Alley; thence easterly along said Alley to N Central Park Ave; thence southerly to W Fullerton Ave; thence westerly to N Keeler Ave; thence northerly to W Belden Ave; thence westerly to N Kostner Ave; thence southerly to Soo Line RR; thence easterly along said Railroad to N Pulaski Rd; thence northerly along said Road to W Armitage Ave; thence westerly to N Karlov Ave; thence northerly to W Palmer St; thence easterly along said Street to the point of beginning.

Thirty-sixth Ward.

Bounded by a line described as follows:

Beginning at the place where Soo Line RR meets W Grand Ave; thence westerly to N Newland Ave; thence southerly to W Palmer St; thence westerly along said Street to N Sayre Ave; thence northerly to W School St; thence easterly along said Street to N Newland Ave; thence northerly to W Roscoe St; thence easterly along said Street to N Narragansett Ave; thence northerly to W Waveland Ave; thence easterly to N Meade Ave; thence northerly to W Warwick Ave; thence easterly to N Linder Ave; thence southerly to W Warwick Ave; thence easterly to N Long Ave; thence southerly to W Cornelia Ave; thence westerly to N Linder Ave; thence southerly to W Henderson St; thence westerly along said Street to N Central Ave; thence southerly to W School St; thence westerly along said Street to N Menard Ave; thence southerly to W Belmont Ave; thence westerly to N Austin Ave; thence southerly to W Barry Ave; thence westerly to N Melvina Ave; thence southerly to W Wellington Ave; thence westerly to N Narragansett Ave; thence southerly to W Fullerton Ave; thence easterly to N Lamon Ave; thence southerly to W Medill Ave; thence easterly to N Cicero Ave; thence northerly to W Fullerton Ave; thence easterly to Chicago and North Western RR; thence southerly along said Railroad to W Belden Ave; thence easterly to N Kostner Ave; thence southerly to Soo Line RR; thence easterly along said Railroad to N Kildare Ave; thence southerly to W Wabansia Ave; thence westerly to N Lowell Ave; thence southerly to W North Ave; thence westerly to W Grand Ave; thence westerly to N Cicero Ave; thence northerly to Soo Line RR; thence westerly along said Railroad to the point of beginning.

Thirty-seventh Ward.

Bounded by a line described as follows:

Beginning at the place where W Lake St meets Pine Ave; thence southerly to W Kinzie St; thence easterly along said Street to N Kilpatrick Ave; thence southerly to Chicago and North Western RR; thence easterly along said Railroad to N Hamlin Ave; thence southerly to W Huron St; thence westerly along said Street to N Avers Ave; thence northerly to W Augusta Blvd; thence easterly along said Boulevard to Soo Line RR; thence easterly along said Railroad to W Grand Ave; thence westerly to N Hamlin Ave; thence northerly to Alley; thence westerly along said Alley to N Springfield Ave; thence northerly to W Potomac Ave; thence westerly to Alley; thence northerly along said Alley to N Pulaski Rd; thence northerly along said Road to W Kamerling Ave; thence westerly to N Kostner Ave; thence southerly to W North Ave; thence easterly to W Grand Ave; thence westerly to N Cicero Ave; thence northerly to Soo Line RR; thence westerly along said Railroad to N Austin Ave; thence easterly to Alley; thence easterly along said Alley to N Monitor Ave; thence southerly to Service Drive usually along a limited access highway; thence easterly along said Service Drive usually along a limited access highway to N Central Ave; thence southerly to W Lake St; thence easterly along said Street to the point of beginning.

Thirty-eighth Ward.

Bounded by a line described as follows:

Beginning at the place where Property/Parcel Line (Including PLSS) meets Des Plaines River; thence southerly along said River to W Belmont Ave; thence easterly to W Belmont Ave; thence easterly to W Belmont Ave; thence easterly to N Oriole Ave; thence northerly to W School St; thence easterly along said Street to N Octavia Ave; thence northerly to W Roscoe St; thence easterly along said Street to N Harlem Ave; thence southerly to W School St; thence easterly along said Street to N Newland Ave; thence northerly to W Roscoe St; thence easterly along said Street to N Narragansett Ave; thence northerly to W Waveland Ave; thence easterly to N Meade Ave; thence northerly to W Warwick Ave; thence easterly to N Linder Ave; thence southerly to W Warwick Ave; thence easterly to N Long Ave; thence northerly to W Dakin St; thence easterly along said Street to N Laramie Ave; thence northerly to W Sunnyside Ave; thence easterly to Alley; thence northerly along said Alley to W Windsor Ave; thence westerly to N Menard Ave; thence northerly to Alley; thence westerly along said Alley to N Austin Ave; thence northerly to W Eastwood Ave; thence westerly to Eastwood Ave; thence westerly to W Eastwood Ave; thence southerly to N Narragansett Ave; thence southerly to W Montrose Ave; thence westerly to W Forest Preserve Ave; thence westerly to N Harlem Ave; thence southerly to W Irving Park Rd; thence westerly along said Road to N Pioneer Ave; thence northerly to N Thatcher Ave; thence northerly to W Montrose Ave; thence westerly to N Pueblo Ave; thence northerly to W Lawrence Ave; thence westerly to Des Plaines River; thence southerly along said River to Property/Parcel Line(Including PLSS); thence easterly along said Property/Parcel Line(Including PLSS) to Boundary; thence easterly to Boundary; thence easterly to Property/Parcel Line(Including PLSS); thence southerly along said Property/Parcel Line(Including PLSS) to the point of beginning.

Thirty-ninth Ward.

Bounded by a line described as follows:

Beginning at the place where N Nagle Ave meets Boundary; thence southerly to N Nagle Ave; thence southerly to N Nagle Ave; thence southerly to W Ardmore Ave; thence easterly to N Melvina Ave; thence northerly to W Rosedale Ave; thence easterly to N Milwaukee Ave; thence southerly to N Medina Ave; thence easterly to N Austin Ave; thence northerly to N Elston Ave; thence easterly to N Mason Ave; thence southerly to N Milwaukee Ave; thence easterly to N Milwaukee Ave; thence southerly to W Bryn Mawr Ave; thence easterly to N Elston Ave; thence easterly to N Elston Ave; thence easterly to N Cicero Ave; thence southerly to W Lawrence Ave; thence easterly to Chicago and North Western RR; thence southerly along said Railroad to W Leland Ave; thence easterly to N Cicero Ave; thence southerly to Cicero Ave; thence southerly to Soo Line RR; thence southerly along said Railroad to Chicago and North Western RR; thence easterly along said Railroad to W Montrose Ave; thence easterly to I- 90; thence southerly along said Primary Road to Ramp; thence easterly along said Ramp to Ramp; thence easterly along said Ramp to W Addison St; thence easterly along said Street to Boundary; thence northerly to N Central Park Ave; thence northerly to W Berteau Ave; thence westerly to N Monticello Ave; thence northerly to W Cullom Ave; thence westerly to N Lawndale Ave; thence northerly to W Montrose Ave; thence

westerly to N Keystone Ave; thence northerly to Alley; thence westerly along said Alley to N Keeler Ave; thence easterly to N Kasson Ave; thence easterly to Alley; thence northerly along said Alley to W Eastwood Ave; thence westerly to N Kennicott Ave; thence northerly to N Karlov Ave; thence northerly to Alley; thence easterly along said Alley to N Keystone Ave; thence northerly to W Lawrence Ave; thence easterly to N Pulaski Rd; thence northerly along said Road to Alley; thence easterly along said Alley to N Avers Ave; thence northerly to W Ainslie St; thence easterly along said Street to N Lawndale Ave; thence northerly to W Argyle St; thence easterly along said Street to Argyle St; thence easterly along said Street to Boundary; thence northerly to Chicago River N Br; thence easterly along said Branch to Boundary; thence northerly to W Argyle St; thence easterly along said Street to N Kedzie Ave; thence northerly to W Foster Ave; thence westerly to N Bernard St; thence northerly along said Street to W Bryn Mawr Ave; thence westerly to N St Louis Ave; thence northerly to W Peterson Ave; thence westerly to N Lawndale Ave; thence northerly to Alley; thence westerly along said Alley to W Granville Ave; thence westerly to N Hamlin Ave; thence northerly to W Devon Ave; thence westerly to N Ionia Ave; thence easterly to N Leona Ave; thence southerly to W Devon Ave; thence westerly to N Hiawatha Ave; thence westerly to N Navajo Ave; thence southerly to W Devon Ave; thence westerly to N Nagle Ave; thence southerly to the point of beginning.

Fortieth Ward.

Bounded by a line described as follows:

Beginning at the place where N St Louis Ave meets W Bryn Mawr Ave; thence easterly to N Bernard St; thence southerly along said Street to W Foster Ave; thence easterly to N Kedzie Ave; thence southerly to W Argyle St; thence easterly along said Street to N Rockwell St; thence southerly along said Street to W Argyle St; thence easterly along said Street to Alley; thence easterly along said Alley to N Western Ave; thence northerly to W Winnemac Ave; thence easterly to W Winnemac Ave; thence easterly to N Ashland Ave; thence northerly to W Foster Ave; thence easterly to N Clark St; thence northerly along said Street to W Olive Ave; thence westerly to N Ravenswood Ave; thence northerly to N Ravenswood Ave; thence northerly to W Devon Ave; thence westerly to N Western Ave; thence northerly to W Granville Ave; thence westerly to N Francisco Ave; thence southerly to W Peterson Ave; thence westerly to N St Louis Ave; thence northerly to the point of beginning.

Forty-first Ward.

Bounded by a line described as follows:

Beginning at the place where Boundary meets Boundary; thence northerly to W Touhy Ave; thence westerly to Property/Parcel Line(Including PLSS); thence southerly along said Property/Parcel Line(Including PLSS) to Boundary; thence southerly to Boundary; thence westerly to Property/Parcel Line(Including PLSS); thence westerly along said Property/Parcel Line(Including PLSS) to Elmhurst Rd; thence southerly along said Road

to Property/Parcel Line(Including PLSS); thence easterly along said Property/Parcel Line(Including PLSS) to Boundary; thence southerly to Chicago and North Western RR; thence southerly along said Railroad to Boundary; thence westerly to Local Neighborhood Road, Rural Road, City Street; thence easterly along said Local Neighborhood Road, Rural Road, City Street to Boundary; thence easterly to Boundary; thence southerly to Perennial Shoreline; thence southerly along said Perennial Shoreline to Boundary; thence southerly to McNonough St; thence southerly along said Street to Irving Park Rd; thence easterly along said Road to Property/Parcel Line(Including PLSS); thence southerly along said Property/Parcel Line(Including PLSS) to Boundary; thence easterly to Irving Park Rd; thence easterly along said Road to Property/Parcel Line(Including PLSS); thence easterly along said Property/Parcel Line(Including PLSS) to Seymour Ave; thence easterly to Melrose Ave; thence northerly to Property/Parcel Line(Including PLSS); thence northerly along said Property/Parcel Line(Including PLSS) to Boundary; thence easterly to Property/Parcel Line(Including PLSS); thence easterly along said Property/Parcel Line(Including PLSS) to Irving Park Rd; thence easterly along said Road to Property/Parcel Line(Including PLSS); thence easterly along said Property/Parcel Line(Including PLSS) to Property/Parcel Line(Including PLSS); thence northerly along said Property/Parcel Line(Including PLSS) to Boundary; thence northerly to Boundary; thence easterly to Property/Parcel Line(Including PLSS); thence easterly along said Property/Parcel Line(Including PLSS) to Foster Ave; thence easterly to Foster Ave; thence easterly to Des Plaines River; thence southerly along said River to W Lawrence Ave; thence easterly to N East River Rd; thence northerly along said Road to Boundary; thence easterly to Boundary; thence northerly to W Argyle St; thence easterly along said Street to N Pueblo Ave; thence westerly to W Foster Ave; thence westerly to N Delphia Ave; thence easterly to N Pueblo Ave; thence easterly to Plainfield Ave; thence easterly to W Foster Ave; thence easterly to N Canfield Ave; thence northerly to W Foster Ave; thence easterly to W Foster Ave; thence easterly to Overhill Ave; thence southerly to N Oriole Ave; thence northerly to W Foster Ave; thence easterly to N Harlem Ave; thence southerly to W Gunnison St; thence easterly along said Street to N Nordica Ave; thence easterly to Alley; thence easterly along said Alley to Boundary; thence easterly to Alley; thence easterly along said Alley to Alley; thence easterly along said Alley to N New England Ave; thence northerly to W Argyle St; thence westerly along said Street to N New England Ave; thence northerly to W Foster Ave; thence easterly to N Normandy Ave; thence northerly to W Gregory St; thence easterly along said Street to N Nagle Ave; thence northerly to N Nagle Ave; thence northerly to N Nagle Ave; thence northerly to N Nagle Ave; thence northerly to W Devon Ave; thence easterly to N Navajo Ave; thence northerly to N Hiawatha Ave; thence easterly to W Devon Ave; thence easterly to N Leona Ave; thence northerly to N Ionia Ave; thence westerly to N Central Ave; thence northerly to Carpenter Rd; thence northerly along said Road to Local Neighborhood Road, Rural Road, City Street; thence westerly along said Local Neighborhood Road, Rural Road, City Street to Boundary; thence southerly to Boundary; thence easterly to Alley; thence easterly along said Alley to N Waukesha Ave; thence southerly to N Ionia Ave; thence westerly to Canadian Pacific RR; thence northerly along said Railroad to Boundary; thence westerly to N Lehigh Ave; thence northerly to W Touhy Ave; thence northerly to Boundary; thence westerly to Boundary; thence southerly to W Touhy Ave;

thence westerly to N Caldwell Ave; thence northerly to Property/Parcel Line(Including PLSS); thence easterly along said Property/Parcel Line(Including PLSS) to Chicago River N Br; thence westerly along said Branch to N Milwaukee Ave; thence northerly to W Albion Ave; thence westerly to N Newcastle Ave; thence southerly to W Hayes Ave; thence westerly to N Newark Ave; thence westerly to W Albion Ave; thence westerly to N Neva Ave; thence westerly to N Harlem Ave; thence northerly to Cty Hwy 43; thence northerly along said Secondary Road to W Howard St; thence westerly along said Street to Boundary; thence westerly to W Howard St; thence westerly along said Street to Boundary; thence southerly to Boundary; thence easterly to Boundary; thence southerly to Boundary; thence easterly to Boundary; thence southerly to W Touhy Ave; thence westerly to Touhy Ave; thence westerly to N Ozanam Ave; thence southerly to N Owen Ave; thence westerly to Alley; thence easterly along said Alley to Boundary; thence southerly to N Northwest Hwy; thence easterly along said Highway to Boundary; thence southerly to N Ozanam Ave; thence southerly to Canfield Rd; thence southerly along said Road to N Ozanam Ave; thence southerly to Canfield Rd; thence southerly along said Road to Boundary; thence southerly to Canfield Rd; thence southerly along said Road to N Canfield Ave; thence southerly to W Higgins Rd; thence westerly along said Road to Higgins Rd; thence westerly along said Road to Des Plaines River; thence northerly along said River to Boundary; thence westerly to Property/Parcel Line(Including PLSS); thence westerly along said Property/Parcel Line(Including PLSS) to Property/Parcel Line(Including PLSS); thence westerly along said Property/Parcel Line(Including PLSS) to Property/Parcel Line(Including PLSS); thence westerly along said Property/Parcel Line(Including PLSS) to Property/Parcel Line(Including PLSS); thence northerly along said Property/Parcel Line(Including PLSS) to Property/Parcel Line(Including PLSS); thence westerly along said Property/Parcel Line(Including PLSS) to Boundary; thence westerly to Property/Parcel Line(Including PLSS); thence westerly along said Property/Parcel Line(Including PLSS) to W Farragut Ave; thence westerly to Property/Parcel Line(Including PLSS); thence westerly along said Property/Parcel Line(Including PLSS) to Property/Parcel Line(Including PLSS); thence northerly along said Property/Parcel Line(Including PLSS) to Soo Line RR; thence northerly along said Railroad to Boundary; thence northerly to Boundary; thence northerly to Property/Parcel Line(Including PLSS); thence northerly along said Property/Parcel Line(Including PLSS) to Property/Parcel Line(Including PLSS); thence westerly along said Property/Parcel Line(Including PLSS) to Mannheim Rd; thence northerly along said Road to W Higgins Rd; thence westerly along said Road to Boundary; thence westerly to Boundary; thence northerly to Boundary; thence easterly to Lee St; thence northerly along said Street to Boundary; thence easterly to NW Tlwy; thence westerly along said Local Neighborhood Road, Rural Road, City Street to Boundary; thence northerly to I- 90; thence westerly along said Local Neighborhood Road, Rural Road, City Street to E Touhy Ave; thence westerly to Boundary; thence southerly to Boundary; thence westerly to Property/Parcel Line(Including PLSS); thence westerly along said Property/Parcel Line(Including PLSS) to E Touhy Ave; thence southerly to Boundary; thence westerly to Boundary; thence southerly to Old Higgins Rd; thence westerly along said Road to Boundary; thence northerly to the point of beginning.

Forty-second Ward.

Bounded by a line described as follows:

beginning at the place where W Jackson Blvd meets E Jackson Blvd; thence easterly along said Boulevard to Alley; thence northerly along said Alley to E Monroe St; thence westerly along said Street to S State St; thence northerly along said Street to N State St; thence northerly along said Street to E Benton Pl; thence easterly along said Place to N Michigan Ave; thence northerly to E Lake St; thence easterly along said Street to N Stetson Ave; thence northerly to S Water St; thence easterly along said Street to N Columbus Dr; thence northerly along said Drive to Sub Lower Wacker Dr; thence easterly along said Drive to Wacker Dr; thence easterly along said Drive to N Field Blvd; thence southerly along said Boulevard to Illinois Central RR; thence easterly along said Railroad to Sub Lower Wacker Dr; thence easterly along said Drive to N Lake Shore Dr; thence southerly along said Drive to US Hwy 41; thence southerly along said Local Neighborhood Road, Rural Road, City Street to Non-visible Linear Legal/Statistical Boundary; thence westerly along said Non-visible Linear Legal/Statistical Boundary to Point-to-Point Line; thence westerly along said Point-to-Point Line to Non-visible Linear Legal/Statistical Boundary; thence westerly along said Non-visible Linear Legal/Statistical Boundary to Boundary; thence southerly to N Field Blvd; thence southerly along said Boulevard to Boundary; thence southerly to N Field Blvd; thence southerly along said Boulevard to E Randolph Dr; thence westerly along said Drive to N Columbus Dr; thence southerly along said Drive to S Columbus Dr; thence southerly along said Drive to E Balbo Ave; thence easterly to Perennial Shoreline; thence northerly along said Perennial Shoreline to Boundary; thence easterly to Boundary; thence northerly to Boundary; thence westerly to Perennial Shoreline; thence easterly along said Perennial Shoreline to Perennial Shoreline; thence northerly along said Perennial Shoreline to Perennial Shoreline; thence westerly along said Perennial Shoreline to Perennial Shoreline; thence easterly along said Perennial Shoreline to Perennial Shoreline; thence easterly along said Perennial Shoreline to Perennial Shoreline; thence northerly along said Perennial Shoreline to Perennial Shoreline; thence easterly along said Perennial Shoreline to Boundary; thence westerly to E Banks St; thence westerly along said Street to N State Pkwy; thence southerly along said Parkway to W Goethe St; thence westerly along said Street to N Dearborn Pkwy; thence southerly along said Parkway to W Division St; thence westerly along said Street to N Clark St; thence southerly along said Street to W Elm St; thence westerly along said Street to N la Salle Dr; thence southerly along said Drive to W Oak St; thence westerly along said Street to N Wells St; thence southerly along said Street to W Chicago Ave; thence westerly to Chicago Ave; thence westerly to W Chicago Ave; thence westerly to N Orleans St; thence southerly along said Street to W Grand Ave; thence easterly to LaSalle St; thence southerly along said Street to W Carroll Ave; thence easterly to N Dearborn Pkwy; thence northerly along said Parkway to Boundary; thence easterly to N State St; thence southerly along said Street to Chicago River; thence westerly along said River to LaSalle St; thence southerly along said Street to W Lower Wacker Dr; thence westerly along said Drive to N Wells St; thence southerly along said Street to S Wells St; thence southerly along said Street to W Jackson Blvd; thence easterly along said Boulevard to the point of beginning.

Forty-third Ward.

Bounded by a line described as follows:

Beginning at the place where W Diversey Ave meets Boundary; thence easterly to Perennial Shoreline; thence easterly along said Perennial Shoreline to Boundary; thence easterly to Perennial Shoreline; thence southerly along said Perennial Shoreline to Boundary; thence easterly to E Banks St; thence westerly along said Street to N State Pkwy; thence southerly along said Parkway to W Goethe St; thence westerly along said Street to N Dearborn Pkwy; thence southerly along said Parkway to W Division St; thence westerly along said Street to Conrail RR; thence northerly along said Railroad to Boundary; thence westerly to Service Drive usually along a limited access highway; thence northerly along said Service Drive usually along a limited access highway to Conrail RR; thence northerly along said Railroad to W Schiller St; thence westerly along said Street to N Wells St; thence northerly along said Street to North Ave; thence westerly to N North Park Ave; thence northerly to Alley; thence westerly along said Alley to North Ave; thence westerly to W North Ave; thence westerly to N Vine St; thence northerly along said Street to W Willow St; thence westerly along said Street to N Orchard St; thence southerly along said Street to W Concord Pl; thence westerly along said Place to N Burling St; thence southerly along said Street to W North Ave; thence westerly to N Sheffield Ave; thence northerly to the point of beginning.

Forty-fourth Ward.

Bounded by a line described as follows:

Beginning at the place where N Sheffield Ave meets W Diversey Ave; thence easterly to Perennial Shoreline; thence easterly along said Perennial Shoreline to Boundary; thence easterly to Perennial Shoreline; thence easterly along said Perennial Shoreline to Perennial Shoreline; thence northerly along said Perennial Shoreline to Boundary; thence northerly to Perennial Shoreline; thence easterly along said Perennial Shoreline to Perennial Shoreline; thence northerly along said Perennial Shoreline to Perennial Shoreline; thence northerly along said Perennial Shoreline to Boundary; thence westerly to N Sheridan Rd; thence southerly along said Road to W Waveland Ave; thence westerly to N Fremont St; thence southerly along said Street to W Grace St; thence westerly along said Street to Boundary; thence westerly to W Grace St; thence westerly along said Street to Southport Ave; thence southerly to N Southport Ave; thence southerly to W Belmont Ave; thence easterly to N Seminary Ave; thence southerly to W Barry Ave; thence easterly to N Sheffield Ave; thence southerly to the point of beginning.

Forty-fifth Ward.

Bounded by a line described as follows:

Beginning at the place where N Austin Ave meets N Medina Ave; thence westerly to N Milwaukee Ave; thence northerly to W Rosedale Ave; thence westerly to N Melvina Ave; thence southerly to W Ardmore Ave; thence westerly to N Nagle Ave; thence southerly to N Nagle Ave; thence southerly to W Gregory St; thence westerly along said Street to N Normandy Ave; thence southerly to W Foster Ave; thence westerly to N New England Ave; thence southerly to W Argyle St; thence westerly along said Street to N New England Ave; thence southerly to Alley; thence easterly along said Alley to Alley; thence easterly along said Alley to Boundary; thence easterly to Alley; thence easterly along said Alley to Boundary; thence easterly to N Nagle Ave; thence southerly to W Gunnison St; thence easterly along said Street to N Narragansett Ave; thence southerly to W Eastwood Ave; thence easterly to Eastwood Ave; thence easterly to W Eastwood Ave; thence easterly to N Austin Ave; thence southerly to Alley; thence easterly along said Alley to N Menard Ave; thence southerly to W Windsor Ave; thence easterly to Alley; thence southerly along said Alley to W Sunnyside Ave; thence westerly to N Laramie Ave; thence southerly to W Dakin St; thence westerly along said Street to N Long Ave; thence southerly to W Waveland Ave; thence easterly to N Laramie Ave; thence northerly to Alley; thence easterly along said Alley to N Lavergne Ave; thence northerly to W Warwick Ave; thence easterly to N Kenton Ave; thence easterly to Chicago and North Western RR; thence southerly along said Railroad to W Addison St; thence easterly along said Street to Boundary; thence easterly to W Addison St; thence easterly along said Street to N Pulaski Rd; thence northerly along said Road to I- 90; thence westerly along said Primary Road to W Montrose Ave; thence westerly to Chicago and North Western RR; thence westerly along said Railroad to Soo Line RR; thence northerly along said Railroad to Cicero Ave; thence northerly to N Cicero Ave; thence easterly to W Leland Ave; thence westerly to Chicago and North Western RR; thence northerly along said Railroad to W Lawrence Ave; thence easterly to N Cicero Ave; thence northerly to N Elston Ave; thence westerly to N Elston Ave; thence westerly to W Bryn Mawr Ave; thence westerly to N Milwaukee Ave; thence northerly to N Milwaukee Ave; thence northerly to N Mason Ave; thence northerly to N Elston Ave; thence westerly to the point of beginning.

Forty-sixth Ward.

Bounded by a line described as follows:

Beginning at the place where W Foster Ave meets N Simonds Dr; thence easterly along said Drive to Boundary; thence easterly to Perennial Shoreline ; thence southerly along said Perennial Shoreline to Perennial Shoreline; thence southerly along said Perennial Shoreline to Boundary; thence westerly to N Sheridan Rd; thence southerly along said Road to W Waveland Ave; thence westerly to N Fremont St; thence southerly along said Street to W Grace St; thence easterly along said Street to N Broadway St; thence northerly along said Street to N Clarendon Ave; thence northerly to W Irving Park Rd; thence westerly along said Road to N Kenmore Ave; thence northerly to W Buena Ave; thence easterly to N Kenmore Ave; thence northerly to W Montrose Ave; thence westerly to N Dover St; thence northerly along said Street to W Lawrence Ave; thence westerly to N Clark St; thence northerly along said Street to Clark St; thence northerly

along said Street to W Winnemac Ave; thence westerly to N Ashland Ave; thence northerly to W Foster Ave; thence easterly to the point of beginning.

Forty-seventh Ward.

Bounded by a line described as follows:

Beginning at the place where W Grace St meets Southport Ave; thence southerly to W Grace St; thence easterly along said Street to Boundary; thence easterly to W Grace St; thence easterly along said Street to N Broadway St; thence northerly along said Street to N Clarendon Ave; thence northerly to W Irving Park Rd; thence westerly along said Road to N Kenmore Ave; thence northerly to W Buena Ave; thence easterly to N Kenmore Ave; thence northerly to W Montrose Ave; thence westerly to N Dover St; thence northerly along said Street to W Lawrence Ave; thence westerly to N Clark St; thence northerly along said Street to Clark St; thence northerly along said Street to W Winnemac Ave; thence westerly to W Winnemac Ave; thence westerly to N Western Ave; thence southerly to Alley; thence westerly along said Alley to W Argyle St; thence southerly along said Street to N Rockwell St; thence northerly along said Street to W Argyle St; thence westerly along said Street to Chicago River N Br; thence northerly along said Branch to W Belmont Ave; thence easterly to Western Ave; thence northerly to N Western Ave; thence northerly to W Grace St; thence easterly along said Street to the point of beginning.

Forty-eighth Ward.

Bounded by a line described as follows:

Beginning at the place where W Foster Ave meets N Simonds Dr; thence easterly along said Drive to Non-visible Linear Legal/Statistical Boundary; thence easterly along said Non-visible Linear Legal/Statistical Boundary to Perennial Shoreline; thence westerly along said Perennial Shoreline to Perennial Shoreline; thence northerly along said Perennial Shoreline to Perennial Shoreline; thence westerly along said Perennial Shoreline to Perennial Shoreline; thence northerly along said Perennial Shoreline to Perennial Shoreline; thence northerly along said Perennial Shoreline to Perennial Shoreline; thence northerly along said Perennial Shoreline to Non-visible Linear Legal/Statistical Boundary; thence westerly along said Non-visible Linear Legal/Statistical Boundary to W Sheridan Rd; thence westerly along said Road to N Sheridan Rd; thence northerly along said Road to Property/Parcel Line(Including PLSS); thence westerly along said Property/Parcel Line(Including PLSS) to Alley; thence westerly along said Alley to N Magnolia Ave; thence northerly to W Arthur Ave; thence westerly to N Glenwood Ave; thence southerly to W Devon Ave; thence westerly to Non-visible Linear Legal/Statistical Boundary; thence westerly along said Non-visible Linear Legal/Statistical Boundary to W Devon Ave; thence westerly to Non-visible Linear Legal/Statistical Boundary; thence westerly along said Non-visible Linear Legal/Statistical Boundary to W Devon Ave; thence westerly to N Ravenswood Ave; thence southerly to Non-visible Linear Legal/Statistical Boundary; thence southerly

along said Non-visible Linear Legal/Statistical Boundary to N Ravenswood Ave; thence southerly to W Olive Ave; thence easterly to N Clark St; thence southerly along said Street to W Foster Ave; thence easterly to the point of beginning.

Forty-ninth Ward.

Bounded by a line described as follows:

Beginning at the place where W Devon Ave meets Boundary; thence easterly to W Devon Ave; thence easterly to N Glenwood Ave; thence northerly to W Arthur Ave; thence easterly to N Magnolia Ave; thence southerly to Alley; thence easterly along said Alley to Property/Parcel Line(Including PLSS); thence easterly along said Property/Parcel Line(Including PLSS) to N Sheridan Rd; thence southerly along said Road to W Sheridan Rd; thence easterly along said Road to Boundary; thence easterly to Perennial Shoreline; thence northerly along said Perennial Shoreline to Perennial Shoreline; thence northerly along said Perennial Shoreline to Perennial Shoreline; thence easterly along said Perennial Shoreline to Perennial Shoreline; thence westerly along said Perennial Shoreline to Perennial Shoreline; thence northerly along said Perennial Shoreline to Perennial Shoreline; thence northerly along said Perennial Shoreline to Boundary; thence westerly to Property/Parcel Line(Including PLSS); thence westerly along said Property/Parcel Line(Including PLSS) to Chicago Ave; thence easterly to W Howard St; thence westerly along said Street to Howard St; thence westerly along said Street to Boundary; thence westerly to Howard St; thence westerly along said Street to Boundary; thence westerly to Howard St; thence westerly along said Street to N Ridge Ave; thence southerly to N Ridge Ave; thence southerly to Ridge Ave; thence southerly to N Ridge Ave; thence southerly to N Ridge Blvd; thence southerly along said Boulevard to N Ridge Ave; thence easterly to W Columbia Ave; thence easterly to N Ravenswood Ave; thence southerly to W Devon Ave; thence easterly to W Devon Ave; thence easterly to the point of beginning.

Fiftieth Ward.

Bounded by a line described as follows:

Beginning at the place where W Devon Ave meets Boundary; thence westerly to W Devon Ave; thence westerly to N Hamlin Ave; thence southerly to W Granville Ave; thence easterly to Alley; thence southerly along said Alley to N Lawndale Ave; thence southerly to W Peterson Ave; thence easterly to N Francisco Ave; thence southerly to W Granville Ave; thence easterly to N Western Ave; thence northerly to W Devon Ave; thence easterly to N Ravenswood Ave; thence northerly to W Columbia Ave; thence westerly to N Ridge Ave; thence northerly to N Ridge Blvd; thence northerly along said Boulevard to Boundary; thence northerly to N Ridge Ave; thence northerly to Ridge Ave; thence northerly to N Ridge Ave; thence northerly to N Ridge Ave; thence northerly to Howard St; thence westerly along said Street to N Kedzie Ave; thence southerly to W Devon Ave; thence westerly to the point of beginning.

Population Totals

Ward	Pop	Pop White	Pop Black	Pop Hispanic	Pop Asian	Minority Pop	% Pop White	% Pop Black	% Pop Hispanic	% Pop Asian	% Pop Minority
1	55162	23976	3893	24496	1664	31186	43.5	7.1	44.4	3.0	56.5
2	53515	34694	4881	4027	8405	18821	64.8	9.1	7.5	15.7	35.2
3	53285	6288	41952	1486	2537	46997	11.8	78.7	2.8	4.8	88.2
4	53696	13140	32022	2018	5013	40556	24.5	59.6	3.8	9.3	75.5
5	54186	12078	35144	1977	3495	42108	22.3	64.9	3.6	6.5	77.7
6	54044	222	52554	512	42	53822	0.4	97.2	0.9	0.1	99.6
7	53448	1283	48837	2091	222	52165	2.4	91.4	3.9	0.4	97.6
8	53101	308	51244	712	73	52793	0.6	96.5	1.3	0.1	99.4
9	53000	648	50497	1115	32	52352	1.2	95.3	2.1	0.1	98.8
10	53740	9360	9393	34350	143	44380	17.4	17.5	63.9	0.3	82.6
11	53890	17158	1622	18696	15772	36732	31.8	3.0	34.7	29.3	68.2
12	54304	3646	1580	46386	2397	50658	6.7	2.9	85.4	4.4	93.3
13	53722	17789	933	34260	389	35933	33.1	1.7	63.8	0.7	66.9
14	54264	8577	892	43779	803	45687	15.8	1.6	80.7	1.5	84.2
15	54342	2759	7361	43694	233	51583	5.1	13.5	80.4	0.4	94.9
16	53715	709	43790	8525	84	53006	1.3	81.5	15.9	0.2	98.7
17	53943	399	51794	1067	79	53544	0.7	96.0	2.0	0.1	99.3
18	55104	6409	33541	14231	316	48695	11.6	60.9	25.8	0.6	88.4
19	52647	34608	14141	2800	314	18039	65.7	26.9	5.3	0.6	34.3
20	52756	39740	1408	8409	2097	13016	75.3	2.7	15.9	4.0	24.7
21	54458	161	53245	479	20	54297	0.3	97.8	0.9	0.0	99.7
22	54111	2114	2352	49274	186	51997	3.9	4.3	91.1	0.3	96.1
23	54087	16415	1028	36016	329	37672	30.3	1.9	66.6	0.6	69.7
24	53526	681	50258	1994	87	52845	1.3	93.9	3.7	0.2	98.7
25	53747	8434	1878	33721	9093	45313	15.7	3.5	62.7	16.9	84.3

Population Totals

26	53842	10726	6558	35329	580	43116	19.9	12.2	65.6	1.1	80.1
27	53736	15140	30403	4530	2605	38596	28.2	56.6	8.4	4.8	71.8
28	52671	3628	43805	3920	752	49043	6.9	83.2	7.4	1.4	93.1
29	53863	8219	36871	7465	627	45644	15.3	68.5	13.9	1.2	84.7
30	53752	14703	1164	35588	1638	39049	27.4	2.2	66.2	3.0	72.6
31	53724	10184	1263	40767	989	43540	19.0	2.4	75.9	1.8	81.0
32	53076	40863	1592	6934	2546	12213	77.0	3.0	13.1	4.8	23.0
33	54778	17165	1910	29300	5101	37613	31.3	3.5	53.5	9.3	68.7
34	53010	277	51418	671	43	52733	0.5	97.0	1.3	0.1	99.5
35	54506	10814	2331	37905	2539	43692	19.8	4.3	69.5	4.7	80.2
36	54784	14481	1792	36467	1508	40303	26.4	3.3	66.6	2.8	73.6
37	53830	775	41847	10550	183	53055	1.4	77.7	19.6	0.3	98.6
38	54192	37658	465	13105	2251	16534	69.5	0.9	24.2	4.2	30.5
39	54062	31302	1248	12829	7015	22760	57.9	2.3	23.7	13.0	42.1
40	53332	24308	3991	12224	11059	29024	45.6	7.5	22.9	20.7	54.4
41	55048	45369	566	5446	2795	9679	82.4	1.0	9.9	5.1	17.6
42	53230	39179	2980	2886	7003	14051	73.6	5.6	5.4	13.2	26.4
43	54206	45986	1666	2436	3034	8220	84.8	3.1	4.5	5.6	15.2
44	54236	43828	1988	3643	3611	10408	80.8	3.7	6.7	6.7	19.2
45	54687	35207	746	13578	3992	19480	64.4	1.4	24.8	7.3	35.6
46	54574	28679	11198	6741	6472	25895	52.6	20.5	12.4	11.9	47.4
47	54178	39208	2163	8397	3043	14970	72.4	4.0	15.5	5.6	27.6
48	54357	29477	8116	8714	6467	24880	54.2	14.9	16.0	11.9	45.8
49	53783	20970	14317	13286	3292	32813	39.0	26.6	24.7	6.1	61.0
50	54348	24975	5648	10036	11933	29373	46.0	10.4	18.5	22.0	54.0

Population and Deviation Statistics

Ward	Pop Total	Target	Raw Deviation	% Deviation
1	55162	53912	1,250	2.32%
2	53515	53912	(397)	-0.74%
3	53285	53912	(627)	-1.16%
4	53696	53912	(216)	-0.40%
5	54186	53912	274	0.51%
6	54044	53912	132	0.24%
7	53448	53912	(464)	-0.86%
8	53101	53912	(811)	-1.50%
9	53000	53912	(912)	-1.69%
10	53740	53912	(172)	-0.32%
11	53890	53912	(22)	-0.04%
12	54304	53912	392	0.73%
13	53722	53912	(190)	-0.35%
14	54264	53912	352	0.65%
15	54342	53912	430	0.80%
16	53715	53912	(197)	-0.37%
17	53943	53912	31	0.06%
18	55104	53912	1,192	2.21%
19	52647	53912	(1,265)	-2.35%
20	52756	53912	(1,156)	-2.14%
21	54458	53912	546	1.01%
22	54111	53912	199	0.37%
23	54087	53912	175	0.32%
24	53526	53912	(386)	-0.72%
25	53747	53912	(165)	-0.31%
26	53842	53912	(70)	-0.13%
27	53736	53912	(176)	-0.33%
28	52671	53912	(1,241)	-2.30%
29	53863	53912	(49)	-0.09%
30	53752	53912	(160)	-0.30%
31	53724	53912	(188)	-0.35%
32	53076	53912	(836)	-1.55%
33	54778	53912	866	1.61%
34	53010	53912	(902)	-1.67%
35	54506	53912	594	1.10%
36	54784	53912	872	1.62%
37	53830	53912	(82)	-0.15%
38	54192	53912	280	0.52%
39	54062	53912	150	0.28%
40	53332	53912	(580)	-1.08%
41	55048	53912	1,136	2.11%
42	53230	53912	(682)	-1.27%
43	54206	53912	294	0.55%
44	54236	53912	324	0.60%
45	54687	53912	775	1.44%
46	54574	53912	662	1.23%
47	54178	53912	266	0.49%
48	54357	53912	445	0.83%
49	53783	53912	(129)	-0.24%
50	54348	53912	436	0.81%

Highest — 2.35%

Lowest — 2.32%

Overall Range — 4.67%

Voting Age Population Statistics

Ward	Voting Age Total Pop	Voting Age White Pop	% Voting Age White	Voting Age Black Pop	% Voting Age Black	Voting Age Hispanic Pop	% Voting Age Hispanic	Voting Age Asian Pop	% Voting Age Asian
1	44,822	21,937	48.94	2,772	21,937	17,785	39.68	1,531	3.42
2	50,289	33,077	65.77	4,568	33,077	3,529	7.02	7,897	15.70
3	41,207	5,726	13.90	31,295	5,726	1,127	2.73	2,339	5.68
4	43,860	11,889	27.11	24,881	11,889	1,595	3.64	4,493	10.24
5	44,206	11,065	25.03	27,301	11,065	1,601	3.62	3,160	7.15
6	40,176	190	0.47	39,111	190	333	0.83	36	0.09
7	39,830	1,157	2.90	36,374	1,157	1,442	3.62	199	0.50
8	40,851	270	0.66	39,504	270	461	1.13	63	0.15
9	38,120	593	1.56	36,261	593	769	2.02	31	0.08
10	37,513	8,329	22.20	5,918	8,329	22,838	60.88	119	0.32
11	41,232	14,635	35.49	1,263	14,635	12,282	29.79	12,619	30.60
12	35,968	3,233	8.99	1,060	3,233	29,631	82.38	1,835	5.10
13	38,452	15,258	39.68	633	15,258	21,999	57.21	325	0.85
14	36,616	7,476	20.42	627	7,476	27,753	75.79	641	1.75
15	35,362	2,449	6.93	5,134	2,449	27,388	77.45	189	0.53
16	36,454	636	1.74	30,038	636	5,315	14.58	68	0.19
17	38,093	378	0.99	36,570	378	676	1.77	70	0.18
18	39,994	5,731	14.33	24,850	5,731	8,738	21.85	271	0.68
19	39,777	26,600	66.87	10,783	26,600	1,713	4.31	231	0.58
20	44,567	34,322	77.01	1,207	34,322	6,460	14.50	1,868	4.19
21	40,530	138	0.34	39,716	138	278	0.69	18	0.04
22	36,400	1,849	5.08	1,835	1,849	32,436	89.11	155	0.43
23	38,342	14,144	36.89	740	14,144	22,996	59.98	266	0.69
24	36,455	598	1.64	34,166	598	1,298	3.56	74	0.20
25	40,718	7,824	19.22	1,527	7,824	23,325	57.28	7,581	18.62

Voting Age Population Statistics

26	39,351	9,642	24.50	4,416	9,642	24,320	61.80	543	1.38
27	42,029	13,889	33.05	21,687	13,889	3,348	7.97	2,353	5.60
28	40,391	3,397	8.41	32,857	3,397	3,066	7.59	686	1.70
29	40,129	7,043	17.55	27,167	7,043	4,974	12.40	534	1.33
30	39,327	13,038	33.15	866	13,038	23,642	60.12	1,353	3.44
31	38,793	9,124	23.52	939	9,124	27,548	71.01	836	2.16

Voting Age Population Statistics

32	46,101	36,291	78.72	1,354	36,291	5,407	11.73	2,273	4.93
33	41,734	14,903	35.71	1,451	14,903	20,170	48.33	4,352	10.43
34	39,092	241	0.62	37,984	241	423	1.08	39	0.10
35	39,893	9,685	24.28	1,629	9,685	25,815	64.71	2,168	5.43
36	39,324	12,439	31.63	1,298	12,439	24,024	61.09	1,240	3.15
37	38,114	670	1.76	30,076	670	6,906	18.12	159	0.42
38	43,151	31,646	73.34	361	31,646	8,886	20.59	1,856	4.30
39	42,395	25,829	60.92	992	25,829	8,821	20.81	5,749	13.56
40	42,002	20,825	49.58	2,935	20,825	8,551	20.36	8,563	20.39
41	43,595	36,802	84.42	442	36,802	3,666	8.41	2,234	5.12
42	50,471	37,510	74.32	2,749	37,510	2,630	5.21	6,633	13.14
43	49,171	42,019	85.45	1,508	42,019	2,114	4.30	2,769	5.63
44	50,719	41,363	81.55	1,789	41,363	3,277	6.46	3,368	6.64
45	43,139	29,474	68.32	570	29,474	9,243	21.43	3,170	7.35
46	48,044	27,101	56.41	8,884	27,101	5,352	11.14	5,546	11.54
47	45,691	33,995	74.40	1,711	33,995	6,393	13.99	2,727	5.97
48	47,945	27,396	57.14	7,022	27,396	6,569	13.70	5,744	11.98
49	43,437	19,358	44.57	11,064	19,358	8,951	20.61	2,728	6.28
50	40,096	19,447	48.50	3,915	19,447	6,614	16.50	9,018	22.49