



# Office of the Chicago City Clerk



F2011-371

Office of the City Clerk

## City Council Document Tracking Sheet

**Meeting Date:**

1/18/2012

**Sponsor(s):**

Dowell, Pat (3)  
Burns, William D. (4)  
Hairston, Leslie A. (5)  
Sawyer, Roderick T. (6)  
Jackson, Sandi (7)  
Harris, Michelle A. (8)  
Beale, Anthony (9)  
Burke, Edward M. (14)  
Thompson, Joann (16)  
Thomas, Latasha R. (17)  
Lane, Lona (18)  
O'Shea, Matthew J. (19)  
Cochran, Willie (20)  
Brookins, Howard (21)  
Chandler, Michael D. (24)  
Burnett, Walter (27)  
Ervin, Jason C. (28)  
Graham, Deborah L. (29)  
Mell, Richard F. (33)  
Austin, Carrie M. (34)  
Mitts, Emma (37)  
Cullerton, Timothy M. (38)  
Laurino, Margaret (39)  
O'Connor, Patrick J. (40)  
O'Connor, Mary (41)  
Reilly, Brendan (42)  
Tunney, Thomas (44)  
Cappleman, James (46)  
Pawar, Ameya (47)  
Osterman, Harry (48)  
Moore, Joseph A. (49)  
Silverstein, Debra L. (50)

**Type:**

Communication

**Title:**

Amendment of Title 2, Chapter 8 of Municipal Code  
Concerning Redistricting of City of Chicago Wards

**Committee(s) Assignment:**

**ORDINANCE**

RECEIVED  
CITY COUNCIL DIVISION

2011 DEC 16 PM 4: 13

WHEREAS, Article VII, Section 6(a) of the Constitution of the State of Illinois provides that a home rule unit of government may exercise any power and perform any function relating to its government and affairs; and

WHEREAS, The City of Chicago, having a population in excess of twenty-five thousand (25,000) is a home rule unit; and

WHEREAS, The redistricting of the wards of the City of Chicago is a matter relating to the government and affairs of the City: and

WHEREAS, Pursuant to Section 65 ILCS 20-21/38 of the Illinois Compiled Statutes, the City Council shall, by ordinance, redistrict the City of Chicago on the basis of the national census of the preceding year; and

Be It Ordained by the City Council of the City of Chicago:

SECTION 1. Chapter 2-8 of the Municipal Code of the City of Chicago is hereby amended by deleting therefrom Sections 2-8-300 through 2-8-810 and substituting therefore new Sections 2-8-300 through 2-8-810, as follows:

2-8-300. Wards Created – Basis – Redistricting.

The City is hereby divided into 50 wards and redistricted as provided in this Chapter.

In the year following the national decennial census, the City Council shall redistrict the City on the basis of such census. In the formation of wards in such redistricting, as nearly as practicable, each ward shall be compact, contiguous, and of substantially equal population with an acceptable deviation to respect established communities of interest or to achieve other legally valid and permissible objectives. This provision shall be subject to Section 21-39 of the Revised Cities and Villages Act, provided that no substitute redistricting ordinance shall be submitted to the voters pursuant to Section 21-39 unless one-fifth or more of the Aldermen elected, who did not vote to pass the first proposed redistricting ordinance, file with the City Clerk a substitute ordinance together with an appropriate petition signed by them and any other provision to the contrary notwithstanding.

2-8-310. First Ward.

The First Ward shall be all that portion of the City bounded as follows:

beginning at the place where North Oakley Boulevard meets West Chicago Avenue, thence easterly along Chicago Avenue to North Damen Avenue, thence northerly along Damen

Avenue to Alley, thence easterly along said Alley to North Wolcott Ave, thence northerly along said Wolcott Avenue to West Iowa St, thence easterly along Iowa Street to N Honore St, thence northerly along said Street to W Thomas St, thence westerly along said Street to N Wolcott Ave, thence northerly along said Avenue to W Division St, thence westerly along said Street to N Hoyne Ave, thence northerly along said Avenue to W Crystal St, thence easterly along said Street to N Damen Ave, thence northerly along said Avenue to W Evergreen Ave, thence westerly along said Avenue to N Hoyne Ave, thence northerly along said Avenue to W North Ave, thence easterly along said Avenue to Alley (TLID:618899938), thence southerly along said Alley to Alley, thence easterly along said Alley to North Elk Grove Ave, thence easterly along said Avenue to N Wood St, thence southerly along said Street to W Beach Ave, thence easterly along said Avenue to N Dean St, thence easterly along said Street to N Paulina St, thence southerly along said Street to W Blackhawk St, thence easterly along said Street to N Ashland Ave, thence southerly along said Avenue to W Thomas St, thence easterly along said Street to Alley, thence southerly along said Alley to W Cortez St, thence westerly along said Street to N Ashland Ave, thence southerly along said Avenue to W Augusta Blvd, thence easterly along said Boulevard to Alley, thence southerly along said Alley to N Greenview Ave, thence southerly along said Avenue to W Walton St, thence easterly along said Street to N Noble St, thence southerly along said Street to W Chicago Ave, thence westerly along said Avenue to Nonvisible Linear Legal/Statistical Boundary (TLID:604589730), thence westerly along said Nonvisible Linear Legal/Statistical Boundary to W Chicago Ave, thence westerly along said Avenue to N Armour St, thence southerly along said Street to Alley, thence easterly along said Alley to N Noble St, thence southerly along said Street to Alley, thence easterly along said Alley to Alley (TLID:624108771), thence easterly along said Alley to Local Neighborhood Road, Rural Road, City Street (TLID:605041201), thence easterly along said Local Neighborhood Road, Rural Road, City Street to N Racine Ave, thence southerly along said Avenue to W Erie St, thence westerly along said Street to Alley, thence southerly along said Alley to W Ohio St, thence easterly along said Street to N Ogden Ave, thence southerly along said Avenue to W Ohio St, thence westerly along said Street to N Elizabeth St, thence southerly along said Street to Alley, thence westerly along said Alley to N Ada St, thence northerly along said Street to W Ohio St, thence westerly along said Street to Alley, thence southerly along said Alley to N Ada St, thence southerly along said Street to W Grand Ave, thence easterly along said Avenue to N Ogden Ave, thence southerly along said Avenue to W Hubbard St, thence westerly along said Street to N Paulina St, thence northerly along said Street to W Grand Ave, thence westerly along said Avenue to N Wolcott Ave, thence northerly along said Avenue to W Huron St, thence westerly along said Street to N Western Ave, thence northerly along said Avenue to W Cortez St, thence westerly along said Street to N California Ave, thence northerly along said Avenue to Alley, thence easterly along said Alley to W Division St, thence easterly along said Street to N Western Ave, thence northerly along said Avenue to W Hirsch St, thence westerly along said Street to N Washtenaw Ave, thence westerly along said Avenue to W Hirsch St, thence westerly along said Street to N California Ave, thence northerly along said Avenue to North Ave, thence westerly

along said Avenue to N Humboldt Blvd, thence northerly along said Boulevard to W Bloomingdale Ave, thence westerly along said Avenue to N Humboldt Blvd, thence southerly along said Boulevard to Soo Line RR, thence westerly along said Railroad to N Lawndale Ave, thence northerly along said Avenue to W Cortland St, thence westerly along said Street to N Ridgeway Ave, thence northerly along said Avenue to W Armitage Ave, thence easterly along said Avenue to Spaulding Ave, thence easterly along said Avenue to W Armitage Ave, thence easterly along said Avenue to Nonvisible Linear Legal/Statistical Boundary (TLID:604588977), thence easterly along said Nonvisible Linear Legal/Statistical Boundary to W Armitage Ave, thence easterly along said Avenue to Nonvisible Linear Legal/Statistical Boundary (TLID:604590217), thence easterly along said Nonvisible Linear Legal/Statistical Boundary to W Armitage Ave, thence easterly along said Avenue to N Humboldt Blvd, thence northerly along said Boulevard to Nonvisible Linear Legal/Statistical Boundary (TLID:604589513), thence northerly along said Nonvisible Linear Legal/Statistical Boundary to N Humboldt Blvd, thence northerly along said Boulevard to N Sacramento Ave, thence northerly along said Avenue to W Altgeld St, thence easterly along said Street to Alley, thence southerly along said Alley to N Francisco Ave, thence northerly along said Avenue to Alley, thence easterly along said Alley to W Altgeld St, thence easterly along said Street to N Washtenaw Ave, thence southerly along said Avenue to Alley, thence easterly along said Alley to W Altgeld St, thence easterly along said Street to Alley (TLID:623948821), thence northerly along said Alley to N Artesian Ave, thence northerly along said Avenue to W Logan Blvd, thence westerly along said Boulevard to Local Neighborhood Road, Rural Road, City Street (TLID:111762942), thence northerly along said Local Neighborhood Road, Rural Road, City Street to W Logan Blvd, thence easterly along said Boulevard to Logan Blvd, thence easterly along said Boulevard to Chicago and North Western RR, thence easterly along said Railroad to N Western Ave, thence northerly along said Avenue to W Logan Blvd, thence easterly along said Boulevard to W Diversey Ave, thence easterly along said Avenue to N Leavitt St, thence easterly along said Street to N Clybourn Ave, thence easterly along said Avenue to N Damen Ave, thence southerly along said Avenue to Nonvisible Linear Legal/Statistical Boundary (TLID:629477351), thence westerly along said Nonvisible Linear Legal/Statistical Boundary to Local Neighborhood Road, Rural Road, City Street (TLID:111763045), thence southerly along said Local Neighborhood Road, Rural Road, City Street to N Leavitt St, thence westerly along said Street to Nonvisible Linear Legal/Statistical Boundary (TLID:111888966), thence westerly along said Nonvisible Linear Legal/Statistical Boundary to Kennedy Expressway, thence westerly along said Expressway to W Fullerton Ave, thence easterly along said Avenue to N Oakley Ave, thence northerly along said Avenue to W Montana St, thence westerly along said Street to N Western Ave, thence southerly along said Avenue to Western Ave, thence southerly along said Avenue to N Western Ave, thence southerly along said Avenue to Western Ave, thence southerly along said Avenue to N Western Ave, thence southerly along said Avenue to Nonvisible Linear Legal/Statistical Boundary (TLID:604588945), thence southerly along said Nonvisible Linear Legal/Statistical Boundary to N Western Ave, thence southerly along said Avenue to W North Ave, thence easterly along said



Avenue to N Leavitt St, thence southerly along said Street to W Division St, thence westerly along said Street to N Oakley Blvd, thence southerly along said Boulevard to the point of beginning.

2-8-320. Second Ward.

The Second Ward shall be all that portion of the City bounded as follows:

beginning at the place where N Sheffield Ave (TLID:605239812) meets W Diversey Ave, thence easterly along said Avenue to N Clark St, thence southerly along said Street to W Fullerton Ave, thence easterly along said Avenue to Fremont St, thence southerly along said Street to N Fremont St, thence southerly along said Street to W Webster Ave, thence easterly along said Avenue to N Halsted St, thence southerly along said Street to W Armitage Ave, thence easterly along said Avenue to N Orchard St, thence southerly along said Street to W Willow St, thence westerly along said Street to N Dayton St, thence northerly along said Street to W Armitage Ave, thence westerly along said Avenue to N Sheffield Ave, thence northerly along said Avenue to W Fullerton Ave, thence westerly along said Avenue to N Racine Ave, thence northerly along said Avenue to W Diversey Ave, thence westerly along said Avenue to N Clybourn Ave, thence westerly along said Avenue to N Leavitt St, thence northerly along said Street to W Diversey Ave, thence easterly along said Avenue to W Logan Blvd, thence southerly along said Boulevard to N Western Ave, thence southerly along said Avenue to Chicago and North Western RR, thence westerly along said Railroad to Logan Blvd, thence westerly along said Boulevard to W Logan Blvd, thence westerly along said Boulevard to Local Neighborhood Road, Rural Road, City Street (TLID:111762942), thence southerly along said Local Neighborhood Road, Rural Road, City Street to W Logan Blvd, thence easterly along said Boulevard to N Artesian Ave, thence easterly along said Avenue to Alley (TLID:623948821), thence easterly along said Alley to W Altgeld St, thence westerly along said Street to Alley, thence southerly along said Alley to N Washtenaw Ave, thence southerly along said Avenue to W Altgeld St, thence westerly along said Street to Alley, thence northerly along said Alley to N Francisco Ave, thence southerly along said Avenue to Alley, thence easterly along said Alley to W Altgeld St, thence westerly along said Street to N Sacramento Ave, thence southerly along said Avenue to N Humboldt Blvd, thence southerly along said Boulevard to Nonvisible Linear Legal/Statistical Boundary (TLID:604589513), thence southerly along said Nonvisible Linear Legal/Statistical Boundary to N Humboldt Blvd, thence southerly along said Boulevard to W Armitage Ave, thence westerly along said Avenue to Nonvisible Linear Legal/Statistical Boundary (TLID:604590217), thence westerly along said Nonvisible Linear Legal/Statistical Boundary to W Armitage Ave, thence westerly along said Avenue to Nonvisible Linear Legal/Statistical Boundary (TLID:604588977), thence westerly along said Nonvisible Linear Legal/Statistical Boundary to W Armitage Ave, thence westerly along said Avenue to Kedzie Ave, thence northerly along said Avenue to W Palmer Blvd, thence westerly along said

Boulevard to N Kedzie Blvd, thence northerly along said Boulevard to Nonvisible Linear Legal/Statistical Boundary (TLID:630131419), thence westerly along said Nonvisible Linear Legal/Statistical Boundary to W Palmer St, thence westerly along said Street to N Spaulding Ave, thence northerly along said Avenue to W Fullerton Ave, thence easterly along said Avenue to N Sawyer Ave, thence northerly along said Avenue to W Wrightwood Ave, thence easterly along said Avenue to Local Neighborhood Road, Rural Road, City Street TLID:111759026), thence northerly along said Local Neighborhood Road, Rural Road, City Street to N Kedzie Ave, thence northerly along said Avenue to W Diversey Ave, thence easterly along said Avenue to Nonvisible Linear Legal/Statistical Boundary (TLID:604589753), thence easterly along said Nonvisible Linear Legal/Statistical Boundary to W Diversey Ave, thence easterly along said Avenue to Nonvisible Linear Legal/Statistical Boundary (TLID:604589937), thence easterly along said Nonvisible Linear Legal/Statistical Boundary to W Diversey Ave, thence easterly along said Avenue to N Campbell Ave, thence northerly along said Avenue to W George St, thence easterly along said Street to N Western Ave, thence northerly along said Avenue to W Addison St, thence easterly along said Street to N Ashland Ave, thence southerly along said Avenue to W Belmont Ave, thence easterly along said Avenue to N Racine Ave, thence southerly along said Avenue to W Wellington Ave, thence easterly along said Avenue to N Sheffield Ave, thence southerly along said Avenue to the point of beginning.

2-8-330. Third Ward.

The Third Ward shall be all that portion of the City bounded as follows:

beginning at the place where S Wallace St (TLID:605447186) meets W 47th St, thence easterly along said Street to Chicago and Western Indiana RR, thence northerly along said Railroad to S Stewart Ave, thence northerly along said Avenue to Chicago and Western Indiana RR, thence northerly along said Railroad to W 39th St, thence easterly along said Street to S Princeton Ave, thence northerly along said Avenue to W 37th St, thence easterly along said Street to S Wells St, thence northerly along said Street to Wells St, thence northerly along said Street to Nonvisible Linear Legal/Statistical Boundary (TLID:629481142), thence northerly along said Nonvisible Linear Legal/Statistical Boundary to W 35th St, thence easterly along said Street to 35th St, thence easterly along said Street to W 35th St, thence easterly along said Street to 35th St, thence easterly along said Street to W 35th St, thence easterly along said Street to Soo Line RR, thence northerly along said Railroad to W 26th St, thence easterly along said Street to S Federal St, thence northerly along said Street to Nonvisible Linear Legal/Statistical Boundary (TLID:111828594), thence westerly along said Nonvisible Linear Legal/Statistical Boundary to Nonvisible Linear Legal/Statistical Boundary (TLID:111828590), thence northerly along said Nonvisible Linear Legal/Statistical Boundary to Nonvisible Linear Legal/Statistical Boundary (TLID:111828588), thence easterly along said Nonvisible Linear Legal/Statistical Boundary to S Federal St, thence northerly along said Street to W Cermak Rd, thence easterly along said Road

to S State St, thence northerly along said Street to W Cullerton St, thence westerly along said Street to S Archer Ave, thence westerly along said Avenue to S Dearborn St, thence northerly along said Street to W 16th St, thence westerly along said Street to S Clark St, thence northerly along said Street to W Roosevelt Rd, thence easterly along said Road to E Roosevelt Rd, thence easterly along said Road to E Roosevelt Dr, thence easterly along said Drive to S Columbus Dr, thence southerly along said Drive to S Lake Shore Dr, thence easterly along said Drive to Nonvisible Linear Legal/Statistical Boundary (TLID:629480610), thence easterly along said Nonvisible Linear Legal/Statistical Boundary to Illinois Central RR, thence southerly along said Railroad to Nonvisible Linear Legal/Statistical Boundary (TLID:629480561), thence easterly along said Nonvisible Linear Legal/Statistical Boundary to E Cermak Rd, thence westerly along said Road to S Prairie Ave, thence southerly along said Avenue to Cermak Rd, thence westerly along said Road to S Indiana Ave, thence southerly along said Avenue to Service Dr, thence westerly along said Drive to S Michigan Ave, thence southerly along said Avenue to Michigan Ave, thence southerly along said Avenue to S Michigan Ave, thence southerly along said Avenue to Walkway, thence southerly along said Walkway/Pedestrian Trail to Nonvisible Linear Legal/Statistical Boundary (TLID:610924348), thence easterly along said Nonvisible Linear Legal/Statistical Boundary to E 29th St, thence easterly along said Street to S Indiana Ave, thence southerly along said Avenue to E 31st St, thence easterly along said Street to S Prairie Ave, thence southerly along said Avenue to E 32nd St, thence easterly along said Street to S Giles Ave, thence southerly along said Avenue to E 33rd Blvd, thence westerly along said Boulevard to S Prairie Ave, thence southerly along said Avenue to E 35th St, thence easterly along said Street to S Calumet Ave, thence southerly along said Avenue to E 37th St, thence easterly along said Street to S Dr Martin Luther King Jr Dr, thence southerly along said Drive to E Pershing Rd, thence easterly along said Road to E 39th St, thence easterly along said Street to S Vincennes Ave, thence northerly along said Avenue to E 43rd St, thence westerly along said Street to S Forrestville Ave, thence southerly along said Avenue to E 44th St, thence easterly along said Street to S Evans Ave, thence southerly along said Avenue to E 45th St, thence westerly along said Street to S Champlain Ave, thence southerly along said Avenue to E 46th St, thence westerly along said Street to S St Lawrence Ave, thence southerly along said Avenue to E 48th St, thence westerly along said Street to S Forrestville Ave, thence southerly along said Avenue to E 49th St, thence westerly along said Street to Alley, thence southerly along said Alley to E 50th St, thence easterly along said Street to S Forrestville Ave, thence southerly along said Avenue to E 51st St, thence westerly along said Street to S King Dr, thence southerly along said Drive to E 55th Pl, thence westerly along said Place to S Indiana Ave, thence northerly along said Avenue to E Garfield Blvd, thence westerly along said Boulevard to S State St, thence southerly along said Street to W 57th St, thence westerly along said Street to Nonvisible Linear Legal/Statistical Boundary (TLID:111842853), thence westerly along said Nonvisible Linear Legal/Statistical Boundary to Chicago and Western Indiana RR, thence northerly along said Railroad to W 55th St, thence westerly along said Street to S Normal Blvd, thence northerly along said Boulevard to W 54th Pl, thence westerly along said Place to S Wallace St, thence

northerly along said Street to W 54th St, thence westerly along said Street to S Union Ave, thence northerly along said Avenue to Union Ave, thence northerly along said Avenue to Indiana Harbor Belt RR, thence easterly along said Railroad to Nonvisible Linear Legal/Statistical Boundary (TLID:604910251), thence westerly along said Nonvisible Linear Legal/Statistical Boundary to S Wallace St, thence northerly along said Street to the point of beginning.

2-8-340. Fourth Ward.

The Fourth Ward shall be all that portion of the City bounded as follows:

beginning at the place where W Jackson Blvd (TLID:111769633) meets E Jackson Blvd, thence easterly along said Boulevard to S Wabash Ave, thence southerly along said Avenue to E Balbo Ave, thence easterly along said Avenue to Local Neighborhood Road, Rural Road, City Street (TLID:111770409), thence easterly along said Local Neighborhood Road, Rural Road, City Street to E Balbo Ave, thence easterly along said Avenue to Nonvisible Linear Legal/Statistical Boundary (TLID:605285402), thence easterly along said Nonvisible Linear Legal/Statistical Boundary to Perennial Shoreline (TLID:111841041), thence southerly along said Perennial Shoreline to Perennial Shoreline (TLID:111769941), thence easterly along said Perennial Shoreline to Nonvisible Linear Legal/Statistical Boundary (TLID:111769937), thence easterly along said Nonvisible Linear Legal/Statistical Boundary to Nonvisible Linear Legal/Statistical Boundary (TLID:112376158), thence southerly along said Nonvisible Linear Legal/Statistical Boundary to Property/Parcel Line(Including PLSS) (TLID:112376148), thence southerly along said Property/Parcel Line(Including PLSS) to Property/Parcel Line(Including PLSS) (TLID:111771612), thence westerly along said Property/Parcel Line(Including PLSS) to Perennial Shoreline (TLID:613720795), thence southerly along said Perennial Shoreline to Nonvisible Linear Legal/Statistical Boundary (TLID:630031624), thence easterly along said Nonvisible Linear Legal/Statistical Boundary to Nonvisible Linear Legal/Statistical Boundary (TLID:630031619), thence southerly along said Nonvisible Linear Legal/Statistical Boundary to E 49th St, thence westerly along said Street to S Cornell Dr, thence westerly along said Drive to Property/Parcel Line(Including PLSS) (TLID:112047944), thence westerly along said Property/Parcel Line(Including PLSS) to Nonvisible Linear Legal/Statistical Boundary (TLID:112047941), thence westerly along said Nonvisible Linear Legal/Statistical Boundary to Illinois Central RR, thence southerly along said Railroad to E 53rd St, thence easterly along said Street to Alley, thence westerly along said Alley to S Dorchester Ave, thence southerly along said Avenue to E 54th St, thence westerly along said Street to S Kenwood Ave, thence southerly along said Avenue to E 55th St, thence westerly along said Street to S Kimbark Ave, thence northerly along said Avenue to E 53rd St, thence westerly along said Street to S Woodlawn Ave, thence northerly along said Avenue to E 51st St, thence westerly along said Street to S University Ave, thence southerly along said Avenue to E 52nd St, thence westerly along said Street to S Greenwood Ave, thence northerly along said Avenue to E 51st St, thence westerly

along said Street to Hyde Park Blvd, thence westerly along said Boulevard to E 51st St, thence westerly along said Street to S Cottage Grove Ave, thence southerly along said Avenue to E Garfield Blvd, thence westerly along said Boulevard to Payne Dr, thence northerly along said Drive to Nonvisible Linear Legal/Statistical Boundary (TLID:111771239), thence westerly along said Nonvisible Linear Legal/Statistical Boundary to Elsworth Dr, thence southerly along said Drive to E 55th St, thence westerly along said Street to S King Dr, thence northerly along said Drive to E 51st St, thence easterly along said Street to S Forrestville Ave, thence northerly along said Avenue to E 50th St, thence westerly along said Street to Alley, thence northerly along said Alley to E 49th St, thence easterly along said Street to S Forrestville Ave, thence northerly along said Avenue to E 48th St, thence easterly along said Street to S St Lawrence Ave, thence northerly along said Avenue to E 46th St, thence easterly along said Street to S Champlain Ave, thence northerly along said Avenue to E 45th St, thence easterly along said Street to S Evans Ave, thence northerly along said Avenue to E 44th St, thence westerly along said Street to S Forrestville Ave, thence northerly along said Avenue to E 43rd St, thence westerly along said Street to S Vincennes Ave, thence northerly along said Avenue to E 39th St, thence easterly along said Street to E Pershing Rd, thence westerly along said Road to S Dr Martin Luther King Jr Dr, thence northerly along said Drive to E 37th St, thence westerly along said Street to S Calumet Ave, thence northerly along said Avenue to E 35th St, thence westerly along said Street to S Prairie Ave, thence northerly along said Avenue to E 33rd Blvd, thence easterly along said Boulevard to S Giles Ave, thence northerly along said Avenue to E 32nd St, thence westerly along said Street to S Prairie Ave, thence northerly along said Avenue to E 31st St, thence westerly along said Street to S Indiana Ave, thence northerly along said Avenue to E 29th St, thence easterly along said Street to Nonvisible Linear Legal/Statistical Boundary (TLID:610924348), thence westerly along said Nonvisible Linear Legal/Statistical Boundary to Walkway, thence southerly along said Walkway/Pedestrian Trail to S Michigan Ave, thence northerly along said Avenue to Michigan Ave, thence northerly along said Avenue to S Michigan Ave, thence northerly along said Avenue to Service Dr, thence easterly along said Drive to S Indiana Ave, thence northerly along said Avenue to Cermak Rd, thence easterly along said Road to S Prairie Ave, thence northerly along said Avenue to E Cermak Rd, thence easterly along said Road to Nonvisible Linear Legal/Statistical Boundary (TLID:629480561), thence easterly along said Nonvisible Linear Legal/Statistical Boundary to Illinois Central RR, thence northerly along said Railroad to Nonvisible Linear Legal/Statistical Boundary (TLID:629480596), thence westerly along said Nonvisible Linear Legal/Statistical Boundary to S Lake Shore Dr, thence northerly along said Drive to S Columbus Dr, thence northerly along said Drive to E Roosevelt Dr, thence westerly along said Drive to E Roosevelt Rd, thence westerly along said Road to W Roosevelt Rd, thence westerly along said Road to at and Sf Railway, thence northerly along said Railway to W Harrison St, thence easterly along said Street to S la Salle St, thence northerly along said Street to Congress Pkwy, thence westerly along said Parkway to S Financial Pl, thence northerly along said Place to W Jackson Blvd, thence easterly along said Boulevard to the point of beginning.

2-8-350. Fifth Ward.

The Fifty Ward shall be all that portion of the City bounded as follows:

beginning at the place where E 71st St (TLID:616888710) meets I- 90, thence westerly along said Primary Road to Chicago Skyway, thence easterly along said Skyway to I- 90, thence easterly along said Primary Road to E 79th St, thence easterly along said Street to Local Neighborhood Road, Rural Road, City Street (TLID:112383798), thence northerly along said Local Neighborhood Road, Rural Road, City Street to 1600 E, thence northerly along said Local Neighborhood Road, Rural Road, City Street to E 76th St, thence westerly along said Street to S Dorchester Ave, thence northerly along said Avenue to E 75th St, thence westerly along said Street to Illinois Central RR, thence northerly along said Railroad to Nonvisible Linear Legal/Statistical Boundary (TLID:111774403), thence easterly along said Nonvisible Linear Legal/Statistical Boundary to E 74th St, thence easterly along said Street to S Kimbark Ave, thence northerly along said Avenue to Nonvisible Linear Legal/Statistical Boundary (TLID:111774410), thence westerly along said Nonvisible Linear Legal/Statistical Boundary to Illinois Central RR, thence northerly along said Railroad to E 71st St, thence easterly along said Street to 1600 E, thence southerly along said Local Neighborhood Road, Rural Road, City Street to 71st Pl, thence easterly along said Place to Stony Island Ave, thence southerly along said Avenue to E 72nd St, thence easterly along said Street to Alley, thence northerly along said Alley to E 71st St, thence easterly along said Street to S Bennett Ave, thence southerly along said Avenue to E 73rd St, thence easterly along said Street to Alley, thence southerly along said Alley to S Jeffery Blvd, thence southerly along said Boulevard to E 73rd St, thence easterly along said Street to S Clyde Ave, thence southerly along said Avenue to E 74th St, thence easterly along said Street to S Paxton Ave, thence northerly along said Avenue to E 73rd St, thence easterly along said Street to S Oglesby Ave, thence northerly along said Avenue to E 72nd St, thence easterly along said Street to S Yates Blvd, thence northerly along said Boulevard to 71st St, thence northerly along said Street to E 71st St, thence easterly along said Street to Property/Parcel Line(Including PLSS) (TLID:111859434), thence easterly along said Property/Parcel Line(Including PLSS) to Perennial Shoreline (TLID:616810545), thence westerly along said Perennial Shoreline to Perennial Shoreline (TLID:613720661), thence westerly along said Perennial Shoreline to Nonvisible Linear Legal/Statistical Boundary (TLID:604589119), thence westerly along said Nonvisible Linear Legal/Statistical Boundary to Perennial Shoreline (TLID:613720665), thence easterly along said Perennial Shoreline to Perennial Shoreline (TLID:631738115), thence westerly along said Perennial Shoreline to Perennial Shoreline (TLID:616922260), thence northerly along said Perennial Shoreline to Perennial Shoreline (TLID:631738117), thence northerly along said Perennial Shoreline to Perennial Shoreline (TLID:112047902), thence easterly along said Perennial Shoreline to Perennial Shoreline (TLID:630031300), thence westerly along said Perennial Shoreline to Perennial Shoreline (TLID:613720809), thence westerly along said Perennial Shoreline to

Nonvisible Linear Legal/Statistical Boundary (TLID:630031624), thence westerly along said Nonvisible Linear Legal/Statistical Boundary to Nonvisible Linear Legal/Statistical Boundary (TLID:630031619), thence southerly along said Nonvisible Linear Legal/Statistical Boundary to E 49th St, thence westerly along said Street to S Cornell Dr, thence westerly along said Drive to Property/Parcel Line(Including PLSS) (TLID:112047944), thence westerly along said Property/Parcel Line(Including PLSS) to Nonvisible Linear Legal/Statistical Boundary (TLID:112047941), thence westerly along said Nonvisible Linear Legal/Statistical Boundary to Illinois Central RR, thence southerly along said Railroad to E 53rd St, thence easterly along said Street to Alley, thence westerly along said Alley to S Dorchester Ave, thence southerly along said Avenue to E 54th St, thence westerly along said Street to S Kenwood Ave, thence southerly along said Avenue to E 55th St, thence westerly along said Street to S Kimbark Ave, thence northerly along said Avenue to E 53rd St, thence westerly along said Street to S Woodlawn Ave, thence northerly along said Avenue to E 51st St, thence westerly along said Street to S University Ave, thence southerly along said Avenue to E 52nd St, thence westerly along said Street to S Greenwood Ave, thence northerly along said Avenue to E 51st St, thence westerly along said Street to Hyde Park Blvd, thence westerly along said Boulevard to E 51st St, thence westerly along said Street to S Cottage Grove Ave, thence southerly along said Avenue to E 60th St, thence easterly along said Street to Illinois Central RR, thence northerly along said Railroad to Property/Parcel Line(Including PLSS) (TLID:629480225), thence easterly along said Property/Parcel Line(Including PLSS) to S Blackstone Ave, thence northerly along said Avenue to Nonvisible Linear Legal/Statistical Boundary (TLID:630031264), thence easterly along said Nonvisible Linear Legal/Statistical Boundary to Nonvisible Linear Legal/Statistical Boundary (TLID:630030920), thence southerly along said Nonvisible Linear Legal/Statistical Boundary to E 63rd St, thence easterly along said Street to S Stony Island Ave, thence southerly along said Avenue to E 64th St, thence westerly along said Street to S Blackstone Ave, thence southerly along said Avenue to Alley, thence westerly along said Alley to Alley (TLID:605503195), thence southerly along said Alley to E Marquette Rd, thence westerly along said Road to Alley, thence northerly along said Alley to E 65th St, thence westerly along said Street to Alley, thence southerly along said Alley to E Marquette Rd, thence westerly along said Road to S Cottage Grove Ave, thence southerly along said Avenue to the point of beginning.

2-8-360          Sixth Ward.

The Sixth Ward shall be all that portion of the City bounded as follows:

beginning at the place where S Bishop St (TLID:605583873) meets W 71st St, thence easterly along said Street to S Bishop St, thence northerly along said Street to Alley, thence easterly along said Alley to W 70th St, thence westerly along said Street to S Bishop St, thence northerly along said Street to W 69th St, thence easterly along said Street to S Carpenter St, thence northerly along said Street to W Marquette Rd, thence westerly along said Road to S

Aberdeen St, thence northerly along said Street to W 65th St, thence easterly along said Street to S Green St, thence southerly along said Street to W 66th St, thence easterly along said Street to Nonvisible Linear Legal/Statistical Boundary (TLID:604586629), thence easterly along said Nonvisible Linear Legal/Statistical Boundary to W 66th St, thence easterly along said Street to S Lafayette Ave, thence southerly along said Avenue to W Marquette Rd, thence easterly along said Road to E 67th St, thence easterly along said Street to Marquette Rd, thence southerly along said Road to E 67th St, thence easterly along said Street to S Prairie Ave, thence southerly along said Avenue to E 69th St, thence easterly along said Street to S Keefe Ave, thence easterly along said Avenue to S South Chicago Ave, thence easterly along said Avenue to E 69th Pl, thence easterly along said Place to S Cottage Grove Ave, thence southerly along said Avenue to E 71st St, thence westerly along said Street to I- 90, thence westerly along said Primary Road to S Cottage Grove Ave, thence southerly along said Avenue to E 87th St, thence easterly along said Street to Alley, thence southerly along said Alley to S Langley Ave, thence southerly along said Avenue to E 87th St, thence westerly along said Street to S St Lawrence Ave, thence southerly along said Avenue to E 87th Pl, thence westerly along said Place to S Eberhart Ave, thence northerly along said Avenue to E 87th St, thence westerly along said Street to W 87th St, thence westerly along said Street to S State St, thence northerly along said Street to W 83rd St, thence westerly along said Street to I- 94, thence northerly along said Primary Road to W 79th St, thence westerly along said Street to S Perry Ave, thence northerly along said Avenue to W 77th St, thence westerly along said Street to Nonvisible Linear Legal/Statistical Boundary (TLID:604586803), thence northerly along said Nonvisible Linear Legal/Statistical Boundary to S Wentworth Ave, thence northerly along said Avenue to W 76th St, thence westerly along said Street to 76th St, thence westerly along said Street to W 76th St, thence westerly along said Street to Chicago and Western Indiana RR, thence southerly along said Railroad to Soo Line RR, thence southerly along said Railroad to W 79th St, thence westerly along said Street to S Wallace St, thence northerly along said Street to Alley, thence westerly along said Alley to S Union Ave, thence northerly along said Avenue to W 76th St, thence westerly along said Street to Alley, thence northerly along said Alley to Nonvisible Linear Legal/Statistical Boundary (TLID:635231866), thence northerly along said Nonvisible Linear Legal/Statistical Boundary to W 75th St, thence westerly along said Street to S Halsted St, thence northerly along said Street to W 75th St, thence westerly along said Street to S Green St, thence northerly along said Street to W 73rd St, thence westerly along said Street to Alley, thence northerly along said Alley to S Ada St, thence northerly along said Street to W 73rd St, thence westerly along said Street to S Loomis Blvd, thence northerly along said Boulevard to W 71st Pl, thence westerly along said Place to the point of beginning.



2-8-370. Seventh Ward.

The Seventh Ward shall be all that portion of the City bounded as follows:

beginning at the place where Chicago and Western Indiana RR (TLID:605526731) meets S Stony Island Ave, thence northerly along said Avenue to E 95th St, thence easterly along said Street to S Jeffery Blvd, thence southerly along said Boulevard to E 91st St, thence easterly along said Street to Alley, thence northerly along said Alley to E 89th St, thence easterly along said Street to S Yates Blvd, thence northerly along said Boulevard to Nonvisible Linear Legal/Statistical Boundary (TLID:629479913), thence northerly along said Nonvisible Linear Legal/Statistical Boundary to S Yates Blvd, thence northerly along said Boulevard to E 84th St, thence westerly along said Street to Alley, thence northerly along said Alley to S Crandon Ave, thence southerly along said Avenue to E 84th St, thence westerly along said Street to S Luella Ave, thence southerly along said Avenue to E 85th St, thence westerly along said Street to S South Chicago Ave, thence westerly along said Avenue to E 83rd St, thence westerly along said Street to S Oglesby Ave, thence northerly along said Avenue to E 80th St, thence westerly along said Street to S Paxton Ave, thence northerly along said Avenue to E 75th St, thence westerly along said Street to S Chappel Ave, thence northerly along said Avenue to Alley, thence easterly along said Alley to E 74th St, thence easterly along said Street to Alley, thence southerly along said Alley to S Jeffery Blvd, thence southerly along said Boulevard to E 74th St, thence westerly along said Street to S Constance Ave, thence northerly along said Avenue to E 73rd St, thence westerly along said Street to Stony Island Ave, thence southerly along said Avenue to E 74th St, thence westerly along said Street to 1500 E, thence northerly along said Local Neighborhood Road, Rural Road, City Street to E 71st Pl, thence easterly along said Place to 71st Pl, thence easterly along said Place to Stony Island Ave, thence southerly along said Avenue to E 72nd St, thence easterly along said Street to Alley, thence northerly along said Alley to E 71st St, thence easterly along said Street to S Bennett Ave, thence southerly along said Avenue to E 73rd St, thence easterly along said Street to Alley, thence southerly along said Alley to S Jeffery Blvd, thence southerly along said Boulevard to E 73rd St, thence easterly along said Street to S Clyde Ave, thence southerly along said Avenue to E 74th St, thence easterly along said Street to S Paxton Ave, thence northerly along said Avenue to E 73rd St, thence easterly along said Street to S Oglesby Ave, thence northerly along said Avenue to E 72nd St, thence easterly along said Street to S Yates Blvd, thence northerly along said Boulevard to 71st St, thence northerly along said Street to E 71st St, thence easterly along said Street to Property/Parcel Line(Including PLSS) (TLID:111859434), thence easterly along said Property/Parcel Line(Including PLSS) to Perennial Shoreline (TLID:111775752), thence westerly along said Perennial Shoreline to Perennial Shoreline (TLID:111775778), thence southerly along said Perennial Shoreline to Perennial Shoreline (TLID:634247633), thence easterly along said Perennial Shoreline to Nonvisible Linear Legal/Statistical Boundary (TLID:613721246), thence southerly along said Nonvisible Linear Legal/Statistical Boundary to Perennial Shoreline (TLID:630310401), thence southerly along said Perennial Shoreline to Nonvisible Linear Legal/Statistical Boundary

(TLID:629479912), thence easterly along said Nonvisible Linear Legal/Statistical Boundary to Elgin Joliet and Eastern Rlwy, thence westerly along said Railway to Nonvisible Linear Legal/Statistical Boundary (TLID:112048427), thence westerly along said Nonvisible Linear Legal/Statistical Boundary to S Green Bay Ave, thence northerly along said Avenue to E 83rd St, thence westerly along said Street to S Houston Ave, thence southerly along said Avenue to E 83rd Pl, thence westerly along said Place to S Commercial Ave, thence southerly along said Avenue to S Baltimore Ave, thence westerly along said Avenue to S Muskegon Ave, thence northerly along said Avenue to E 85th St, thence westerly along said Street to Alley, thence southerly along said Alley to E 86th St, thence westerly along said Street to Alley, thence southerly along said Alley to E 87th St, thence easterly along said Street to S Muskegon Ave, thence southerly along said Avenue to E 91st St, thence easterly along said Street to S Exchange Ave, thence southerly along said Avenue to E 92nd St, thence westerly along said Street to 92nd St, thence westerly along said Street to I- 90, thence westerly along said Primary Road to S Marquette Ave, thence westerly along said Avenue to I- 90, thence easterly along said Local Neighborhood Road, Rural Road, City Street to E 92nd St, thence easterly along said Street to S Manistee Ave, thence southerly along said Avenue to Alley, thence easterly along said Service Drive usually along a limited access highway to E 93rd St, thence easterly along said Street to S Manistee Ave, thence southerly along said Avenue to E 95th St, thence westerly along said Street to S Oglesby Ave, thence southerly along said Avenue to S Crandon Ave, thence southerly along said Avenue to E 98th St, thence westerly along said Street to S Merrion Ave, thence southerly along said Avenue to E 99th St, thence easterly along said Street to S Torrence Ave, thence southerly along said Avenue to E 104th St, thence westerly along said Street to S Bensley Ave, thence southerly along said Avenue to Local Neighborhood Road, Rural Road, City Street (TLID:112046645), thence southerly along said Local Neighborhood Road, Rural Road, City Street to Nonvisible Linear Legal/Statistical Boundary (TLID:112046643), thence westerly along said Nonvisible Linear Legal/Statistical Boundary to Chicago and Western Indiana RR, thence northerly along said Railroad to the point of beginning.

2-8-380. Eighth Ward.

The Eighth Ward shall be all that portion of the City bounded as follows:

begining at the place where S Jeffery Blvd (TLID:635232393) meets E 91st St, thence easterly along said Street to Alley, thence northerly along said Alley to E 89th St, thence easterly along said Street to S Yates Blvd, thence northerly along said Boulevard to Nonvisible Linear Legal/Statistical Boundary (TLID:629479913), thence northerly along said Nonvisible Linear Legal/Statistical Boundary to S Yates Blvd, thence northerly along said Boulevard to E 84th St, thence westerly along said Street to Alley, thence northerly along said Alley to S Crandon Ave, thence southerly along said Avenue to E 84th St, thence westerly along said Street to S Luella Ave, thence southerly along said Avenue to E 85th St, thence westerly along said Street to S

South Chicago Ave, thence westerly along said Avenue to E 83rd St, thence westerly along said Street to S Oglesby Ave, thence northerly along said Avenue to E 80th St, thence westerly along said Street to S Paxton Ave, thence northerly along said Avenue to E 75th St, thence westerly along said Street to S Chappel Ave, thence northerly along said Avenue to Alley, thence easterly along said Alley to E 74th St, thence easterly along said Street to Alley, thence southerly along said Alley to S Jeffery Blvd, thence southerly along said Boulevard to E 74th St, thence westerly along said Street to S Constance Ave, thence northerly along said Avenue to E 73rd St, thence westerly along said Street to Stony Island Ave, thence southerly along said Avenue to E 74th St, thence westerly along said Street to 1500 E, thence northerly along said Local Neighborhood Road, Rural Road, City Street to E 71st Pl, thence easterly along said Place to 1600 E, thence northerly along said Local Neighborhood Road, Rural Road, City Street to E 71st St, thence westerly along said Street to Illinois Central RR, thence southerly along said Railroad to Nonvisible Linear Legal/Statistical Boundary (TLID:111774410), thence easterly along said Nonvisible Linear Legal/Statistical Boundary to S Kimbark Ave, thence southerly along said Avenue to E 74th St, thence westerly along said Street to Nonvisible Linear Legal/Statistical Boundary (TLID:111774403), thence westerly along said Nonvisible Linear Legal/Statistical Boundary to Illinois Central RR, thence southerly along said Railroad to E 75th St, thence easterly along said Street to S Dorchester Ave, thence southerly along said Avenue to E 76th St, thence easterly along said Street to 1600 E, thence southerly along said Local Neighborhood Road, Rural Road, City Street to Local Neighborhood Road, Rural Road, City Street (TLID:112383798), thence southerly along said Local Neighborhood Road, Rural Road, City Street to E 79th St, thence westerly along said Street to I- 90, thence westerly along said Primary Road to Chicago Skyway, thence westerly along said Skyway to I- 90, thence westerly along said Primary Road to S Cottage Grove Ave, thence northerly along said Avenue to E 87th St, thence easterly along said Street to Alley, thence southerly along said Alley to S Langley Ave, thence southerly along said Avenue to E 87th St, thence westerly along said Street to S St Lawrence Ave, thence southerly along said Avenue to E 87th Pl, thence westerly along said Place to S Eberhart Ave, thence southerly along said Avenue to E 88th Pl, thence easterly along said Place to S St Lawrence Ave, thence southerly along said Avenue to E 91st St, thence easterly along said Street to S Cottage Grove Ave, thence southerly along said Avenue to E 95th St, thence easterly along said Street to S Cottage Grove Ave, thence southerly along said Avenue to E 103rd St, thence westerly along said Street to S Stony Island Ave, thence northerly along said Avenue to Stony Island Ave, thence northerly along said Avenue to Nonvisible Linear Legal/Statistical Boundary (TLID:616793065), thence northerly along said Nonvisible Linear Legal/Statistical Boundary to S Stony Island Ave, thence northerly along said Avenue to E 95th St, thence easterly along said Street to the point of beginning.

2-8-390. Ninth Ward.

The Ninth Ward shall be all that portion of the City bounded as follows:

beginning at the place where Illinois Central RR (TLID:112209099) meets Perennial Shoreline (TLID:112201466), thence easterly along said Perennial Shoreline to S Indiana Ave, thence southerly along said Avenue to Nonvisible Linear Legal/Statistical Boundary (TLID:604590228), thence southerly along said Nonvisible Linear Legal/Statistical Boundary to S Indiana Ave, thence southerly along said Avenue to E 138th St, thence easterly along said Street to Nonvisible Linear Legal/Statistical Boundary (TLID:112201449), thence easterly along said Nonvisible Linear Legal/Statistical Boundary to Property/Parcel Line(Including PLSS) (TLID:112201446), thence easterly along said Property/Parcel Line(Including PLSS) to I- 94, thence northerly along said Primary Road to Nonvisible Linear Legal/Statistical Boundary (TLID:604588632), thence easterly along said Nonvisible Linear Legal/Statistical Boundary to I- 94, thence northerly along said Primary Road to E 103rd St, thence easterly along said Street to S Cottage Grove Ave, thence southerly along said Avenue to E 95th St, thence easterly along said Street to S Cottage Grove Ave, thence northerly along said Avenue to E 91st St, thence westerly along said Street to S St Lawrence Ave, thence northerly along said Avenue to E 88th Pl, thence westerly along said Place to S Eberhart Ave, thence northerly along said Avenue to E 87th St, thence westerly along said Street to W 87th St, thence westerly along said Street to S State St, thence southerly along said Street to Nonvisible Linear Legal/Statistical Boundary (TLID:604589915), thence southerly along said Nonvisible Linear Legal/Statistical Boundary to S State St, thence southerly along said Street to State St, thence southerly along said Street to S State St, thence southerly along said Street to State St, thence southerly along said Street to S State St, thence southerly along said Street to I- 57, thence westerly along said Primary Road to Bishop Ford Freeway, thence westerly along said Ramp to S Wentworth Ave, thence northerly along said Avenue to I- 57, thence westerly along said Primary Road to I- 57, thence westerly along said Local Neighborhood Road, Rural Road, City Street to Chicago and Western Indiana RR, thence northerly along said Railroad to I- 57, thence westerly along said Primary Road to S Parnell Ave, thence southerly along said Avenue to W 99th St, thence westerly along said Street to S Lowe Ave, thence southerly along said Avenue to W 103rd St, thence easterly along said Street to S State St, thence southerly along said Street to W 119th St, thence easterly along said Street to S Yale Ave, thence southerly along said Avenue to W 125th St, thence westerly along said Street to S Union Ave, thence southerly along said Avenue to W 129th Pl, thence easterly along said Place to Nonvisible Linear Legal/Statistical Boundary (TLID:111841262), thence southerly along said Nonvisible Linear Legal/Statistical Boundary to Nonvisible Linear Legal/Statistical Boundary (TLID:112226504), thence easterly along said Nonvisible Linear Legal/Statistical Boundary to E 130th St, thence easterly along said Street to Illinois Central RR, thence southerly along said Railroad to the point of beginning.

2-8-400. Tenth Ward.

The Tenth Ward shall be all that portion of the City bounded as follows:

beginning at the place where Nonvisible Linear Legal/Statistical Boundary (TLID:605787037) meets I- 94, thence northerly along said Primary Road to Nonvisible Linear Legal/Statistical Boundary (TLID:604588632), thence easterly along said Nonvisible Linear Legal/Statistical Boundary to I- 94, thence northerly along said Primary Road to E 103rd St, thence easterly along said Street to S Stony Island Ave, thence northerly along said Avenue to Stony Island Ave, thence northerly along said Avenue to Nonvisible Linear Legal/Statistical Boundary (TLID:616793065), thence northerly along said Nonvisible Linear Legal/Statistical Boundary to S Stony Island Ave, thence northerly along said Avenue to Chicago and Western Indiana RR, thence northerly along said Railroad to Nonvisible Linear Legal/Statistical Boundary (TLID:112046643), thence easterly along said Nonvisible Linear Legal/Statistical Boundary to Local Neighborhood Road, Rural Road, City Street (TLID:112046644), thence southerly along said Local Neighborhood Road, Rural Road, City Street to S Bensley Ave, thence southerly along said Avenue to E 104th St, thence easterly along said Street to S Torrence Ave, thence northerly along said Avenue to E 99th St, thence westerly along said Street to S Merrion Ave, thence southerly along said Avenue to E 98th St, thence northerly along said Street to S Crandon Ave, thence northerly along said Avenue to S Oglesby Ave, thence northerly along said Avenue to E 95th St, thence easterly along said Street to S Manistee Ave, thence northerly along said Avenue to E 93rd St, thence easterly along said Street to Alley, thence westerly along said Service Drive usually along a limited access highway to S Manistee Ave, thence northerly along said Avenue to E 92nd St, thence easterly along said Street to I- 90, thence westerly along said Local Neighborhood Road, Rural Road, City Street to S Marquette Ave, thence westerly along said Avenue to I- 90, thence easterly along said Primary Road to 92nd St, thence easterly along said Street to E 92nd St, thence easterly along said Street to S Exchange Ave, thence northerly along said Avenue to E 91st St, thence westerly along said Street to S Muskegon Ave, thence northerly along said Avenue to E 87th St, thence westerly along said Street to Alley, thence northerly along said Alley to E 86th St, thence easterly along said Street to Alley, thence northerly along said Alley to E 85th St, thence easterly along said Street to S Muskegon Ave, thence northerly along said Avenue to S Baltimore Ave, thence easterly along said Avenue to S Commercial Ave, thence southerly along said Avenue to E 83rd Pl, thence easterly along said Place to S Houston Ave, thence northerly along said Avenue to E 83rd St, thence easterly along said Street to S Green Bay Ave, thence southerly along said Avenue to Nonvisible Linear Legal/Statistical Boundary (TLID:112048424), thence easterly along said Nonvisible Linear Legal/Statistical Boundary to Elgin Joliet and Eastern Rlwy, thence easterly along said Railway to Nonvisible Linear Legal/Statistical Boundary (TLID:629479912), thence easterly along said Nonvisible Linear Legal/Statistical Boundary to Perennial Shoreline (TLID:629479910), thence northerly along said Perennial Shoreline to Nonvisible Linear Legal/Statistical Boundary (TLID:613721246), thence northerly along said Nonvisible Linear Legal/Statistical Boundary to

Perennial Shoreline (TLID:634247633), thence easterly along said Perennial Shoreline to Perennial Shoreline (TLID:634247634), thence northerly along said Perennial Shoreline to Nonvisible Linear Legal/Statistical Boundary (TLID:111875027), thence easterly along said Nonvisible Linear Legal/Statistical Boundary to Nonvisible Linear Legal/Statistical Boundary (TLID:98441661), thence southerly along said Nonvisible Linear Legal/Statistical Boundary to Perennial Shoreline (TLID:98443451), thence southerly along said Perennial Shoreline to Nonvisible Linear Legal/Statistical Boundary (TLID:630432595), thence southerly along said Nonvisible Linear Legal/Statistical Boundary to Perennial Shoreline (TLID:98443444), thence southerly along said Perennial Shoreline to Nonvisible Linear Legal/Statistical Boundary (TLID:98443445), thence southerly along said Nonvisible Linear Legal/Statistical Boundary to S Ave A, thence southerly along said Local Neighborhood Road, Rural Road, City Street to Nonvisible Linear Legal/Statistical Boundary (TLID:98450215), thence southerly along said Nonvisible Linear Legal/Statistical Boundary to Perennial Shoreline (TLID:98416095), thence southerly along said Perennial Shoreline to Nonvisible Linear Legal/Statistical Boundary (TLID:98416100), thence southerly along said Nonvisible Linear Legal/Statistical Boundary to Perennial Shoreline (TLID:98416102), thence southerly along said Perennial Shoreline to Nonvisible Linear Legal/Statistical Boundary (TLID:98416106), thence southerly along said Nonvisible Linear Legal/Statistical Boundary to Perennial Shoreline (TLID:98450211), thence southerly along said Perennial Shoreline to Nonvisible Linear Legal/Statistical Boundary (TLID:98450212), thence southerly along said Nonvisible Linear Legal/Statistical Boundary to Perennial Shoreline (TLID:98441602), thence southerly along said Perennial Shoreline to Nonvisible Linear Legal/Statistical Boundary (TLID:98441651), thence southerly along said Nonvisible Linear Legal/Statistical Boundary to Property/Parcel Line(Including PLSS) (TLID:112201426), thence westerly along said Property/Parcel Line(Including PLSS) to Nonvisible Linear Legal/Statistical Boundary (TLID:112201427), thence westerly along said Nonvisible Linear Legal/Statistical Boundary to Property/Parcel Line(Including PLSS) (TLID:112201428), thence westerly along said Property/Parcel Line(Including PLSS) to Nonvisible Linear Legal/Statistical Boundary (TLID:112201429), thence westerly along said Nonvisible Linear Legal/Statistical Boundary to the point of beginning.

2-8-410. Eleventh Ward.

The Eleventh Ward shall be all that portion of the City bounded as follows:

beginning at the place where Chicago River S Br (TLID:112047255) meets Nonvisible Linear Legal/Statistical Boundary (TLID:112047256), thence easterly along said Nonvisible Linear Legal/Statistical Boundary to S Wallace St, thence southerly along said Street to Nonvisible Linear Legal/Statistical Boundary (TLID:605497083), thence southerly along said Nonvisible Linear Legal/Statistical Boundary to I- 55, thence easterly along said Primary Road to S la Salle St, thence northerly along said Street to W Cermak Rd, thence easterly along said

Road to S La Salle St, thence northerly along said Street to S Archer Ave, thence easterly along said Avenue to Railroad Feature (Main, Spur, or Yard) (TLID:111828472), thence northerly along said Railroad Feature (Main, Spur, or Yard) to W 19th St, thence easterly along said Street to S Clark St, thence northerly along said Street to W 18th St, thence westerly along said Street to S Wentworth Ave, thence northerly along said Avenue to Local Neighborhood Road, Rural Road, City Street (TLID:111827858), thence northerly along said Local Neighborhood Road, Rural Road, City Street to Illinois Central RR, thence easterly along said Railroad to Nonvisible Linear Legal/Statistical Boundary (TLID:618425845), thence westerly along said Nonvisible Linear Legal/Statistical Boundary to W 16th St, thence westerly along said Street to at and Sf Rlwy, thence westerly along said Railway to Nonvisible Linear Legal/Statistical Boundary (TLID:112047187), thence westerly along said Nonvisible Linear Legal/Statistical Boundary to Chicago River S Br, thence northerly along said Branch to Baltimore and Ohio RR, thence easterly along said Railroad to Nonvisible Linear Legal/Statistical Boundary (TLID:111846396), thence northerly along said Nonvisible Linear Legal/Statistical Boundary to S Wells St, thence northerly along said Street to W Harrison St, thence westerly along said Street to Chicago River S Br, thence southerly along said Branch to Nonvisible Linear Legal/Statistical Boundary (TLID:604588528), thence westerly along said Nonvisible Linear Legal/Statistical Boundary to W Polk St, thence westerly along said Street to S Canal St, thence southerly along said Street to W 14th Pl, thence westerly along said Place to S Halsted St, thence northerly along said Street to Taylor St, thence westerly along said Street to W Taylor St, thence westerly along said Street to S Carpenter St, thence northerly along said Street to W Polk St, thence westerly along said Street to Nonvisible Linear Legal/Statistical Boundary (TLID:604898769), thence northerly along said Nonvisible Linear Legal/Statistical Boundary to S Racine Ave, thence northerly along said Avenue to W Harrison St, thence westerly along said Street to S Ashland Ave, thence northerly along said Avenue to W Harrison St, thence westerly along said Street to Ashland Ave, thence northerly along said Avenue to S Ashland Ave, thence northerly along said Avenue to Ashland Ave, thence northerly along said Avenue to W Adams St, thence westerly along said Street to W Ogden Ave, thence westerly along said Avenue to W Madison St, thence easterly along said Street to S Laflin St, thence northerly along said Street to W Van Buren St, thence easterly along said Street to S Throop St, thence northerly along said Street to W Adams St, thence easterly along said Street to S Racine Ave, thence northerly along said Avenue to W Monroe St, thence westerly along said Street to S Throop St, thence northerly along said Street to W Madison St, thence easterly along said Street to N Elizabeth St, thence northerly along said Street to Alley, thence easterly along said Alley to N Racine Ave, thence northerly along said Avenue to W Washington Blvd, thence easterly along said Boulevard to N May St, thence southerly along said Street to Alley, thence easterly along said Alley to N Aberdeen St, thence northerly along said Street to W Washington Blvd, thence easterly along said Boulevard to N Peoria St, thence southerly along said Street to S Peoria St, thence southerly along said Street to W Monroe St, thence easterly along said Street to S Green St, thence southerly along said Street to W Jackson Blvd, thence westerly along said Boulevard to Alley, thence southerly along said Alley to W Van

Buren St, thence easterly along said Street to S Financial Pl, thence southerly along said Place to Congress Pkwy, thence easterly along said Parkway to S La Salle St, thence southerly along said Street to W Harrison St, thence westerly along said Street to at and Sf Rlwy, thence southerly along said Railway to W Roosevelt Rd, thence easterly along said Road to S Clark St, thence southerly along said Street to W 16th St, thence easterly along said Street to S Dearborn St, thence southerly along said Street to S Archer Ave, thence westerly along said Avenue to W Cullerton St, thence easterly along said Street to S State St, thence southerly along said Street to W Cermak Rd, thence westerly along said Road to S Federal St, thence southerly along said Street to Nonvisible Linear Legal/Statistical Boundary (TLID:111828588), thence westerly along said Nonvisible Linear Legal/Statistical Boundary to Nonvisible Linear Legal/Statistical Boundary (TLID:111828592), thence southerly along said Nonvisible Linear Legal/Statistical Boundary to Nonvisible Linear Legal/Statistical Boundary (TLID:111828594), thence easterly along said Nonvisible Linear Legal/Statistical Boundary to S Federal St, thence southerly along said Street to W 26th St, thence westerly along said Street to Soo Line RR, thence southerly along said Railroad to W 35th St, thence westerly along said Street to 35th St, thence westerly along said Street to W 35th St, thence westerly along said Street to 35th St, thence westerly along said Street to W 35th St, thence westerly along said Street to Nonvisible Linear Legal/Statistical Boundary (TLID:629481139), thence southerly along said Nonvisible Linear Legal/Statistical Boundary to Wells St, thence southerly along said Street to S Wells St, thence southerly along said Street to W 37th St, thence westerly along said Street to S Princeton Ave, thence southerly along said Avenue to W 39th St, thence westerly along said Street to Chicago and Western Indiana RR, thence southerly along said Railroad to S Stewart Ave, thence southerly along said Avenue to Chicago and Western Indiana RR, thence southerly along said Railroad to W 47th St, thence westerly along said Street to S Wallace St, thence southerly along said Street to Nonvisible Linear Legal/Statistical Boundary (TLID:604910251), thence easterly along said Nonvisible Linear Legal/Statistical Boundary to Indiana Harbor Belt RR, thence westerly along said Railroad to S Halsted St, thence northerly along said Street to W 47th St, thence westerly along said Street to S Racine Ave, thence southerly along said Avenue to W 37th St, thence westerly along said Street to Nonvisible Linear Legal/Statistical Boundary (TLID:111805164), thence westerly along said Nonvisible Linear Legal/Statistical Boundary to Chicago River S Br, thence northerly along said Branch to W 35th St, thence easterly along said Street to S Racine Ave, thence northerly along said Avenue to W 32nd Pl, thence easterly along said Place to S May St, thence northerly along said Street to W 31st St, thence westerly along said Street to Nonvisible Linear Legal/Statistical Boundary (TLID:629481220), thence westerly along said Nonvisible Linear Legal/Statistical Boundary to Chicago River S Br, thence northerly along said Branch to Nonvisible Linear Legal/Statistical Boundary (TLID:630299375), thence northerly along said Nonvisible Linear Legal/Statistical Boundary to Nonvisible Linear Legal/Statistical Boundary (TLID:629481206), thence easterly along said Nonvisible Linear Legal/Statistical Boundary to Chicago River S Br, thence easterly along said Branch to the point of beginning.



2-8-420. Twelfth Ward.

The Twelfth Ward shall be all that portion of the City bounded as follows:

beginning at the place where S Sacramento Ave (TLID:605057868) meets Alley, thence easterly along said Alley to W 26th St, thence easterly along said Street to S California Ave, thence northerly along said Avenue to W 25th St, thence easterly along said Street to S Rockwell St, thence northerly along said Street to W 23rd Pl, thence westerly along said Place to S Washtenaw Ave, thence northerly along said Avenue to Alley, thence easterly along said Alley to S Rockwell St, thence northerly along said Street to W 19th St, thence westerly along said Street to S Washtenaw Ave, thence northerly along said Avenue to Chicago Burlington and Quincy RR, thence westerly along said Railroad to S California Ave, thence southerly along said Avenue to W 18th St, thence westerly along said Street to S Farrar Dr, thence northerly along said Drive to Nonvisible Linear Legal/Statistical Boundary (TLID:605268496), thence westerly along said Nonvisible Linear Legal/Statistical Boundary to S Sacramento Dr, thence northerly along said Drive to S Marshall Blvd, thence southerly along said Boulevard to W Cermak Rd, thence easterly along said Road to S Homan Ave, thence northerly along said Avenue to W 26th St, thence easterly along said Street to S Kedzie Ave, thence southerly along said Avenue to W 35th St, thence westerly along said Street to Service Drive usually along a limited accesshighway (TLID:633608563), thence westerly along said Service Drive usually along a limited accesshighway to W 35th St, thence westerly along said Street to S Central Park Ave, thence southerly along said Avenue to Grand Trunk Rlwy, thence southerly along said Railway to Nonvisible Linear Legal/Statistical Boundary (TLID:604898494), thence easterly along said Nonvisible Linear Legal/Statistical Boundary to W Pershing Rd, thence easterly along said Road to S Kedzie Ave, thence northerly along said Avenue to W 42nd St, thence easterly along said Street to S Sacramento Ave, thence southerly along said Avenue to W 45th St, thence easterly along said Street to S Fairfield Ave, thence northerly along said Avenue to W 43rd St, thence easterly along said Street to S Western Ave, thence northerly along said Avenue to Penn Central RR, thence northerly along said Railroad to S Western Blvd, thence northerly along said Boulevard to S Archer Ave, thence easterly along said Avenue to S Damen Ave, thence northerly along said Avenue to W 35th St, thence easterly along said Street to S Wood St, thence southerly along said Street to W 36th St, thence easterly along said Street to S Hermitage Ave, thence southerly along said Avenue to W 37th St, thence easterly along said Street to Nonvisible Linear Legal/Statistical Boundary (TLID:112047283), thence easterly along said Nonvisible Linear Legal/Statistical Boundary to Chicago River S Br, thence northerly along said Branch to W 35th St, thence easterly along said Street to S Racine Ave, thence northerly along said Avenue to W 32nd Pl, thence easterly along said Place to S May St, thence northerly along said Street to W 31st St, thence westerly along said Street to Nonvisible Linear Legal/Statistical Boundary (TLID:629481220), thence westerly along said Nonvisible Linear Legal/Statistical Boundary to Chicago River S Br, thence northerly along said Branch to S Archer Ave, thence westerly along

said Avenue to S Robinson St, thence northerly along said Street to Nonvisible Linear Legal/Statistical Boundary (TLID:635232450), thence westerly along said Nonvisible Linear Legal/Statistical Boundary to Alley, thence westerly along said Alley to S Archer Ave, thence westerly along said Avenue to Alley, thence westerly along said Alley to W 33rd St, thence westerly along said Street to S Damen Ave, thence northerly along said Avenue to I- 55, thence westerly along said Local Neighborhood Road, Rural Road, City Street to S Hoyne Ave, thence northerly along said Avenue to Nonvisible Linear Legal/Statistical Boundary (TLID:605510100), thence northerly along said Nonvisible Linear Legal/Statistical Boundary to I- 55, thence westerly along said Local Neighborhood Road, Rural Road, City Street to Nonvisible Linear Legal/Statistical Boundary (TLID:629481253), thence easterly along said Nonvisible Linear Legal/Statistical Boundary to S Hoyne Ave, thence southerly along said Avenue to W 32nd St, thence westerly along said Street to S Hamilton Ave, thence southerly along said Avenue to W 34th St, thence westerly along said Street to Nonvisible Linear Legal/Statistical Boundary (TLID:605593706), thence westerly along said Nonvisible Linear Legal/Statistical Boundary to W 34th St, thence westerly along said Street to Ext, thence westerly along said Local Neighborhood Road, Rural Road, City Street to Baltimore and Ohio RR, thence northerly along said Railroad to W 26th St, thence westerly along said Street to Washtenaw Ave, thence southerly along said Avenue to S Washtenaw Ave, thence southerly along said Avenue to W 28th St, thence westerly along said Street to S California Blvd, thence southerly along said Boulevard to Property/Parcel Line(Including PLSS) (TLID:111890801), thence westerly along said Property/Parcel Line(Including PLSS) to W 31st St, thence westerly along said Street to S Sacramento Ave, thence northerly along said Avenue to the point of beginning.

2-8-430. Thirteenth Ward.

The Thirteenth Ward shall be all that portion of the City bounded as follows:

beginning at the place where Grand Trunk Rlwy (TLID:112047691) meets Railroad Feature (Main, Spur, or Yard) (TLID:111816815), thence northerly along said Railroad Feature (Main, Spur, or Yard) to Grand Trunk Rlwy, thence northerly along said Railway to W 65th St, thence westerly along said Street to S Central Park Ave, thence southerly along said Avenue to W 65th Pl, thence westerly along said Place to S Springfield Ave, thence northerly along said Avenue to W 63rd St, thence westerly along said Street to S Pulaski Rd, thence southerly along said Road to Alley, thence westerly along said Alley to S Kenneth Ave, thence northerly along said Avenue to W 62nd St, thence easterly along said Street to 4200 W, thence northerly along said Local Neighborhood Road, Rural Road, City Street to W 59th St, thence easterly along said Street to S Springfield Ave, thence northerly along said Avenue to W 55th St, thence westerly along said Street to S Keating Ave, thence southerly along said Avenue to W 55th Pl, thence westerly along said Place to S Cicero Ave, thence southerly along said Avenue to W 63rd St,

thence westerly along said Street to S Central Ave, thence northerly along said Avenue to W 59th St, thence westerly along said Street to Nonvisible Linear Legal/Statistical Boundary (TLID:111797525), thence westerly along said Nonvisible Linear Legal/Statistical Boundary to Nonvisible Linear Legal/Statistical Boundary (TLID:629478207), thence southerly along said Nonvisible Linear Legal/Statistical Boundary to Indiana Harbor Belt RR, thence westerly along said Railroad to S Austin Ave, thence northerly along said Avenue to W 55th St, thence westerly along said Street to S Archer Ave S, thence westerly along said Local Neighborhood Road, Rural Road, City Street to W Archer Ave, thence westerly along said Avenue to S Nagle Ave, thence southerly along said Avenue to W 56th St, thence westerly along said Street to S Nashville Ave, thence southerly along said Avenue to W 57th St, thence westerly along said Street to S Nordica Ave, thence southerly along said Avenue to W 59th St, thence easterly along said Street to S Sayre Ave, thence southerly along said Avenue to Indiana Harbor Belt RR, thence easterly along said Railroad to Nonvisible Linear Legal/Statistical Boundary (TLID:111796608), thence southerly along said Nonvisible Linear Legal/Statistical Boundary to S Oak Park Ave, thence southerly along said Avenue to W 60th St, thence easterly along said Street to Alley, thence southerly along said Alley to S Oak Park Ave, thence southerly along said Avenue to W 63rd St, thence easterly along said Street to S Mobile Ave, thence southerly along said Avenue to Alley, thence easterly along said Alley to S Meade Ave, thence southerly along said Avenue to W 65th St, thence easterly along said Street to S Cicero Ave, thence southerly along said Avenue to Nonvisible Linear Legal/Statistical Boundary (TLID:112047624), thence easterly along said Nonvisible Linear Legal/Statistical Boundary to W 71st St, thence easterly along said Street to S Pulaski Rd, thence southerly along said Road to Nonvisible Linear Legal/Statistical Boundary (TLID:112047696), thence easterly along said Nonvisible Linear Legal/Statistical Boundary to Grand Trunk Rlwy, thence northerly along said Railway to the point of beginning.

2-8-440        Fourteenth Ward.

..... The Fourteenth Ward shall be all that portion of the City bounded as follows:

beginning at the place where W 47th St (TLID:111799961) meets Chicago Belt RR, thence northerly along said Railroad to I- 55, thence easterly along said Primary Road to Grand Trunk Rlwy, thence northerly along said Railway to Nonvisible Linear Legal/Statistical Boundary (TLID:604898494), thence easterly along said Nonvisible Linear Legal/Statistical Boundary to W Pershing Rd, thence easterly along said Road to S Kedzie Ave, thence northerly along said Avenue to W 42nd St, thence easterly along said Street to S Sacramento Ave, thence southerly along said Avenue to W 43rd St, thence westerly along said Street to S Archer Ave, thence westerly along said Avenue to S Kedzie Ave, thence southerly along said Avenue to W 46th St, thence easterly along said Street to S Whipple St, thence southerly along said Street to W 47th St, thence easterly along said Street to S Talman Ave, thence southerly along said Avenue to W 48th St, thence easterly along said Street to S Western Ave, thence southerly along

said Avenue to W 52nd St, thence westerly along said Street to Alley, thence southerly along said Alley to S Artesian Ave, thence southerly along said Avenue to Nonvisible Linear Legal/Statistical Boundary (TLID:604587394), thence westerly along said Nonvisible Linear Legal/Statistical Boundary to W 54th St, thence westerly along said Street to S Artesian Ave, thence southerly along said Avenue to W 55th St, thence westerly along said Street to S Sacramento Ave, thence southerly along said Avenue to W 59th St, thence westerly along said Street to S St Louis Ave, thence northerly along said Avenue to W 57th St, thence westerly along said Street to Nonvisible Linear Legal/Statistical Boundary (TLID:604587963), thence westerly along said Nonvisible Linear Legal/Statistical Boundary to W 57th St, thence westerly along said Street to S Lawndale Ave, thence northerly along said Avenue to W 55th St, thence westerly along said Street to S Ridgeway Ave, thence northerly along said Avenue to Alley, thence westerly along said Alley to S Hamlin Ave, thence northerly along said Avenue to W 51st St, thence westerly along said Street to Pulaski Rd, thence westerly along said Road to Nonvisible Linear Legal/Statistical Boundary (TLID:630133135), thence westerly along said Nonvisible Linear Legal/Statistical Boundary to W 51st St, thence westerly along said Street to S Tripp Ave, thence northerly along said Avenue to W 51st St, thence westerly along said Street to S Kildare Ave, thence northerly along said Avenue to S Archer Ave, thence westerly along said Avenue to S Kolin Ave, thence southerly along said Avenue to Archer Ave S, thence westerly along said Local Neighborhood Road, Rural Road, City Street to S Knox Ave, thence southerly along said Avenue to W 53rd St, thence westerly along said Street to Alley, thence southerly along said Alley to Alley (TLID:605846965), thence westerly along said Alley to Alley, thence westerly along said Alley to W 53rd St, thence westerly along said Street to S Cicero Ave, thence northerly along said Avenue to Archer Ave S, thence westerly along said Local Neighborhood Road, Rural Road, City Street to S Lockwood Ave, thence southerly along said Avenue to W 51st St, thence easterly along said Street to S Cicero Ave, thence northerly along said Avenue to W 47th St, thence easterly along said Street to the point of beginning.

2-8-450.       Fifteenth Ward.

The Fifteenth Ward shall be all that portion of the City bounded as follows:

beginning at the place where W Marquette Rd (TLID:605487863) meets S Ashland Ave, thence northerly along said Avenue to W 64th St, thence westerly along said Street to S Marshfield Ave, thence northerly along said Avenue to W 62nd St, thence easterly along said Street to Alley, thence northerly along said Alley to W 59th St, thence westerly along said Street to S Paulina St, thence northerly along said Street to W 56th St, thence easterly along said Street to Alley, thence northerly along said Alley to S Paulina St, thence northerly along said Street to W Garfield Blvd, thence westerly along said Boulevard to S Seeley Ave, thence northerly along said Avenue to W Garfield Blvd, thence westerly along said Boulevard to S Western Blvd, thence northerly along said Boulevard to W 54th St, thence easterly along said Street to S

Claremont Ave, thence southerly along said Avenue to W 54th Pl, thence easterly along said Place to Alley, thence southerly along said Alley to W 54th Pl, thence easterly along said Place to S Leavitt St, thence northerly along said Street to Baltimore and Ohio RR, thence northerly along said Railroad to W 51st St, thence easterly along said Street to Alley, thence northerly along said Alley to W 50th St, thence easterly along said Street to S Wood St, thence northerly along said Street to W 49th St, thence easterly along said Street to S Ashland Ave, thence northerly along said Avenue to W 45th St, thence easterly along said Street to Nonvisible Linear Legal/Statistical Boundary (TLID:604589809), thence northerly along said Nonvisible Linear Legal/Statistical Boundary to W 45th St, thence easterly along said Street to S Racine Ave, thence northerly along said Avenue to W 37th St, thence westerly along said Street to Nonvisible Linear Legal/Statistical Boundary (TLID:111805164), thence westerly along said Nonvisible Linear Legal/Statistical Boundary to W 37th St, thence westerly along said Street to S Hermitage Ave, thence northerly along said Avenue to W 36th St, thence westerly along said Street to S Wood St, thence northerly along said Street to W 35th St, thence westerly along said Street to S Damen Ave, thence northerly along said Avenue to S Archer Ave, thence westerly along said Avenue to S Western Blvd, thence southerly along said Boulevard to Penn Central RR, thence southerly along said Railroad to S Western Ave, thence southerly along said Avenue to W 43rd St, thence westerly along said Street to S Fairfield Ave, thence southerly along said Avenue to W 45th St, thence westerly along said Street to S Sacramento Ave, thence northerly along said Avenue to W 43rd St, thence westerly along said Street to S Archer Ave, thence westerly along said Avenue to S Kedzie Ave, thence southerly along said Avenue to W 46th St, thence easterly along said Street to S Whipple St, thence southerly along said Street to W 47th St, thence easterly along said Street to S Talman Ave, thence southerly along said Avenue to W 48th St, thence easterly along said Street to S Western Ave, thence southerly along said Avenue to W 52nd St, thence westerly along said Street to Alley, thence southerly along said Alley to S Artesian Ave, thence southerly along said Avenue to Nonvisible Linear Legal/Statistical Boundary (TLID:604587394), thence westerly along said Nonvisible Linear Legal/Statistical Boundary to W 54th St, thence westerly along said Street to S Artesian Ave, thence southerly along said Avenue to W 55th St, thence westerly along said Street to S California Ave, thence southerly along said Avenue to W 57th St, thence easterly along said Street to S Oakley Ave, thence northerly along said Avenue to W 56th St, thence easterly along said Street to Baltimore and Ohio RR, thence southerly along said Railroad to W 59th St, thence easterly along said Street to S Winchester Ave, thence southerly along said Avenue to W 62nd St, thence westerly along said Street to S Damen Ave, thence southerly along said Avenue to the point of beginning.

2-8-460. Sixteenth Ward.

The Sixteenth Ward shall be all that portion of the City bounded as follows:

beginning at the place where Nonvisible Linear Legal/Statistical Boundary (TLID:604589746) meets W 65th St, thence westerly along said Street to S Talman Ave, thence northerly along said Avenue to W 64th St, thence westerly along said Street to S Washtenaw Ave, thence northerly along said Avenue to W 63rd St, thence westerly along said Street to S Kedzie Ave, thence northerly along said Avenue to W 59th St, thence easterly along said Street to S Sacramento Ave, thence northerly along said Avenue to W 55th St, thence easterly along said Street to S California Ave, thence southerly along said Avenue to W 57th St, thence easterly along said Street to S Oakley Ave, thence northerly along said Avenue to W 56th St, thence easterly along said Street to Baltimore and Ohio RR, thence southerly along said Railroad to W 59th St, thence easterly along said Street to S Winchester Ave, thence southerly along said Avenue to W 62nd St, thence westerly along said Street to S Damen Ave, thence southerly along said Avenue to W Marquette Rd, thence easterly along said Road to S Ashland Ave, thence northerly along said Avenue to W 64th St, thence westerly along said Street to S Marshfield Ave, thence northerly along said Avenue to W 62nd St, thence easterly along said Street to Alley, thence northerly along said Alley to W 59th St, thence westerly along said Street to S Paulina St, thence northerly along said Street to W 56th St, thence easterly along said Street to Alley, thence northerly along said Alley to S Paulina St, thence northerly along said Street to W Garfield Blvd, thence westerly along said Boulevard to S Seeley Ave, thence northerly along said Avenue to W Garfield Blvd, thence westerly along said Boulevard to S Western Blvd, thence northerly along said Boulevard to W 54th St, thence easterly along said Street to S Claremont Ave, thence southerly along said Avenue to W 54th Pl, thence easterly along said Place to Alley, thence southerly along said Alley to W 54th Pl, thence easterly along said Place to S Leavitt St, thence northerly along said Street to Baltimore and Ohio RR, thence northerly along said Railroad to W 51st St, thence easterly along said Street to S Laflin St, thence southerly along said Street to Alley, thence westerly along said Alley to S Laflin St, thence southerly along said Street to Nonvisible Linear Legal/Statistical Boundary (TLID:112049946), thence easterly along said Nonvisible Linear Legal/Statistical Boundary to S Morgan St, thence southerly along said Street to W Garfield Blvd, thence easterly along said Boulevard to W 55th St, thence easterly along said Street to S Peoria St, thence southerly along said Street to W 57th St, thence easterly along said Street to S Halsted St, thence southerly along said Street to W 59th St, thence easterly along said Street to S Emerald Ave, thence southerly along said Avenue to Nonvisible Linear Legal/Statistical Boundary (TLID:111846435), thence southerly along said Nonvisible Linear Legal/Statistical Boundary to W 60th St, thence easterly along said Street to S Union Ave, thence southerly along said Avenue to Alley, thence easterly along said Alley to S Wallace Ave, thence southerly along said Avenue to W 63rd St, thence westerly along said Street to S Green St, thence southerly along said Street to Nonvisible Linear Legal/Statistical Boundary (TLID:630132972), thence easterly along said Nonvisible Linear Legal/Statistical Boundary to S

Green St, thence southerly along said Street to W 65th St, thence westerly along said Street to S Aberdeen St, thence southerly along said Street to W Marquette Rd, thence easterly along said Road to S Carpenter St, thence southerly along said Street to W 69th St, thence westerly along said Street to S Racine Ave, thence northerly along said Avenue to W 64th St, thence westerly along said Street to S Loomis Blvd, thence southerly along said Boulevard to Alley, thence easterly along said Alley to W 68th St, thence easterly along said Street to S Laflin St, thence southerly along said Street to W 70th St, thence westerly along said Street to S Ashland Ave, thence northerly along said Avenue to W 68th St, thence westerly along said Street to S Damen Ave, thence southerly along said Avenue to W 69th St, thence westerly along said Street to S Bell Ave, thence northerly along said Avenue to W 68th St, thence westerly along said Street to S Oakley Ave, thence northerly along said Avenue to W Marquette Rd, thence westerly along said Road to S Maplewood Ave, thence northerly along said Avenue to W 65th St, thence westerly along said Street to the point of beginning.

2-8-470.        Seventeenth Ward.

The Seventeenth Ward shall be all that portion of the City bounded as follows:

beginning at the place where Grand Trunk Rlwy (TLID:112047691) meets Railroad Feature (Main, Spur, or Yard) (TLID:111816815), thence northerly along said Railroad Feature (Main, Spur, or Yard) to Grand Trunk Rlwy, thence northerly along said Railway to W Marquette Rd, thence easterly along said Road to S Homan Ave, thence northerly along said Avenue to W 65th Pl, thence easterly along said Place to S Spaulding Ave, thence northerly along said Avenue to W 63rd St, thence easterly along said Street to S Washtenaw Ave, thence southerly along said Avenue to W 64th St, thence easterly along said Street to S Talman Ave, thence southerly along said Avenue to W 65th St, thence easterly along said Street to Nonvisible Linear Legal/Statistical Boundary (TLID:604589746), thence southerly along said Nonvisible Linear Legal/Statistical Boundary to W 65th St, thence easterly along said Street to S Maplewood Ave, thence southerly along said Avenue to W Marquette Rd, thence easterly along said Road to S Oakley Ave, thence northerly along said Avenue to W 68th St, thence easterly along said Street to S Bell Ave, thence southerly along said Avenue to W 69th St, thence easterly along said Street to S Damen Ave, thence northerly along said Avenue to W 68th St, thence easterly along said Street to S Ashland Ave, thence southerly along said Avenue to W 70th St, thence easterly along said Street to S Laflin St, thence northerly along said Street to W 68th St, thence easterly along said Street to Alley, thence northerly along said Alley to S Loomis Blvd, thence northerly along said Boulevard to W 64th St, thence easterly along said Street to S Racine Ave, thence southerly along said Avenue to W 69th St, thence westerly along said Street to S Bishop St, thence southerly along said Street to W 70th St, thence easterly along said Street to Alley, thence southerly along said Alley to S Bishop St, thence southerly along said Street to W 71st St, thence westerly along said Street to S Bishop St, thence southerly along said Street to W

71st Pl, thence easterly along said Place to S Loomis Blvd, thence southerly along said Boulevard to W 73rd St, thence easterly along said Street to S Ada St, thence northerly along said Street to Alley, thence easterly along said Alley to W 73rd St, thence easterly along said Street to S Green St, thence southerly along said Street to W 75th St, thence easterly along said Street to S Halsted St, thence southerly along said Street to W 75th St, thence easterly along said Street to Nonvisible Linear Legal/Statistical Boundary (TLID:635231866), thence southerly along said Nonvisible Linear Legal/Statistical Boundary to Alley, thence southerly along said Alley to W 76th St, thence easterly along said Street to S Union Ave, thence southerly along said Avenue to Alley, thence easterly along said Alley to S Wallace St, thence southerly along said Street to W 79th St, thence easterly along said Street to Soo Line RR, thence northerly along said Railroad to Chicago and Western Indiana RR, thence northerly along said Railroad to W 76th St, thence easterly along said Street to 76th St, thence easterly along said Street to W 76th St, thence easterly along said Street to S Wentworth Ave, thence southerly along said Avenue to Nonvisible Linear Legal/Statistical Boundary (TLID:604586803), thence southerly along said Nonvisible Linear Legal/Statistical Boundary to W 77th St, thence easterly along said Street to S Perry Ave, thence southerly along said Avenue to W 79th St, thence easterly along said Street to I- 94, thence southerly along said Primary Road to Nonvisible Linear Legal/Statistical Boundary (TLID:112047510), thence easterly along said Nonvisible Linear Legal/Statistical Boundary to W 81st St, thence westerly along said Street to Soo Line RR, thence southerly along said Railroad to W 80th St, thence easterly along said Street to S Racine Ave, thence northerly along said Avenue to Alley, thence westerly along said Alley to W 79th St, thence westerly along said Street to Alley, thence southerly along said Alley to W 80th St, thence westerly along said Street to Alley, thence southerly along said Alley to W 81st St, thence westerly along said Street to S Wood St, thence southerly along said Street to W 82nd St, thence easterly along said Street to S Hermitage Ave, thence southerly along said Avenue to W 83rd St, thence westerly along said Street to S Damen Ave, thence northerly along said Avenue to Chicago Belt RR,

thence westerly along said Railroad to Penn Central RR, thence northerly along said Railroad to W 71st St, thence westerly along said Street to S Homan Ave, thence northerly along said Avenue to Alley, thence westerly along said Alley to S Central Park Ave, thence northerly along said Avenue to Nonvisible Linear Legal/Statistical Boundary (TLID:112050905), thence westerly along said Nonvisible Linear Legal/Statistical Boundary to the point of beginning.

2-8-480.       Eighteenth Ward.

The Eighteenth Ward shall be all that portion of the City bounded as follows:

beginning at the place where S Central Park Ave (TLID:605311023) meets Nonvisible Linear Legal/Statistical Boundary (TLID:112050905), thence westerly along said Nonvisible Linear Legal/Statistical Boundary to Grand Trunk Rlwy, thence southerly along said Railway to



Nonvisible Linear Legal/Statistical Boundary (TLID:112050833), thence westerly along said Nonvisible Linear Legal/Statistical Boundary to S Pulaski Rd, thence southerly along said Road to W 71st St, thence westerly along said Street to Nonvisible Linear Legal/Statistical Boundary (TLID:112047603), thence westerly along said Nonvisible Linear Legal/Statistical Boundary to S Cicero Ave, thence southerly along said Avenue to 87th St, thence westerly along said Street to W 87th St, thence easterly along said Street to 87th St, thence easterly along said Street to Nonvisible Linear Legal/Statistical Boundary (TLID:604589368), thence easterly along said Nonvisible Linear Legal/Statistical Boundary to 87th St, thence easterly along said Street to W 87th St, thence easterly along said Street to S Damen Ave, thence northerly along said Avenue to Chicago Belt RR, thence westerly along said Railroad to Penn Central RR, thence northerly along said Railroad to W 71st St, thence westerly along said Street to S Homan Ave, thence northerly along said Avenue to Alley, thence westerly along said Alley to S Central Park Ave, thence northerly along said Avenue to the point of beginning.

2-8-490.        Nineteenth Ward.

The Nineteenth Ward shall be all that portion of the City bounded as follows:

begining at the place where W 115th St (TLID:111822596) meets Baltimore and Ohio RR, thence southerly along said Railroad to 119th St, thence westerly along said Street to S Hale Ave, thence northerly along said Avenue to W 118th St, thence westerly along said Street to Alley, thence northerly along said Alley to W 115th St, thence easterly along said Street to S Hale Ave, thence northerly along said Avenue to W Edmaire St, thence easterly along said Street to S Vincennes Ave, thence northerly along said Avenue to W 103rd St, thence easterly along said Street to S Charles St, thence northerly along said Street to W 99th St, thence westerly along said Street to Penn Central RR, thence northerly along said Railroad to W 87th St,

thence westerly along said Street to S Western Ave, thence southerly along said Avenue to W 99th St, thence easterly along said Street to S California Ave, thence southerly along said Avenue to W 102nd Pl, thence westerly along said Place to Nonvisible Linear Legal/Statistical Boundary (TLID:112201623), thence westerly along said Nonvisible Linear Legal/Statistical Boundary to S Kedzie Ave, thence southerly along said Avenue to W 103rd St, thence westerly along said Street to S Central Park Ave, thence northerly along said Avenue to Nonvisible Linear Legal/Statistical Boundary (TLID:112201608), thence westerly along said Nonvisible Linear Legal/Statistical Boundary to Nonvisible Linear Legal/Statistical Boundary (TLID:112201607), thence northerly along said Nonvisible Linear Legal/Statistical Boundary to W 99th St, thence westerly along said Street to Pulaski Rd, thence southerly along said Road to W 111th St, thence westerly along said Street to Nonvisible Linear Legal/Statistical Boundary (TLID:605588338), thence southerly along said Nonvisible Linear Legal/Statistical Boundary to Nonvisible Linear Legal/Statistical Boundary (TLID:605588339), thence westerly along said Nonvisible Linear

Legal/Statistical Boundary to N Cicero Ave, thence southerly along said Avenue to W 115th St, thence easterly along said Street to Nonvisible Linear Legal/Statistical Boundary (TLID:605317403), thence southerly along said Nonvisible Linear Legal/Statistical Boundary to W 116th St, thence easterly along said Street to Nonvisible Linear Legal/Statistical Boundary (TLID:624211899), thence southerly along said Nonvisible Linear Legal/Statistical Boundary to Alley, thence westerly along said Alley to Nonvisible Linear Legal/Statistical Boundary (TLID:624211908), thence southerly along said Nonvisible Linear Legal/Statistical Boundary to W 117th St, thence easterly along said Street to S Homan Ave, thence northerly along said Avenue to W 115th St, thence easterly along said Street to S Kedzie Ave, thence northerly along said Avenue to W 114th St, thence easterly along said Street to S Troy Ave, thence northerly along said Avenue to S Troy St, thence northerly along said Street to W 113th St, thence easterly along said Street to Nonvisible Linear Legal/Statistical Boundary (TLID:634751823), thence easterly along said Nonvisible Linear Legal/Statistical Boundary to Grand Trunk Western RR, thence southerly along said Railroad to W 115th St, thence easterly along said Street to the point of beginning.

2-8-500. Twentieth Ward.

The Twentieth Ward shall be all that portion of the City bounded as follows:

begining at the place where S Laflin St (TLID:605452607) meets Alley, thence westerly along said Alley to S Laflin St, thence northerly along said Street to W 51st St, thence westerly along said Street to Alley, thence northerly along said Alley to W 50th St, thence easterly along said Street to S Wood St, thence northerly along said Street to W 49th St, thence easterly along said Street to S Ashland Ave, thence northerly along said Avenue to W 45th St, thence easterly along said Street to Nonvisible Linear Legal/Statistical Boundary (TLID:604589809), thence northerly along said Nonvisible Linear Legal/Statistical Boundary to W 45th St, thence easterly along said Street to S Racine Ave, thence southerly along said Avenue to W 47th St, thence easterly along said Street to S Halsted St, thence southerly along said Street to Indiana Harbor Belt RR, thence easterly along said Railroad to Union Ave, thence southerly along said Avenue to S Union Ave, thence southerly along said Avenue to W 54th St, thence easterly along said Street to S Wallace St, thence southerly along said Street to W 54th Pl, thence easterly along said Place to S Normal Blvd, thence southerly along said Boulevard to W 55th St, thence easterly along said Street to Chicago and Western Indiana RR, thence southerly along said Railroad to Nonvisible Linear Legal/Statistical Boundary (TLID:111842853), thence westerly along said Nonvisible Linear Legal/Statistical Boundary to W 57th St, thence easterly along said Street to S State St, thence northerly along said Street to E Garfield Blvd, thence easterly along said Boulevard to S Indiana Ave, thence southerly along said Avenue to E 55th Pl, thence easterly along said Place to S King Dr, thence northerly along said Drive to E 55th St, thence easterly along said Street to Elsworth Dr, thence northerly along said Drive to Nonvisible Linear

Legal/Statistical Boundary (TLID:111771239), thence easterly along said Nonvisible Linear Legal/Statistical Boundary to Payne Dr, thence southerly along said Drive to E Garfield Blvd, thence easterly along said Boulevard to S Cottage Grove Ave, thence southerly along said Avenue to E 60th St, thence easterly along said Street to Illinois Central RR, thence northerly along said Railroad to Property/Parcel Line(Including PLSS) (TLID:629480225), thence easterly along said Property/Parcel Line(Including PLSS) to S Blackstone Ave, thence northerly along said Avenue to Nonvisible Linear Legal/Statistical Boundary (TLID:630031264), thence easterly along said Nonvisible Linear Legal/Statistical Boundary to Nonvisible Linear Legal/Statistical Boundary (TLID:630030920), thence southerly along said Nonvisible Linear Legal/Statistical Boundary to E 63rd St, thence easterly along said Street to S Stony Island Ave, thence southerly along said Avenue to E 64th St, thence westerly along said Street to S Blackstone Ave, thence southerly along said Avenue to Alley, thence westerly along said Alley to Alley (TLID:605503195), thence southerly along said Alley to E Marquette Rd, thence westerly along said Road to Alley, thence northerly along said Alley to E 65th St, thence westerly along said Street to Alley, thence southerly along said Alley to E Marquette Rd, thence westerly along said Road to S Cottage Grove Ave, thence southerly along said Avenue to E 69th Pl, thence westerly along said Place to S South Chicago Ave, thence westerly along said Avenue to S Keefe Ave, thence westerly along said Avenue to E 69th St, thence westerly along said Street to S Prairie Ave, thence northerly along said Avenue to E 67th St, thence westerly along said Street to Marquette Rd, thence northerly along said Road to E 67th St, thence westerly along said Street to W Marquette Rd, thence westerly along said Road to S Lafayette Ave, thence northerly along said Avenue to W 66th St, thence westerly along said Street to Nonvisible Linear Legal/Statistical Boundary (TLID:604586629), thence westerly along said Nonvisible Linear Legal/Statistical Boundary to W 66th St, thence westerly along said Street to S Green St, thence northerly along said Street to Nonvisible Linear Legal/Statistical Boundary (TLID:630132976), thence westerly along said Nonvisible Linear Legal/Statistical Boundary to S Green St, thence northerly along said Street to W 63rd St, thence easterly along said Street to S Wallace Ave, thence northerly along said Avenue to Alley, thence westerly along said Alley to S Union Ave, thence northerly along said Avenue to W 60th St, thence westerly along said Street to Nonvisible Linear Legal/Statistical Boundary (TLID:111846435), thence northerly along said Nonvisible Linear Legal/Statistical Boundary to S Emerald Ave, thence northerly along said Avenue to W 59th St, thence westerly along said Street to S Halsted St, thence northerly along said Street to W 57th St, thence westerly along said Street to S Peoria St, thence northerly along said Street to W 55th St, thence westerly along said Street to W Garfield Blvd, thence westerly along said Boulevard to S Morgan St, thence northerly along said Street to Nonvisible Linear Legal/Statistical Boundary (TLID:112047038), thence westerly along said Nonvisible Linear Legal/Statistical Boundary to the point of beginning.

2-8-510. Twenty-first Ward.

The Twenty-first Ward shall be all that portion of the City bounded as follows:

beginning at the place where W 97th St (TLID:605522918) meets S Halsted St, thence southerly along said Street to W 97th St, thence easterly along said Street to S Parnell Ave, thence southerly along said Avenue to I- 57, thence easterly along said Primary Road to Chicago and Western Indiana RR, thence southerly along said Railroad to I- 57, thence easterly along said Local Neighborhood Road, Rural Road, City Street to I- 57, thence easterly along said Primary Road to S Wentworth Ave, thence southerly along said Avenue to Bishop Ford Freeway, thence easterly along said Ramp to I- 57, thence easterly along said Primary Road to S State St, thence northerly along said Street to State St, thence northerly along said Street to S State St, thence northerly along said Street to State St, thence northerly along said Street to S State St, thence northerly along said Street to Nonvisible Linear Legal/Statistical Boundary (TLID:604589915), thence northerly along said Nonvisible Linear Legal/Statistical Boundary to S State St, thence northerly along said Street to W 83rd St, thence westerly along said Street to I- 94, thence northerly along said Primary Road to Nonvisible Linear Legal/Statistical Boundary (TLID:112047510), thence westerly along said Nonvisible Linear Legal/Statistical Boundary to W 81st St, thence westerly along said Street to Soo Line RR, thence southerly along said Railroad to W 80th St, thence easterly along said Street to S Racine Ave, thence northerly along said Avenue to Alley, thence westerly along said Alley to W 79th St, thence westerly along said Street to Alley, thence southerly along said Alley to W 80th St, thence westerly along said Street to Alley, thence southerly along said Alley to W 81st St, thence westerly along said Street to S Wood St, thence southerly along said Street to W 82nd St, thence easterly along said Street to S Hermitage Ave, thence southerly along said Avenue to W 83rd St, thence westerly along said Street to S Damen Ave, thence southerly along said Avenue to W 87th St, thence westerly along said Street to Penn Central RR, thence southerly along said Railroad to W 99th St, thence easterly along said Street to S Vincennes Ave, thence northerly along said Avenue to Nonvisible Linear Legal/Statistical Boundary (TLID:111832487), thence easterly along said Nonvisible Linear Legal/Statistical Boundary to the point of beginning.

2-8-520. Twenty-second Ward.

The Twenty-second Ward shall be all that portion of the City bounded as follows:

beginning at the place where W 47th St (TLID:111799961) meets Chicago Belt RR, thence northerly along said Railroad to I-55, thence easterly along said Primary Road to S Central Park Ave, thence northerly along said Avenue to W 35th St, thence easterly along said Street to Service Drive usually along a limited access highway (TLID:633608563), thence easterly along said Service Drive usually along a limited access highway to W 35th St, thence easterly along said Street to S Kedzie Ave, thence northerly along said Avenue to W 26th St,

thence westerly along said Street to S Homan Ave, thence northerly along said Avenue to W Cermak Rd, thence westerly along said Road to S Trumbull Ave, thence northerly along said Avenue to W Cermak Rd, thence westerly along said Road to Cermak Rd, thence northerly along said Road to W Cermak Rd, thence westerly along said Road to Branch of C RR, thence northerly along said Railroad to Chicago Belt RR, thence southerly along said Railroad to Nonvisible Linear Legal/Statistical Boundary (TLID:605630346), thence easterly along said Nonvisible Linear Legal/Statistical Boundary to Nonvisible Linear Legal/Statistical Boundary (TLID:112201851), thence southerly along said Nonvisible Linear Legal/Statistical Boundary to Gulf Mobile and Ohio RR, thence westerly along said Railroad to Nonvisible Linear Legal/Statistical Boundary (TLID:112226294), thence southerly along said Nonvisible Linear Legal/Statistical Boundary to S Laramie Ave, thence southerly along said Avenue to W 51st St, thence easterly along said Street to S Cicero Ave, thence northerly along said Avenue to W 47th St, thence easterly along said Street to the point of beginning.

2-8-530. Twenty-third Ward.

The Twenty-third Ward shall be all that portion of the City bounded as follows:

begining at the place where W 65th St (TLID:605296415) meets S Harlem Ave, thence northerly along said Avenue to Harlem Ave, thence northerly along said Avenue to S Harlem Ave, thence northerly along said Avenue to Nonvisible Linear Legal/Statistical Boundary (TLID:604588968), thence northerly along said Nonvisible Linear Legal/Statistical Boundary to S Harlem Ave, thence northerly along said Avenue to Nonvisible Linear Legal/Statistical Boundary (TLID:112201789), thence easterly along said Nonvisible Linear Legal/Statistical Boundary to W 51st St, thence easterly along said Street to Nonvisible Linear Legal/Statistical Boundary (TLID:604589415), thence easterly along said Nonvisible Linear Legal/Statistical Boundary to W 51st St, thence easterly along said Street to S Lockwood Ave, thence southerly along said Avenue to Archer Ave S, thence easterly along said Local Neighborhood Road, Rural Road, City Street to S Cicero Ave, thence northerly along said Avenue to W 53rd St, thence easterly along said Street to Alley, thence southerly along said Alley to Alley (TLID:605846965), thence easterly along said Alley to Alley, thence northerly along said Alley to W 53rd St, thence easterly along said Street to S Knox Ave, thence northerly along said Avenue to Archer Ave S, thence easterly along said Local Neighborhood Road, Rural Road, City Street to S Kolin Ave, thence northerly along said Avenue to S Archer Ave, thence easterly along said Avenue to S Kildare Ave, thence northerly along said Avenue to W 51st St, thence easterly along said Street to S Tripp Ave, thence northerly along said Avenue to W 51st St, thence easterly along said Street to Nonvisible Linear Legal/Statistical Boundary (TLID:630133135), thence easterly along said Nonvisible Linear Legal/Statistical Boundary to Pulaski Rd, thence easterly along said Road to W 51st St, thence easterly along said Street to S Hamlin Ave, thence southerly along said Avenue to Alley, thence easterly along said Alley to S

Ridgeway Ave, thence southerly along said Avenue to W 55th St, thence easterly along said Street to S Lawndale Ave, thence southerly along said Avenue to W 57th St, thence easterly along said Street to Nonvisible Linear Legal/Statistical Boundary (TLID:604588217), thence easterly along said Nonvisible Linear Legal/Statistical Boundary to W 57th St, thence easterly along said Street to S St Louis Ave, thence southerly along said Avenue to W 59th St, thence easterly along said Street to S Kedzie Ave, thence southerly along said Avenue to W 63rd St, thence westerly along said Street to S Spaulding Ave, thence southerly along said Avenue to W 65th Pl, thence westerly along said Place to S Homan Ave, thence southerly along said Avenue to W Marquette Rd, thence westerly along said Road to Grand Trunk Rlwy, thence northerly along said Railway to W 65th St, thence westerly along said Street to S Central Park Ave, thence southerly along said Avenue to W 65th Pl, thence westerly along said Place to S Springfield Ave, thence northerly along said Avenue to W 63rd St, thence westerly along said Street to S Pulaski Rd, thence southerly along said Road to Alley, thence westerly along said Alley to S Kenneth Ave, thence northerly along said Avenue to W 62nd St, thence easterly along said Street to 4200 W, thence northerly along said Local Neighborhood Road, Rural Road, City Street to W 59th St, thence easterly along said Street to S Springfield Ave, thence northerly along said Avenue to W 55th St, thence westerly along said Street to S Keating Ave, thence southerly along said Avenue to W 55th Pl, thence westerly along said Place to S Cicero Ave, thence southerly along said Avenue to W 63rd St, thence westerly along said Street to S Central Ave, thence northerly along said Avenue to W 59th St, thence westerly along said Street to Nonvisible Linear Legal/Statistical Boundary (TLID:111797525), thence westerly along said Nonvisible Linear Legal/Statistical Boundary to Nonvisible Linear Legal/Statistical Boundary (TLID:629478207), thence southerly along said Nonvisible Linear Legal/Statistical Boundary to Indiana Harbor Belt RR, thence westerly along said Railroad to S Austin Ave, thence northerly along said Avenue to W 55th St, thence westerly along said Street to S Archer Ave S, thence westerly along said Local Neighborhood Road, Rural Road, City Street to W Archer Ave,

thence westerly along said Avenue to S Nagle Ave, thence southerly along said Avenue to W 56th St, thence westerly along said Street to S Nashville Ave, thence southerly along said Avenue to W 57th St, thence westerly along said Street to S Nordica Ave, thence southerly along said Avenue to W 59th St, thence easterly along said Street to S Sayre Ave, thence southerly along said Avenue to Indiana Harbor Belt RR, thence easterly along said Railroad to Nonvisible Linear Legal/Statistical Boundary (TLID:111796608), thence southerly along said Nonvisible Linear Legal/Statistical Boundary to S Oak Park Ave, thence southerly along said Avenue to W 60th St, thence easterly along said Street to Alley, thence southerly along said Alley to S Oak Park Ave, thence southerly along said Avenue to W 63rd St, thence easterly along said Street to S Mobile Ave, thence southerly along said Avenue to Alley, thence easterly along said Alley to S Meade Ave, thence southerly along said Avenue to W 65th St, thence westerly along said Street to the point of beginning.

2-8-540. Twenty-fourth Ward.

The Twenty-fourth Ward shall be all that portion of the City bounded as follows:

beginning at the place where Belt Railway of Chicago (TLID:112226268) meets Roosevelt Rd, thence westerly along said Road to S Cicero Ave, thence northerly along said Avenue to W Van Buren St, thence easterly along said Street to S Kilpatrick Ave, thence northerly along said Avenue to W Gladys Ave, thence easterly along said Avenue to Nonvisible Linear Legal/Statistical Boundary (TLID:604586417), thence easterly along said Nonvisible Linear Legal/Statistical Boundary to Chicago and North Western RR, thence southerly along said Railroad to Belt Railway of Chicago, thence southerly along said Railroad Feature (Main, Spur, or Yard) to I- 290, thence easterly along said Primary Road to S Kedzie Ave, thence northerly along said Avenue to W Harrison St, thence easterly along said Street to S Albany Ave, thence southerly along said Avenue to Nonvisible Linear Legal/Statistical Boundary (TLID:604589377), thence easterly along said Nonvisible Linear Legal/Statistical Boundary to W Roosevelt Rd, thence easterly along said Road to S California Ave, thence southerly along said Avenue to W 16th St, thence easterly along said Street to S Rockwell St, thence southerly along said Street to S Rockwell Ave, thence southerly along said Avenue to Chicago Burlington and Quincy RR, thence easterly along said Railroad to W 21st St, thence easterly along said Street to S Rockwell St, thence southerly along said Street to W 23rd St, thence easterly along said Street to Baltimore and Ohio RR, thence southerly along said Railroad to W 26th St, thence westerly along said Street to Washtenaw Ave, thence southerly along said Avenue to S Washtenaw Ave, thence southerly along said Avenue to W 28th St, thence westerly along said Street to S California Blvd, thence southerly along said Boulevard to Property/Parcel Line(Including PLSS) (TLID:111890801), thence westerly along said Property/Parcel Line(Including PLSS) to W 31st St, thence westerly along said Street to S Sacramento Ave,

thence northerly along said Avenue to Alley, thence easterly along said Alley to W 26th St, thence easterly along said Street to S California Ave, thence northerly along said Avenue to W 25th St, thence easterly along said Street to S Rockwell St, thence northerly along said Street to W 23rd Pl, thence westerly along said Place to S Washtenaw Ave, thence northerly along said Avenue to Alley, thence easterly along said Alley to S Rockwell St, thence northerly along said Street to W 19th St, thence westerly along said Street to S Washtenaw Ave, thence northerly along said Avenue to Chicago Burlington and Quincy RR, thence westerly along said Railroad to S California Ave, thence southerly along said Avenue to W 18th St, thence westerly along said Street to S Farrar Dr, thence northerly along said Drive to Nonvisible Linear Legal/Statistical Boundary (TLID:605268496), thence westerly along said Nonvisible Linear Legal/Statistical Boundary to S Sacramento Dr, thence northerly along said Drive to S Marshall Blvd, thence southerly along said Boulevard to W Cermak Rd, thence easterly along said Road to S Trumbull Ave, thence northerly along said Avenue to W Cermak Rd, thence westerly along said Road to Cermak Rd, thence northerly along said Road to W Cermak Rd, thence westerly along said Road

to Branch of C RR, thence northerly along said Railroad to Belt Railway of Chicago, thence northerly along said Railroad Feature (Main, Spur, or Yard) to the point of beginning.

2-8-550. Twenty-fifth Ward.

The Twenty-fifty Ward shall be all that portion of the City bounded as follows:

beginning at the place where Chicago River S Br (TLID:112047255) meets Nonvisible Linear Legal/Statistical Boundary (TLID:112047256), thence easterly along said Nonvisible Linear Legal/Statistical Boundary to S Wallace St, thence southerly along said Street to Nonvisible Linear Legal/Statistical Boundary (TLID:605497083), thence southerly along said Nonvisible Linear Legal/Statistical Boundary to I-55, thence easterly along said Primary Road to S la Salle St, thence northerly along said Street to W Cermak Rd, thence easterly along said Road to S la Salle St, thence northerly along said Street to S Archer Ave, thence easterly along said Avenue to Railroad Feature (Main, Spur, or Yard) (TLID:111828472), thence northerly along said Railroad Feature (Main, Spur, or Yard) to W 19th St, thence easterly along said Street to S Clark St, thence northerly along said Street to W 18th St, thence westerly along said Street to S Wentworth Ave, thence northerly along said Avenue to Local Neighborhood Road, Rural Road, City Street (TLID:111827858), thence northerly along said Local Neighborhood Road, Rural Road, City Street to Illinois Central RR, thence easterly along said Railroad to Nonvisible Linear Legal/Statistical Boundary (TLID:618425845), thence westerly along said Nonvisible Linear Legal/Statistical Boundary to W 16th St, thence westerly along said Street to at and Sf Rlwy, thence westerly along said Railway to Nonvisible Linear Legal/Statistical Boundary (TLID:112047187), thence westerly along said Nonvisible Linear Legal/Statistical Boundary to Chicago River S Br, thence northerly along said Branch to Baltimore and Ohio RR, thence easterly along said Railroad to Nonvisible Linear Legal/Statistical Boundary (TLID:111846396), thence northerly along said Nonvisible Linear Legal/Statistical Boundary to S Wells St, thence northerly along said Street to W Harrison St, thence westerly along said Street to Chicago River S Br, thence southerly along said Branch to Nonvisible Linear Legal/Statistical Boundary (TLID:604588528), thence westerly along said Nonvisible Linear Legal/Statistical Boundary to W Polk St, thence westerly along said Street to S Canal St, thence southerly along said Street to W 14th Pl, thence westerly along said Place to S Halsted St, thence northerly along said Street to Taylor St, thence westerly along said Street to W Taylor St, thence westerly along said Street to S Carpenter St, thence northerly along said Street to W Polk St, thence westerly along said Street to Nonvisible Linear Legal/Statistical Boundary (TLID:604898769), thence northerly along said Nonvisible Linear Legal/Statistical Boundary to S Racine Ave, thence southerly along said Avenue to W Roosevelt Rd, thence westerly along said Road to S Loomis St, thence southerly along said Street to Nonvisible Linear Legal/Statistical Boundary (TLID:604589903), thence southerly along said Nonvisible Linear Legal/Statistical Boundary to S Loomis St, thence southerly along said Street to W 16th St, thence westerly along said Street to Nonvisible Linear



Legal/Statistical Boundary (TLID:629481132), thence westerly along said Nonvisible Linear Legal/Statistical Boundary to S Damen Ave, thence northerly along said Avenue to Nonvisible Linear Legal/Statistical Boundary (TLID:630309686), thence westerly along said Nonvisible Linear Legal/Statistical Boundary to Baltimore and Ohio RR, thence westerly along said Railroad to W 16th St, thence westerly along said Street to S Western Ave, thence southerly along said Avenue to Nonvisible Linear Legal/Statistical Boundary (TLID:604590147), thence southerly along said Nonvisible Linear Legal/Statistical Boundary to S Western Ave, thence southerly along said Avenue to 24th P23rd St, thence westerly along said Street to Baltimore and Ohio RR, thence southerly along said Railroad to Ext, thence westerly along said Local Neighborhood Road, Rural Road, City Street to W 34th St, thence easterly along said Street to Nonvisible Linear Legal/Statistical Boundary (TLID:605593705), thence easterly along said Nonvisible Linear Legal/Statistical Boundary to W 34th St, thence easterly along said Street to S Hamilton Ave, thence northerly along said Avenue to W 32nd St, thence easterly along said Street to S Hoyne Ave, thence southerly along said Avenue to Nonvisible Linear Legal/Statistical Boundary (TLID:629481241), thence northerly along said Nonvisible Linear Legal/Statistical Boundary to I- 55, thence easterly along said Local Neighborhood Road, Rural Road, City Street to Nonvisible Linear Legal/Statistical Boundary (TLID:605510100), thence southerly along said Nonvisible Linear Legal/Statistical Boundary to S Hoyne Ave, thence southerly along said Avenue to I-55, thence easterly along said Local Neighborhood Road, Rural Road, City Street to S Damen Ave, thence southerly along said Avenue to W 33rd St, thence easterly along said Street to Alley, thence northerly along said Alley to S Archer Ave, thence easterly along said Avenue to Alley, thence easterly along said Alley to Nonvisible Linear Legal/Statistical Boundary (TLID:635232450), thence easterly along said Nonvisible Linear Legal/Statistical Boundary to S Robinson St, thence easterly along said Street to S Archer Ave, thence easterly along said Avenue to Chicago River S Br, thence northerly along said Branch to Nonvisible Linear Legal/Statistical Boundary (TLID:630299375), thence northerly along said Nonvisible Linear Legal/Statistical Boundary to Nonvisible Linear Legal/Statistical Boundary (TLID:629481206), thence easterly along said Nonvisible Linear Legal/Statistical Boundary to Chicago River S Br, thence easterly along said Branch to the point of beginning.

2-8-560. Twenty-sixth Ward.

The Twenty-sixth Ward shall be all that portion of the City bounded as follows:

beginning at the place where W Palmer St (TLID:605222845) meets N Hamlin Ave, thence southerly along said Avenue to W Dickens Ave, thence easterly along said Avenue to N St Louis Ave, thence northerly along said Avenue to W Palmer St, thence easterly along said Street to Nonvisible Linear Legal/Statistical Boundary (TLID:630131418), thence easterly along said Nonvisible Linear Legal/Statistical Boundary to N Kedzie Blvd, thence southerly along said Boulevard to W Palmer Blvd, thence easterly along said Boulevard to Kedzie Ave, thence

southerly along said Avenue to W Armitage Ave, thence easterly along said Avenue to Spaulding Ave, thence westerly along said Avenue to W Armitage Ave, thence westerly along said Avenue to N Ridgeway Ave, thence southerly along said Avenue to W Cortland St, thence easterly along said Street to N Lawndale Ave, thence southerly along said Avenue to Soo Line RR, thence easterly along said Railroad to N Humboldt Blvd, thence southerly along said Boulevard to W Bloomingdale Ave, thence easterly along said Avenue to N Humboldt Blvd, thence southerly along said Boulevard to North Ave, thence easterly along said Avenue to N California Ave, thence northerly along said Avenue to W Hirsch St, thence easterly along said Street to N Washtenaw Ave, thence easterly along said Avenue to W Hirsch St, thence easterly along said Street to N Western Ave, thence southerly along said Avenue to W Division St, thence westerly along said Street to Alley, thence southerly along said Alley to N California Ave, thence southerly along said Avenue to W Cortez St, thence easterly along said Street to N Western Ave, thence southerly along said Avenue to W Huron St, thence easterly along said Street to N Wolcott Ave, thence southerly along said Avenue to W Ferdinand St, thence westerly along said Street to N Claremont Ave, thence southerly along said Avenue to Alley, thence westerly along said Alley to W Grand Ave, thence westerly along said Avenue to Grand Ave, thence westerly along said Avenue to W Grand Ave, thence westerly along said Avenue to N Homan Ave, thence westerly along said Avenue to W Grand Ave, thence westerly along said Avenue to N Hamlin Ave, thence northerly along said Avenue to Alley, thence westerly along said Alley to N Springfield Ave, thence northerly along said Avenue to W Potomac Ave, thence westerly along said Avenue to Alley, thence northerly along said Alley to N Pulaski Rd, thence northerly along said Road to W Kamerling Ave, thence westerly along said Avenue to N Kostner Ave, thence southerly along said Avenue to W North Ave, thence easterly along said Avenue to N Lowell Ave, thence northerly along said Avenue to W Wabansia Ave, thence easterly along said Avenue to N Kildare Ave, thence northerly along said Avenue to Soo Line RR, thence easterly along said Railroad to N Pulaski Rd, thence northerly along said Road to W Armitage Ave, thence westerly along said Avenue to N Karlov Ave, thence northerly along said Avenue to W Palmer St, thence easterly along said Street to the point of beginning.

2-8-570. Twenty-seventh Ward.

The Twenty-seventh Ward shall be all that portion of the City bounded as follows:

beginning at the place where W Van Buren St (TLID:111766126) meets S Western Ave, thence southerly along said Avenue to W Congress Pkwy, thence easterly along said Parkway to S Leavitt St, thence southerly along said Street to W Harrison St, thence easterly along said Street to S Damen Ave, thence northerly along said Avenue to W Congress Pkwy, thence easterly along said Parkway to Wolcott St, thence southerly along said Street to W Ogden Ave, thence westerly along said Avenue to Nonvisible Linear Legal/Statistical Boundary (TLID:604589983), thence southerly along said Nonvisible Linear Legal/Statistical Boundary to

W Ogden Ave, thence westerly along said Avenue to S Oakley Blvd, thence southerly along said Boulevard to W Roosevelt Rd, thence easterly along said Road to Ashland Ave, thence southerly along said Avenue to Harrison St, thence westerly along said Street to S Ashland Ave, thence northerly along said Avenue to W Harrison St, thence westerly along said Street to Ashland Ave, thence northerly along said Avenue to S Ashland Ave, thence northerly along said Avenue to Ashland Ave, thence northerly along said Avenue to W Adams St, thence westerly along said Street to W Ogden Ave, thence westerly along said Avenue to W Madison St, thence easterly along said Street to S Laflin St, thence northerly along said Street to W Van Buren St, thence easterly along said Street to S Throop St, thence northerly along said Street to W Adams St, thence easterly along said Street to S Racine Ave, thence northerly along said Avenue to W Monroe St, thence westerly along said Street to S Throop St, thence northerly along said Street to W Madison St, thence easterly along said Street to N Elizabeth St, thence northerly along said Street to Alley, thence easterly along said Alley to N Racine Ave, thence northerly along said Avenue to W Washington Blvd, thence easterly along said Boulevard to N May St, thence southerly along said Street to Alley, thence easterly along said Alley to N Aberdeen St, thence northerly along said Street to W Washington Blvd, thence easterly along said Boulevard to N Peoria St, thence southerly along said Street to S Peoria St, thence southerly along said Street to W Monroe St, thence easterly along said Street to S Green St, thence southerly along said Street to W Jackson Blvd, thence westerly along said Boulevard to Alley, thence southerly along said Alley to W Van Buren St, thence easterly along said Street to Ramp (TLID:111769391), thence northerly along said Ramp to Property/Parcel Line(Including PLSS) (TLID:629480640), thence northerly along said Property/Parcel Line(Including PLSS) to W Adams St, thence easterly along said Street to I- 90, thence northerly along said Primary Road to W Madison St, thence northerly along said Street to Nonvisible Linear Legal/Statistical Boundary (TLID:630299287), thence westerly along said Nonvisible Linear Legal/Statistical Boundary to W Madison St, thence westerly along said Street to W Madison St, thence westerly along said Street to N Halsted St, thence northerly along said Street to W Washington Blvd, thence easterly along said Boulevard to I- 90, thence northerly along said Primary Road to Local Neighborhood Road, Rural Road, City Street (TLID:618899899), thence northerly along said Local Neighborhood Road, Rural Road, City Street to W Fulton St, thence westerly along said Street to N Halsted St, thence northerly along said Street to W Kinzie St, thence westerly along said Street to Local Neighborhood Road, Rural Road, City Street (TLID:111892573), thence easterly along said Local Neighborhood Road, Rural Road, City Street to W Kinzie St, thence easterly along said Street to Nonvisible Linear Legal/Statistical Boundary (TLID:604589722), thence northerly along said Nonvisible Linear Legal/Statistical Boundary to N Desplaines St, thence northerly along said Street to W Hubbard St, thence easterly along said Street to N Jefferson St, thence northerly along said Street to W Grand Ave, thence easterly along said Avenue to Chicago River N Br, thence northerly along said Branch to W Chicago Ave, thence westerly along said Avenue to Nonvisible Linear Legal/Statistical Boundary (TLID:604589475), thence easterly along said Nonvisible Linear Legal/Statistical Boundary to W Chicago Ave, thence easterly along said

Avenue to Chicago Ave, thence easterly along said Avenue to W Chicago Ave, thence easterly along said Avenue to N Wells St, thence northerly along said Street to W Institute Pl, thence westerly along said Place to N Franklin St, thence northerly along said Street to W Chestnut St, thence easterly along said Street to N Wells St, thence northerly along said Street to W Wendell St, thence easterly along said Street to Nonvisible Linear Legal/Statistical Boundary (TLID:111845258), thence easterly along said Nonvisible Linear Legal/Statistical Boundary to N la Salle Dr, thence northerly along said Drive to W Elm St, thence easterly along said Street to N Clark St, thence northerly along said Street to W Division St, thence westerly along said Street to Conrail RR, thence northerly along said Railroad to Nonvisible Linear Legal/Statistical Boundary (TLID:604588683), thence westerly along said Nonvisible Linear Legal/Statistical Boundary to Service Drive usually along a limited access highway (TLID:616782766), thence northerly along said Service Drive usually along a limited access highway to Conrail RR, thence northerly along said Railroad to W Schiller St, thence westerly along said Street to N la Salle St, thence northerly along said Street to W North Ave, thence westerly along said Avenue to N Wells St, thence northerly along said Street to North Ave, thence westerly along said Avenue to N North Park Ave, thence northerly along said Avenue to Alley, thence westerly along said Alley to North Ave, thence westerly along said Avenue to W North Ave, thence westerly along said Avenue to N Vine St, thence northerly along said Street to W Willow St, thence westerly along said Street to N Orchard St, thence southerly along said Street to W Concord Pl, thence westerly along said Place to N Burling St, thence southerly along said Street to W North Ave, thence westerly along said Avenue to N Fremont St, thence southerly along said Street to W Blackhawk St, thence easterly along said Street to N Halsted St, thence southerly along said Street to W Division St, thence westerly along said Street to Local Neighborhood Road, Rural Road, City Street (TLID:111767608), thence westerly along said Local Neighborhood Road, Rural Road, City Street to W Division St, thence westerly along said Street to Division St, thence northerly along said Street to W Division St, thence westerly along said Street to N Milwaukee Ave, thence westerly along said Avenue to N Noble St, thence southerly along said Street to W Chicago Ave, thence westerly along said Avenue to Nonvisible Linear Legal/Statistical Boundary (TLID:604589730), thence westerly along said Nonvisible Linear Legal/Statistical Boundary to W Chicago Ave, thence westerly along said Avenue to N Armour St, thence southerly along said Street to Alley, thence easterly along said Alley to N Noble St, thence southerly along said Street to Alley, thence easterly along said Alley to Alley (TLID:624108771), thence easterly along said Alley to Local Neighborhood Road, Rural Road, City Street (TLID:605041201), thence easterly along said Local Neighborhood Road, Rural Road, City Street to N Racine Ave, thence southerly along said Avenue to W Erie St, thence westerly along said Street to Alley, thence southerly along said Alley to W Ohio St, thence easterly along said Street to N Ogden Ave, thence southerly along said Avenue to W Ohio St, thence westerly along said Street to N Elizabeth St, thence southerly along said Street to Alley, thence westerly along said Alley to N Ada St, thence northerly along said Street to W Ohio St, thence westerly along said Street to Alley, thence southerly along said Alley to N Ada St, thence

southerly along said Street to W Grand Ave, thence easterly along said Avenue to N Ogden Ave, thence southerly along said Avenue to W Hubbard St, thence westerly along said Street to N Paulina St, thence northerly along said Street to W Grand Ave, thence westerly along said Avenue to N Wolcott Ave, thence southerly along said Avenue to W Ferdinand St, thence westerly along said Street to N Claremont Ave, thence southerly along said Avenue to Alley, thence westerly along said Alley to W Grand Ave, thence westerly along said Avenue to Grand Ave, thence westerly along said Avenue to W Grand Ave, thence westerly along said Avenue to N Homan Ave, thence westerly along said Avenue to W Grand Ave, thence westerly along said Avenue to N Hamlin Ave, thence northerly along said Avenue to Alley, thence westerly along said Alley to N Avers Ave, thence southerly along said Avenue to W Ferdinand St, thence easterly along said Street to N Hamlin Ave, thence southerly along said Avenue to Chicago and North Western RR, thence easterly along said Railroad to N Homan Ave, thence southerly along said Avenue to W Franklin Blvd, thence easterly along said Boulevard to Local Neighborhood Road, Rural Road, City Street (TLID:111759858), thence easterly along said Local Neighborhood Road, Rural Road, City Street to N Kedzie Ave, thence southerly along said Avenue to Kedzie Ave, thence southerly along said Avenue to N Kedzie Ave, thence southerly along said Avenue to W Warren Blvd, thence easterly along said Boulevard to N Albany Ave, thence southerly along said Avenue to W Madison St, thence easterly along said Street to S Sacramento Blvd, thence southerly along said Boulevard to W Harrison St, thence easterly along said Street to S California Ave, thence northerly along said Avenue to W Van Buren St, thence easterly along said Street to S Washtenaw Ave, thence northerly along said Avenue to W Adams St, thence easterly along said Street to Chicago and North Western RR, thence southerly along said Railroad to Chicago and Western Indiana RR, thence southerly along said Railroad to the point of beginning.

2-8-580. Twenty-eighth Ward.

The Twenty-eighth Ward shall be all that portion of the City bounded as follows:

beginning at the place where 24th P23rd St (TLID:111802211) meets S Western Ave, thence northerly along said Avenue to Nonvisible Linear Legal/Statistical Boundary (TLID:604590147), thence northerly along said Nonvisible Linear Legal/Statistical Boundary to S Western Ave, thence northerly along said Avenue to W 16th St, thence easterly along said Street to Baltimore and Ohio RR, thence easterly along said Railroad to Nonvisible Linear Legal/Statistical Boundary (TLID:630129652), thence easterly along said Nonvisible Linear Legal/Statistical Boundary to S Damen Ave, thence northerly along said Avenue to Nonvisible Linear Legal/Statistical Boundary (TLID:629481133), thence easterly along said Nonvisible Linear Legal/Statistical Boundary to W 16th St, thence easterly along said Street to S Loomis St, thence northerly along said Street to Nonvisible Linear Legal/Statistical Boundary (TLID:604589903), thence northerly along said Nonvisible Linear Legal/Statistical Boundary to

S Loomis St, thence northerly along said Street to W Roosevelt Rd, thence easterly along said Road to S Racine Ave, thence northerly along said Avenue to W Harrison St, thence westerly along said Street to Harrison St, thence westerly along said Street to Ashland Ave, thence southerly along said Avenue to W Roosevelt Rd, thence westerly along said Road to S Oakley Blvd, thence southerly along said Boulevard to W Ogden Ave, thence easterly along said Avenue to Nonvisible Linear Legal/Statistical Boundary (TLID:604589983), thence easterly along said Nonvisible Linear Legal/Statistical Boundary to W Ogden Ave, thence easterly along said Avenue to Wolcott St, thence northerly along said Street to W Congress Pkwy, thence westerly along said Parkway to S Damen Ave, thence southerly along said Avenue to W Harrison St, thence westerly along said Street to S Leavitt St, thence northerly along said Street to W Congress Pkwy, thence westerly along said Parkway to S Western Ave, thence northerly along said Avenue to W Van Buren St, thence westerly along said Street to Chicago and Western Indiana RR, thence northerly along said Railroad to Chicago and North Western RR, thence northerly along said Railroad to W Adams St, thence westerly along said Street to S Washtenaw Ave, thence southerly along said Avenue to W Van Buren St, thence westerly along said Street to S California Ave, thence southerly along said Avenue to W Harrison St, thence westerly along said Street to S Sacramento Blvd, thence northerly along said Boulevard to W Madison St, thence westerly along said Street to N Albany Ave, thence northerly along said Avenue to W Warren Blvd, thence westerly along said Boulevard to N Kedzie Ave, thence northerly along said Avenue to Kedzie Ave, thence northerly along said Avenue to N Kedzie Ave, thence northerly along said Avenue to Local Neighborhood Road, Rural Road, City Street (TLID:111759865), thence westerly along said Local Neighborhood Road, Rural Road, City Street to W Franklin Blvd, thence westerly along said Boulevard to N Homan Ave, thence southerly along said Avenue to Chicago and North Western RR, thence westerly along said Railroad to N Hamlin Ave, thence southerly along said Avenue to W Lake St, thence westerly along said Street to N Pulaski Rd, thence northerly along said Road to Chicago and North Western RR, thence northerly along said Railroad to W Chicago Ave, thence westerly along said Avenue to N Cicero Ave, thence southerly along said Avenue to W Erie St, thence westerly along said Street to Alley, thence southerly along said Alley to N Lamon Ave, thence southerly along said Avenue to W Kinzie St, thence westerly along said Street to N Leamington Ave, thence northerly along said Avenue to W Ferdinand St, thence westerly along said Street to N Laramie Ave, thence southerly along said Avenue to W Fulton St, thence westerly along said Street to N Lorel Ave, thence northerly along said Avenue to W Fulton St, thence westerly along said Street to N Long Ave, thence southerly along said Avenue to W West End Ave, thence westerly along said Avenue to N Pine Ave, thence southerly along said Avenue to W Washington Blvd, thence easterly along said Boulevard to N Lorel Ave, thence southerly along said Avenue to W Madison St, thence easterly along said Street to S Laramie Ave, thence southerly along said Avenue to W Van Buren St, thence easterly along said Street to S Leamington Ave, thence northerly along said Avenue to W Gladys Ave, thence easterly along said Avenue to S Laverne Ave, thence northerly along said Avenue to W Jackson Blvd, thence

easterly along said Boulevard to Alley, thence southerly along said Alley to W Van Buren St, thence easterly along said Street to S Kilpatrick Ave, thence northerly along said Avenue to W Gladys Ave, thence easterly along said Avenue to Nonvisible Linear Legal/Statistical Boundary (TLID:604586417), thence easterly along said Nonvisible Linear Legal/Statistical Boundary to Chicago and North Western RR, thence southerly along said Railroad to Belt Railway of Chicago, thence southerly along said Railroad Feature (Main, Spur, or Yard) to I- 290, thence easterly along said Primary Road to S Kedzie Ave, thence northerly along said Avenue to W Harrison St, thence easterly along said Street to S Albany Ave, thence southerly along said Avenue to Nonvisible Linear Legal/Statistical Boundary (TLID:604589377), thence easterly along said Nonvisible Linear Legal/Statistical Boundary to W Roosevelt Rd, thence easterly along said Road to S California Ave, thence southerly along said Avenue to W 16th St, thence easterly along said Street to S Rockwell St, thence southerly along said Street to S Rockwell Ave, thence southerly along said Avenue to Chicago Burlington and Quincy RR, thence easterly along said Railroad to W 21st St, thence easterly along said Street to S Rockwell St, thence southerly along said Street to W 23rd St, thence easterly along said Street to the point of beginning.

2-8-590. Twenty-ninth Ward.

The Twenty-ninth Ward shall be all that portion of the City bounded as follows:

beginning at the place where Roosevelt Rd (TLID:112201900) meets S Austin Blvd, thence northerly along said Boulevard to Austin Blvd, thence westerly along said Boulevard to N Austin Blvd, thence northerly along said Boulevard to Austin Blvd, thence northerly along said Boulevard to N Austin Blvd, thence northerly along said Boulevard to North Ave, thence westerly along said Avenue to N Harlem Ave, thence northerly along said Avenue to Nonvisible Linear Legal/Statistical Boundary (TLID:604589284), thence northerly along said Nonvisible Linear Legal/Statistical Boundary to W Wellington Ave, thence westerly along said Avenue to N 76th Ave, thence northerly along said Avenue to N Oriole Ave, thence northerly along said Avenue to W Roscoe St, thence easterly along said Street to Nonvisible Linear Legal/Statistical Boundary (TLID:604589129), thence southerly along said Nonvisible Linear Legal/Statistical Boundary to W Roscoe St, thence easterly along said Street to N Nordica Ave, thence southerly along said Avenue to W School St, thence easterly along said Street to N Sayre Ave, thence southerly along said Avenue to W Palmer St, thence easterly along said Street to N Newland Ave, thence northerly along said Avenue to W Belden Ave, thence easterly along said Avenue to N Normandy Ave, thence northerly along said Avenue to W Grand Ave, thence westerly along said Avenue to N Normandy Ave, thence northerly along said Avenue to W Diversey Ave, thence easterly along said Avenue to Soo Line RR, thence southerly along said Railroad to Grand Ave, thence easterly along said Avenue to W Grand Ave, thence easterly along said Avenue to N Natchez Ave, thence southerly along said Avenue to W McLean Ave, thence

easterly along said Avenue to N Narragansett Ave, thence southerly along said Avenue to W Dickens Ave, thence easterly along said Avenue to N Melvina Ave, thence southerly along said Avenue to W Dickens Ave, thence easterly along said Avenue to N Mango Ave, thence northerly along said Avenue to W Dickens Ave, thence easterly along said Avenue to N Major Ave, thence southerly along said Avenue to W Armitage Ave, thence easterly along said Avenue to N Parkside Ave, thence northerly along said Avenue to W Grand Ave, thence easterly along said Avenue to N Central Ave, thence southerly along said Avenue to Nonvisible Linear Legal/Statistical Boundary (TLID:618344042), thence southerly along said Nonvisible Linear Legal/Statistical Boundary to N Central Ave, thence southerly along said Avenue to W West End Ave, thence easterly along said Avenue to N Pine Ave, thence southerly along said Avenue to W Washington Blvd, thence easterly along said Boulevard to N Lorel Ave, thence southerly along said Avenue to W Madison St, thence easterly along said Street to S Laramie Ave, thence southerly along said Avenue to W Van Buren St, thence easterly along said Street to S Leamington Ave, thence northerly along said Avenue to W Gladys Ave, thence easterly along said Avenue to S Lavergne Ave, thence northerly along said Avenue to W Jackson Blvd, thence easterly along said Boulevard to Alley, thence southerly along said Alley to W Van Buren St, thence easterly along said Street to S Cicero Ave, thence southerly along said Avenue to Roosevelt Rd, thence westerly along said Road to the point of beginning.

2-8-600. Thirtieth Ward.

The Thirtieth Ward shall be all that portion of the City bounded as follows:

beginning at the place where W Fullerton Ave (TLID:616788590) meets N Lockwood Ave, thence southerly along said Avenue to W Deming Pl, thence westerly along said Place to N Long Ave, thence northerly along said Avenue to W Diversey Ave, thence westerly along said Avenue to N Parkside Ave, thence northerly along said Avenue to W George St, thence westerly along said Street to N Major Ave, thence northerly along said Avenue to W Belmont Ave, thence easterly along said Avenue to N Long Ave, thence southerly along said Avenue to W Barry Ave, thence easterly along said Avenue to N Leclair Ave, thence northerly along said Avenue to W Fletcher St, thence westerly along said Street to N Lockwood Ave, thence northerly along said Avenue to W Newport Ave, thence easterly along said Avenue to N Laramie Ave, thence northerly along said Avenue to Eddy St, thence northerly along said Street to N Laramie Ave, thence northerly along said Avenue to W Addison St, thence easterly along said Street to N Cicero Ave, thence southerly along said Avenue to W Belmont Ave, thence easterly along said Avenue to N Pulaski Rd, thence southerly along said Road to W Diversey Ave, thence easterly along said Avenue to N Central Park Ave, thence northerly along said Avenue to Nonvisible Linear Legal/Statistical Boundary (TLID:629477308), thence northerly along said Nonvisible Linear Legal/Statistical Boundary to N Central Park Ave, thence northerly along said Avenue to W Addison St, thence westerly along said Street to Ramp (TLID:618056384), thence westerly



along said Ramp to Ramp, thence westerly along said Ramp to I- 90, thence westerly along said Primary Road to N Pulaski Rd, thence northerly along said Road to W Addison St, thence westerly along said Street to Nonvisible Linear Legal/Statistical Boundary (TLID:604589217), thence westerly along said Nonvisible Linear Legal/Statistical Boundary to W Addison St, thence westerly along said Street to Chicago and North Western RR, thence northerly along said Railroad to Nonvisible Linear Legal/Statistical Boundary (TLID:111889495), thence westerly along said Nonvisible Linear Legal/Statistical Boundary to W Grace St, thence westerly along said Street to N Kilpatrick Ave, thence northerly along said Avenue to W Berenice Ave, thence westerly along said Avenue to N Lamon Ave, thence southerly along said Avenue to W Grace St, thence easterly along said Street to Alley, thence southerly along said Alley to W Warwick Ave, thence westerly along said Avenue to N Lavergne Ave, thence southerly along said Avenue to W Waveland Ave, thence westerly along said Avenue to N Long Ave, thence southerly along said Avenue to W Cornelia Ave, thence westerly along said Avenue to N Linder Ave, thence southerly along said Avenue to W Henderson St, thence westerly along said Street to N Central Ave, thence southerly along said Avenue to W School St, thence westerly along said Street to N Menard Ave, thence southerly along said Avenue to W Belmont Ave, thence westerly along said Avenue to N Austin Ave, thence southerly along said Avenue to W Barry Ave, thence westerly along said Avenue to N Melvina Ave, thence southerly along said Avenue to W Wellington Ave, thence westerly along said Avenue to N Mulligan Ave, thence southerly along said Avenue to W Diversey Ave, thence westerly along said Avenue to N Narragansett Ave, thence southerly along said Avenue to W Fullerton Ave, thence easterly along said Avenue to the point of beginning.

2-8-610.      Thirty-first Ward.

The Thirty-first Ward shall be all that portion of the City bounded as follows:

beginning at the place where W Diversey Ave (TLID:111753451) meets N Long Ave, thence southerly along said Avenue to W Deming Pl, thence easterly along said Place to N Lockwood Ave, thence southerly along said Avenue to W Fullerton Ave, thence easterly along said Avenue to N Lamon Ave, thence southerly along said Avenue to W Medill Ave, thence easterly along said Avenue to N Cicero Ave, thence northerly along said Avenue to W Fullerton Ave, thence easterly along said Avenue to Chicago and North Western RR, thence southerly along said Railroad to W Belden Ave, thence easterly along said Avenue to N Keeler Ave, thence northerly along said Avenue to W Fullerton Ave, thence easterly along said Avenue to N Central Park Ave, thence northerly along said Avenue to Alley, thence westerly along said Alley to N Ridgeway Ave, thence northerly along said Avenue to W Diversey Ave, thence westerly along said Avenue to N Pulaski Rd, thence northerly along said Road to W Belmont Ave, thence westerly along said Avenue to N Cicero Ave, thence northerly along said Avenue to W Addison St, thence westerly along said Street to N Laramie Ave, thence southerly along said Avenue to Eddy St, thence southerly along said Street to N Laramie Ave, thence southerly along said

Avenue to W Newport Ave, thence westerly along said Avenue to N Lockwood Ave, thence southerly along said Avenue to W Fletcher St, thence easterly along said Street to N Leclaire Ave, thence southerly along said Avenue to W Barry Ave, thence westerly along said Avenue to N Long Ave, thence northerly along said Avenue to W Belmont Ave, thence westerly along said Avenue to N Major Ave, thence southerly along said Avenue to W George St, thence easterly along said Street to N Parkside Ave, thence southerly along said Avenue to the point of beginning.

2-8-620.       Thirty-second Ward.

The Thirty-second Ward shall be all that portion of the City bounded as follows:

beginning at the place where N Oakley Blvd (TLID:605049807) meets W Chicago Ave, thence easterly along said Avenue to N Damen Ave, thence northerly along said Avenue to Alley, thence easterly along said Alley to N Wolcott Ave, thence northerly along said Avenue to W Iowa St, thence easterly along said Street to N Honore St, thence northerly along said Street to W Thomas St, thence westerly along said Street to N Wolcott Ave, thence northerly along said Avenue to W Division St, thence westerly along said Street to N Hoyne Ave, thence northerly along said Avenue to W Crystal St, thence easterly along said Street to N Damen Ave, thence northerly along said Avenue to W Evergreen Ave, thence westerly along said Avenue to N Hoyne Ave, thence northerly along said Avenue to W North Ave, thence easterly along said Avenue to Alley (TLID:618899938), thence southerly along said Alley to Alley, thence easterly along said Alley to N Elk Grove Ave, thence easterly along said Avenue to N Wood St, thence southerly along said Street to W Beach Ave, thence easterly along said Avenue to N Dean St, thence easterly along said Street to N Paulina St, thence southerly along said Street to W Blackhawk St, thence easterly along said Street to N Ashland Ave, thence southerly along said Avenue to W Thomas St, thence easterly along said Street to Alley, thence southerly along said Alley to W Cortez St, thence westerly along said Street to N Ashland Ave, thence southerly along said Avenue to W Augusta Blvd, thence easterly along said Boulevard to Alley, thence southerly along said Alley to N Greenview Ave, thence southerly along said Avenue to W Walton St, thence easterly along said Street to N Noble St, thence northerly along said Street to N Milwaukee Ave, thence westerly along said Avenue to W Division St, thence westerly along said Street to Division St, thence southerly along said Street to W Division St, thence easterly along said Street to Local Neighborhood Road, Rural Road, City Street (TLID:111767608), thence easterly along said Local Neighborhood Road, Rural Road, City Street to W Division St, thence easterly along said Street to N Halsted St, thence northerly along said Street to W Blackhawk St, thence westerly along said Street to N Fremont St, thence northerly along said Street to W North Ave, thence easterly along said Avenue to N Burling St, thence northerly along said Street to W Concord Pl, thence easterly along said Place to N Orchard St, thence northerly along said Street to W Willow St, thence westerly along said Street to N Dayton St,

thence northerly along said Street to W Armitage Ave, thence westerly along said Avenue to N Sheffield Ave, thence northerly along said Avenue to W Fullerton Ave, thence westerly along said Avenue to N Racine Ave, thence northerly along said Avenue to W Diversey Ave, thence westerly along said Avenue to N Damen Ave, thence southerly along said Avenue to Nonvisible Linear Legal/Statistical Boundary (TLID:629477351), thence westerly along said Nonvisible Linear Legal/Statistical Boundary to Local Neighborhood Road, Rural Road, City Street (TLID:111763045), thence southerly along said Local Neighborhood Road, Rural Road, City Street to N Leavitt St, thence westerly along said Street to Nonvisible Linear Legal/Statistical Boundary (TLID:111888966), thence westerly along said Nonvisible Linear Legal/Statistical Boundary to Kennedy Expy, thence westerly along said Expressway to W Fullerton Ave, thence easterly along said Avenue to N Oakley Ave, thence northerly along said Avenue to W Montana St, thence westerly along said Street to N Western Ave, thence southerly along said Avenue to Western Ave, thence southerly along said Avenue to N Western Ave, thence southerly along said Avenue to Western Ave, thence southerly along said Avenue to N Western Ave, thence southerly along said Avenue to Nonvisible Linear Legal/Statistical Boundary (TLID:604588945), thence southerly along said Nonvisible Linear Legal/Statistical Boundary to N Western Ave, thence southerly along said Avenue to W North Ave, thence easterly along said Avenue to N Leavitt St, thence southerly along said Street to W Division St, thence westerly along said Street to N Oakley Blvd, thence southerly along said Boulevard to the point of beginning.

2-8-630.        Thirty-third Ward.

The Thirty-third Ward shall be all that portion of the City bounded as follows:

beginning at the place where Chicago River N Br (TLID:635232139) meets Nonvisible Linear Legal/Statistical Boundary (TLID:111888893), thence southerly along said Nonvisible Linear Legal/Statistical Boundary to Argyle St, thence westerly along said Street to W Argyle St, thence westerly along said Street to N Lawndale Ave, thence southerly along said Avenue to W Ainslie St, thence easterly along said Street to N Central Park Ave, thence southerly along said Avenue to W Montrose Ave, thence easterly along said Avenue to N Kimball Ave, thence southerly along said Avenue to N Elston Ave, thence easterly along said Avenue to W Addison St, thence easterly along said Street to N Kedzie Ave, thence southerly along said Avenue to I-90, thence easterly along said Primary Road to Nonvisible Linear Legal/Statistical Boundary (TLID:111889592), thence southerly along said Nonvisible Linear Legal/Statistical Boundary to N Troy St, thence southerly along said Street to N Avondale Ave, thence easterly along said Avenue to N Albany Ave, thence southerly along said Avenue to W George St, thence easterly along said Street to N Sacramento Ave, thence southerly along said Avenue to W Diversey Ave, thence easterly along said Avenue to Nonvisible Linear Legal/Statistical Boundary (TLID:604589753), thence easterly along said Nonvisible Linear Legal/Statistical Boundary to W Diversey Ave, thence easterly along said Avenue to Nonvisible Linear Legal/Statistical

Boundary (TLID:604589937), thence easterly along said Nonvisible Linear Legal/Statistical Boundary to W Diversey Ave, thence easterly along said Avenue to N Campbell Ave, thence northerly along said Avenue to W George St, thence easterly along said Street to N Western Ave, thence northerly along said Avenue to W Belmont Ave, thence westerly along said Avenue to Chicago River N Br, thence westerly along said Branch to North Shore Channel, thence northerly along said Channel to W Foster Ave, thence westerly along said Avenue to N Kedzie Ave, thence southerly along said Avenue to W Carmen Ave, thence westerly along said Avenue to N Spaulding Ave, thence southerly along said Avenue to W Argyle St, thence westerly along said Street to Nonvisible Linear Legal/Statistical Boundary (TLID:604589051), thence southerly along said Nonvisible Linear Legal/Statistical Boundary to Chicago River N Br, thence westerly along said Branch to the point of beginning.

2-8-640.      Thirty-fourth Ward.

The Thirty-fourth Ward shall be all that portion of the City bounded as follows:

beginning at the place where Burr Oak St (TLID:605517114) meets S Halsted St, thence northerly along said Street to W 123rd St, thence westerly along said Street to S Ashland Ave, thence northerly along said Avenue to W 119th St, thence westerly along said Street to Soo Line RR, thence southerly along said Railroad to Nonvisible Linear Legal/Statistical Boundary (TLID:112201521), thence westerly along said Nonvisible Linear Legal/Statistical Boundary to 119th St, thence westerly along said Street to S Hale Ave, thence northerly along said Avenue to W 118th St, thence westerly along said Street to Alley, thence northerly along said Alley to W 115th St, thence easterly along said Street to S Hale Ave, thence northerly along said Avenue to W Edmaire St, thence easterly along said Street to S Vincennes Ave, thence northerly along said Avenue to W 103rd St, thence easterly along said Street to S Charles St, thence northerly along said Street to W 99th St, thence westerly along said Street to S Vincennes Ave, thence northerly along said Avenue to Nonvisible Linear Legal/Statistical Boundary (TLID:111832487), thence easterly along said Nonvisible Linear Legal/Statistical Boundary to W 97th St, thence easterly along said Street to S Halsted St, thence southerly along said Street to W 97th St, thence easterly along said Street to S Parnell Ave, thence southerly along said Avenue to W 99th St, thence westerly along said Street to S Lowe Ave, thence southerly along said Avenue to W 103rd St, thence easterly along said Street to S State St, thence southerly along said Street to W 119th St, thence easterly along said Street to S Yale Ave, thence southerly along said Avenue to W 125th St, thence westerly along said Street to S Union Ave, thence southerly along said Avenue to W 129th Pl, thence easterly along said Place to Nonvisible Linear Legal/Statistical Boundary (TLID:111841262), thence southerly along said Nonvisible Linear Legal/Statistical Boundary to

Nonvisible Linear Legal/Statistical Boundary (TLID:112226502), thence westerly along said Nonvisible Linear Legal/Statistical Boundary to Nonvisible Linear Legal/Statistical Boundary (TLID:629479667), thence southerly along said Nonvisible Linear Legal/Statistical Boundary to Alley, thence northerly along said Alley to Nonvisible Linear Legal/Statistical Boundary (TLID:624213878), thence northerly along said Nonvisible Linear Legal/Statistical Boundary to Alley, thence northerly along said Alley to W 127th St, thence easterly along said Street to Burr Oak St, thence easterly along said Street to the point of beginning.

2-8-650.        Thirty-fifth Ward.

The Thirty-fifth Ward shall be all that portion of the City bounded as follows:

beginning at the place where W Palmer St (TLID:605222845) meets N Hamlin Ave, thence southerly along said Avenue to W Dickens Ave, thence easterly along said Avenue to N St Louis Ave, thence northerly along said Avenue to W Palmer St, thence easterly along said Street to N Spaulding Ave, thence northerly along said Avenue to W Fullerton Ave, thence easterly along said Avenue to N Sawyer Ave, thence northerly along said Avenue to W Wrightwood Ave, thence easterly along said Avenue to Local Neighborhood Road, Rural Road, City Street (TLID:111759026), thence northerly along said Local Neighborhood Road, Rural Road, City Street to N Kedzie Ave, thence northerly along said Avenue to W Diversey Ave, thence easterly along said Avenue to N Sacramento Ave, thence northerly along said Avenue to W George St, thence westerly along said Street to N Albany Ave, thence northerly along said Avenue to N Avondale Ave, thence westerly along said Avenue to N Troy St, thence northerly along said Street to Nonvisible Linear Legal/Statistical Boundary (TLID:111889593), thence northerly along said Nonvisible Linear Legal/Statistical Boundary to I- 90, thence westerly along said Primary Road to N Kedzie Ave, thence northerly along said Avenue to W Addison St, thence westerly along said Street to N Elston Ave, thence westerly along said Avenue to N Kimball Ave, thence northerly along said Avenue to W Montrose Ave, thence westerly along said Avenue to N Central Park Ave, thence northerly along said Avenue to W Ainslie St, thence westerly along said Street to N Avers Ave, thence southerly along said Avenue to Alley, thence westerly along said Alley to N Pulaski Rd, thence southerly along said Road to W Montrose Ave, thence easterly along said Avenue to N Avers Ave, thence southerly along said Avenue to W Cullom Ave, thence easterly along said Avenue to N Hamlin Ave, thence southerly along said Avenue to W Berteau Ave, thence easterly along said Avenue to N Ridgeway Ave, thence southerly along said Avenue to W Belle Plaine Ave, thence easterly along said Avenue to N Central Park Ave, thence southerly along said Avenue to Nonvisible Linear Legal/Statistical Boundary (TLID:616785443), thence southerly along said Nonvisible Linear Legal/Statistical Boundary to N Central Park Ave, thence southerly along said Avenue to Nonvisible Linear Legal/Statistical Boundary (TLID:630309428), thence southerly along said Nonvisible Linear Legal/Statistical Boundary to N Central Park Ave, thence southerly along said Avenue to W

Diversey Ave, thence westerly along said Avenue to N Ridgeway Ave, thence southerly along said Avenue to Alley, thence easterly along said Alley to N Central Park Ave, thence southerly along said Avenue to W Fullerton Ave, thence westerly along said Avenue to N Keeler Ave, thence northerly along said Avenue to W Belden Ave, thence westerly along said Avenue to N Kostner Ave, thence southerly along said Avenue to Soo Line RR, thence easterly along said Railroad to N Pulaski Rd, thence northerly along said Road to W Armitage Ave, thence westerly along said Avenue to N Karlov Ave, thence northerly along said Avenue to W Palmer St, thence easterly along said Street to the point of beginning.

2-8-660.       Thirty-sixth Ward.

The Thirty-sixth Ward shall be all that portion of the City bounded as follows:

beginning at the place where Grand Ave (TLID:605019665) meets Soo Line RR, thence northerly along said Railroad to W Diversey Ave, thence westerly along said Avenue to N Normandy Ave, thence southerly along said Avenue to W Grand Ave, thence easterly along said Avenue to N Normandy Ave, thence southerly along said Avenue to W Belden Ave, thence westerly along said Avenue to N Newland Ave, thence southerly along said Avenue to W Palmer St, thence westerly along said Street to N Sayre Ave, thence northerly along said Avenue to W School St, thence easterly along said Street to N Newland Ave, thence northerly along said Avenue to W Roscoe St, thence easterly along said Street to N Narragansett Ave, thence northerly along said Avenue to W Warwick Ave, thence easterly along said Avenue to N Linder Ave, thence southerly along said Avenue to W Warwick Ave, thence easterly along said Avenue to N Long Ave, thence southerly along said Avenue to W Warwick Ave, thence easterly along said Avenue to N Lockwood Ave, thence southerly along said Avenue to W Waveland Ave, thence westerly along said Avenue to N Long Ave, thence southerly along said Avenue to W Cornelia Ave, thence westerly along said Avenue to N Linder Ave, thence southerly along said Avenue to W Henderson St, thence westerly along said Street to N Central Ave, thence southerly along said Avenue to W School St, thence westerly along said Street to N Menard Ave, thence southerly along said Avenue to W Belmont Ave, thence westerly along said Avenue to N Austin Ave, thence southerly along said Avenue to W Barry Ave, thence westerly along said Avenue to N Melvina Ave, thence southerly along said Avenue to W Wellington Ave, thence westerly along said Avenue to N Mulligan Ave, thence southerly along said Avenue to W Diversey Ave, thence westerly along said Avenue to N Narragansett Ave, thence southerly along said Avenue to W Fullerton Ave, thence easterly along said Avenue to N Lamon Ave, thence southerly along said Avenue to W Medill Ave, thence easterly along said Avenue to N Cicero Ave, thence northerly along said Avenue to W Fullerton Ave, thence easterly along said Avenue to Chicago and North Western RR, thence southerly along said Railroad to W Belden Ave, thence easterly along said Avenue to N Kostner Ave, thence southerly along said Avenue to Soo Line RR, thence easterly along said Railroad to N Kildare Ave, thence southerly along said Avenue to W

Wabansia Ave, thence westerly along said Avenue to N Lowell Ave, thence southerly along said Avenue to W North Ave, thence westerly along said Avenue to W Grand Ave, thence westerly along said Avenue to N Cicero Ave, thence northerly along said Avenue to Soo Line RR, thence westerly along said Railroad to Nonvisible Linear Legal/Statistical Boundary (TLID:111842043), thence northerly along said Nonvisible Linear Legal/Statistical Boundary to N Long Ave, thence northerly along said Avenue to W Grand Ave, thence westerly along said Avenue to N Parkside Ave, thence northerly along said Avenue to W Armitage Ave, thence westerly along said Avenue to N Major Ave, thence northerly along said Avenue to W Dickens Ave, thence westerly along said Avenue to N Mango Ave, thence southerly along said Avenue to W Dickens Ave, thence westerly along said Avenue to N Melvina Ave, thence northerly along said Avenue to W Dickens Ave, thence westerly along said Avenue to N Narragansett Ave, thence southerly along said Avenue to W McLean Ave, thence westerly along said Avenue to N Natchez Ave, thence northerly along said Avenue to W Grand Ave, thence westerly along said Avenue to the point of beginning.

2-8-670.       Thirty-seventh Ward.

The Thirty-seventh Ward shall be all that portion of the City bounded as follows:

beginning at the place where W Grand Ave (TLID:111759666) meets N Homan Ave, thence northerly along said Avenue to W Grand Ave, thence westerly along said Avenue to the point of beginning and also that area bounded by the line described as follows: begining at the place where W Kinzie St (TLID:111758255) meets N Lamont Ave, thence northerly along said Avenue to Alley, thence easterly along said Alley to W Erie St, thence easterly along said Street to N Cicero Ave, thence northerly along said Avenue to W Chicago Ave, thence easterly along said Avenue to Chicago and North Western RR, thence easterly along said Railroad to N Pulaski Rd, thence southerly along said Road to W Lake St, thence easterly along said Street to N Hamlin Ave, thence northerly along said Avenue to W Ferdinand St, thence westerly along said Street to N Avers Ave, thence northerly along said Avenue to Alley, thence westerly along said Alley to N Springfield Ave, thence northerly along said Avenue to W Potomac Ave, thence westerly along said Avenue to Alley, thence northerly along said Alley to N Pulaski Rd, thence northerly along said Road to W Kamerling Ave, thence westerly along said Avenue to N Kostner Ave, thence southerly along said Avenue to W North Ave, thence easterly along said Avenue to W Grand Ave, thence westerly along said Avenue to N Cicero Ave, thence northerly along said Avenue to Soo Line RR, thence westerly along said Railroad to Nonvisible Linear Legal/Statistical Boundary (TLID:111842043), thence northerly along said Nonvisible Linear Legal/Statistical Boundary to N Long Ave, thence northerly along said Avenue to W Grand Ave, thence westerly along said Avenue to N Central Ave, thence southerly along said Avenue to Nonvisible Linear Legal/Statistical Boundary (TLID:618344042), thence southerly along said Nonvisible Linear Legal/Statistical Boundary to N Central Ave, thence southerly along said

Avenue to W West End Ave, thence easterly along said Avenue to N Long Ave, thence northerly along said Avenue to W Fulton St, thence easterly along said Street to N Lorel Ave, thence southerly along said Avenue to W Fulton St, thence easterly along said Street to N Laramie Ave, thence northerly along said Avenue to W Ferdinand St, thence easterly along said Street to N Leamington Ave, thence southerly along said Avenue to W Kinzie St, thence easterly along said Street to the point of beginning.

2-8-680.       Thirty-eighth Ward.

The Thirty-eighth Ward shall be all that portion of the City bounded as follows:

beginning at the place where Property/Parcel Line(Including PLSS) (TLID:629480134) meets Des Plaines River, thence southerly along said River to W Belmont Ave, thence easterly along said Avenue to Nonvisible Linear Legal/Statistical Boundary (TLID:604590292), thence easterly along said Nonvisible Linear Legal/Statistical Boundary to W Belmont Ave, thence easterly along said Avenue to Nonvisible Linear Legal/Statistical Boundary (TLID:604589242), thence easterly along said Nonvisible Linear Legal/Statistical Boundary to W Belmont Ave, thence easterly along said Avenue to N Oriole Ave, thence northerly along said Avenue to W Roscoe St, thence easterly along said Street to Nonvisible Linear Legal/Statistical Boundary (TLID:604589129), thence southerly along said Nonvisible Linear Legal/Statistical Boundary to W Roscoe St, thence easterly along said Street to N Nordica Ave, thence southerly along said Avenue to W School St, thence easterly along said Street to N Newland Ave, thence northerly along said Avenue to W Roscoe St, thence easterly along said Street to N Narragansett Ave, thence northerly along said Avenue to W Warwick Ave, thence easterly along said Avenue to N Linder Ave, thence southerly along said Avenue to W Warwick Ave, thence easterly along said Avenue to N Long Ave, thence southerly along said Avenue to W Warwick Ave, thence easterly along said Avenue to N Lockwood Ave, thence northerly along said Avenue to W Irving Park Rd, thence easterly along said Road to N Laramie Ave, thence northerly along said Avenue to W Sunnyside Ave, thence easterly along said Avenue to Alley, thence northerly along said Alley to W Windsor Ave, thence westerly along said Avenue to N Central Ave, thence northerly along said Avenue to Nonvisible Linear Legal/Statistical Boundary (TLID:604588409), thence northerly along said Nonvisible Linear Legal/Statistical Boundary to N Central Ave, thence northerly along said Avenue to W Eastwood Ave, thence westerly along said Avenue to N Austin Ave, thence northerly along said Avenue to Nonvisible Linear Legal/Statistical Boundary (TLID:604589691), thence northerly along said Nonvisible Linear Legal/Statistical Boundary to N Austin Ave, thence northerly along said Avenue to W Lawrence Ave, thence easterly along said Avenue to N Mason Ave, thence northerly along said Avenue to W Gunnison St, thence westerly along said Street to N Narragansett Ave, thence southerly along said Avenue to Nonvisible Linear Legal/Statistical Boundary (TLID:624214202), thence southerly along said Nonvisible Linear Legal/Statistical Boundary to N Narragansett Ave, thence southerly along said



Avenue to W Montrose Ave, thence westerly along said Avenue to W Forest Preserve Ave, thence westerly along said Avenue to N Harlem Ave, thence southerly along said Avenue to W Irving Park Rd, thence westerly along said Road to N Pioneer Ave, thence northerly along said Avenue to N Thatcher Ave, thence northerly along said Avenue to W Montrose Ave, thence westerly along said Avenue to N Pueblo Ave, thence northerly along said Avenue to W Lawrence Ave, thence westerly along said Avenue to Des Plaines River, thence southerly along said River to Property/Parcel Line(Including PLSS) (TLID:605285766), thence easterly along said Property/Parcel Line(Including PLSS) to Nonvisible Linear Legal/Statistical Boundary (TLID:624716387), thence easterly along said Nonvisible Linear Legal/Statistical Boundary to Nonvisible Linear Legal/Statistical Boundary (TLID:629480153), thence easterly along said Nonvisible Linear Legal/Statistical Boundary to Property/Parcel Line(Including PLSS) (TLID:624716388), thence southerly along said Property/Parcel Line(Including PLSS) to the point of beginning.

2-8-690.       Thirty-ninth Ward.

The Thirty-ninth Ward shall be all that portion of the City bounded as follows:

beginning at the place where W Peterson Ave (TLID:111737049) meets N Elston Ave, thence easterly along said Avenue to Nonvisible Linear Legal/Statistical Boundary (TLID:604588949), thence easterly along said Nonvisible Linear Legal/Statistical Boundary to N Elston Ave, thence easterly along said Avenue to N Cicero Ave, thence southerly along said Avenue to W Lawrence Ave, thence easterly along said Avenue to Chicago and North Western RR, thence southerly along said Railroad to W Leland Ave, thence easterly along said Avenue to N Cicero Ave, thence southerly along said Avenue to Cicero Ave, thence southerly along said Avenue to Soo Line RR, thence southerly along said Railroad to Chicago and North Western RR, thence easterly along said Railroad to W Montrose Ave, thence easterly along said Avenue to I- 90, thence southerly along said Primary Road to W Irving Park Rd, thence easterly along said Road to N Pulaski Rd, thence northerly along said Road to W Belle Plaine Ave, thence easterly along said Avenue to Alley, thence easterly along said Alley to N Ridgeway Ave, thence northerly along said Avenue to W Berteau Ave, thence westerly along said Avenue to N Hamlin Ave, thence northerly along said Avenue to W Cullom Ave, thence westerly along said Avenue to N Avers Ave, thence northerly along said Avenue to W Montrose Ave, thence westerly along said Avenue to N Pulaski Rd, thence northerly along said Road to Alley, thence easterly along said Alley to N Avers Ave, thence northerly along said Avenue to W Ainslie St, thence easterly along said Street to N Lawndale Ave, thence northerly along said Avenue to W Argyle St, thence easterly along said Street to Argyle St, thence easterly along said Street to Nonvisible Linear Legal/Statistical Boundary (TLID:111888893), thence northerly along said Nonvisible Linear Legal/Statistical Boundary to Chicago River N Br, thence easterly along said Branch to Nonvisible Linear Legal/Statistical Boundary (TLID:604589051), thence northerly along said

Nonvisible Linear Legal/Statistical Boundary to W Argyle St, thence easterly along said Street to N Spaulding Ave, thence northerly along said Avenue to W Carmen Ave, thence easterly along said Avenue to N Kedzie Ave, thence northerly along said Avenue to W Foster Ave, thence easterly along said Avenue to North Shore Channel, thence southerly along said Channel to W Peterson Ave, thence westerly along said Avenue to N Lawndale Ave, thence northerly along said Avenue to W Rosemont Ave, thence westerly along said Avenue to N Ridgeway Ave, thence northerly along said Avenue to W Devon Ave, thence westerly along said Avenue to Nonvisible Linear Legal/Statistical Boundary (TLID:624714234), thence westerly along said Nonvisible Linear Legal/Statistical Boundary to N Ionia Ave, thence easterly along said Avenue to N Leona Ave, thence southerly along said Avenue to W Devon Ave, thence westerly along said Avenue to N Hiawatha Ave, thence westerly along said Avenue to N Navajo Ave, thence southerly along said Avenue to W Devon Ave, thence westerly along said Avenue to N Nagle Ave, thence southerly along said Avenue to Nonvisible Linear Legal/Statistical Boundary (TLID:604589433), thence southerly along said Nonvisible Linear Legal/Statistical Boundary to the point of beginning.

2-8-700        Fortieth Ward.

The Fortieth Ward shall be all that portion of the City bounded as follows:

beginning at the place where W Devon Ave (TLID:111745401) meets N Ravenswood Ave, thence northerly along said Avenue to W Albion Ave, thence easterly along said Avenue to N Greenview Ave, thence southerly along said Avenue to W Devon Ave, thence westerly along said Avenue to N Clark St, thence northerly along said Street to Nonvisible Linear Legal/Statistical Boundary (TLID:604589024), thence southerly along said Nonvisible Linear Legal/Statistical Boundary to N Clark St, thence southerly along said Street to W Carmen Ave, thence easterly along said Avenue to N Ashland Ave, thence southerly along said Avenue to W Winnemac Ave, thence westerly along said Avenue to N Wolcott Ave, thence southerly along said Avenue to W Ainslie St, thence westerly along said Street to N Western Ave, thence southerly along said Avenue to W Leland Ave, thence westerly along said Avenue to North Virginia Ave, thence westerly along said Avenue to Nonvisible Linear Legal/Statistical Boundary (TLID:604586714), thence southerly along said Nonvisible Linear Legal/Statistical Boundary to Railroad Feature (Main, Spur, or Yard) (TLID:111760161), thence westerly along said Railroad Feature (Main, Spur, or Yard) to Chicago River N Br, thence westerly along said Branch to North Shore Channel, thence northerly along said Channel to W Peterson Ave, thence westerly along said Avenue to N California Ave, thence northerly along said Avenue to W Granville Ave, thence easterly along said Avenue to N Hoyne Ave, thence northerly along said Avenue to W Devon Ave, thence easterly along said Avenue to the point of beginning.

2-8-710. Forty-first Ward.

The Forty-first Ward shall be all that portion of the City bounded as follows:

beginning at the place where Nonvisible Linear Legal/Statistical Boundary (TLID:112392931) meets Nonvisible Linear Legal/Statistical Boundary (TLID:112386473), thence northerly along said Nonvisible Linear Legal/Statistical Boundary to W Touhy Ave, thence westerly along said Avenue to Property/Parcel Line(Including PLSS) (TLID:111722038), thence southerly along said Property/Parcel Line(Including PLSS) to Nonvisible Linear Legal/Statistical Boundary (TLID:111866175), thence southerly along said Nonvisible Linear Legal/Statistical Boundary to Nonvisible Linear Legal/Statistical Boundary (TLID:111866176), thence westerly along said Nonvisible Linear Legal/Statistical Boundary to Property/Parcel Line(Including PLSS) (TLID:111866173), thence westerly along said Property/Parcel Line(Including PLSS) to Elmhurst Rd, thence southerly along said Road to Property/Parcel Line(Including PLSS) (TLID:624715339), thence easterly along said Property/Parcel Line(Including PLSS) to Nonvisible Linear Legal/Statistical Boundary (TLID:624715350), thence southerly along said Nonvisible Linear Legal/Statistical Boundary to Chicago and North Western RR, thence southerly along said Railroad to Nonvisible Linear Legal/Statistical Boundary (TLID:111721719), thence westerly along said Nonvisible Linear Legal/Statistical Boundary to York Rd, thence southerly along said Road to N York Rd, thence southerly along said Road to Nonvisible Linear Legal/Statistical Boundary (TLID:112543767), thence easterly along said Nonvisible Linear Legal/Statistical Boundary to Property/Parcel Line(Including PLSS) (TLID:112711254), thence easterly along said Property/Parcel Line(Including PLSS) to Nonvisible Linear Legal/Statistical Boundary (TLID:112543763), thence southerly along said Nonvisible Linear Legal/Statistical Boundary to Local Neighborhood Road, Rural Road, City Street (TLID:112543764), thence northerly along said Local Neighborhood Road, Rural Road, City Street to Nonvisible Linear Legal/Statistical Boundary (TLID:112543765), thence easterly along said Nonvisible Linear Legal/Statistical Boundary to Hillside Dr, thence easterly along said Drive to Property/Parcel Line(Including PLSS) (TLID:112722678), thence easterly along said Property/Parcel Line(Including PLSS) to Property/Parcel Line(Including PLSS) (TLID:112711280), thence southerly along said Property/Parcel Line(Including PLSS) to E Irving Park Rd, thence easterly along said Road to State Rte 19, thence easterly along said Secondary Road to Property/Parcel Line(Including PLSS) (TLID:112711321), thence southerly along said Property/Parcel Line(Including PLSS) to Soo Line RR, thence easterly along said Railroad to Property/Parcel Line(Including PLSS) (TLID:112711357), thence northerly along said Property/Parcel Line(Including PLSS) to State Rte 19, thence easterly along said Secondary Road to Irving Park Rd, thence easterly along said Road to Property/Parcel Line(Including PLSS) (TLID:111724495), thence southerly along said Property/Parcel Line(Including PLSS) to Nonvisible Linear Legal/Statistical Boundary (TLID:616085818), thence easterly along said Nonvisible Linear Legal/Statistical Boundary to Irving Park Rd, thence easterly along said Road to Property/Parcel Line(Including PLSS) (TLID:112386505), thence easterly along said

Property/Parcel Line(Including PLSS) to Seymour Ave, thence easterly along said Avenue to Melrose Ave, thence northerly along said Avenue to Property/Parcel Line(Including PLSS) (TLID:616041130), thence northerly along said Property/Parcel Line(Including PLSS) to Nonvisible Linear Legal/Statistical Boundary (TLID:605269152), thence easterly along said Nonvisible Linear Legal/Statistical Boundary to Property/Parcel Line(Including PLSS) (TLID:111724947), thence easterly along said Property/Parcel Line(Including PLSS) to Irving Park Rd, thence easterly along said Road to Property/Parcel Line(Including PLSS) (TLID:111725375), thence easterly along said Property/Parcel Line(Including PLSS) to Property/Parcel Line(Including PLSS) (TLID:111725135), thence northerly along said Property/Parcel Line(Including PLSS) to Nonvisible Linear Legal/Statistical Boundary (TLID:605002340), thence northerly along said Nonvisible Linear Legal/Statistical Boundary to Nonvisible Linear Legal/Statistical Boundary (TLID:111725103), thence easterly along said Nonvisible Linear Legal/Statistical Boundary to Property/Parcel Line(Including PLSS) (TLID:605273348), thence easterly along said Property/Parcel Line(Including PLSS) to Foster Ave, thence easterly along said Avenue to Nonvisible Linear Legal/Statistical Boundary (TLID:112359492), thence easterly along said Nonvisible Linear Legal/Statistical Boundary to Foster Ave, thence easterly along said Avenue to Nonvisible Linear Legal/Statistical Boundary (TLID:111725265), thence easterly along said Nonvisible Linear Legal/Statistical Boundary to Des Plaines River, thence southerly along said River to W Lawrence Ave, thence easterly along said Avenue to N East River Rd, thence northerly along said Road to Nonvisible Linear Legal/Statistical Boundary (TLID:111851310), thence easterly along said Nonvisible Linear Legal/Statistical Boundary to Nonvisible Linear Legal/Statistical Boundary (TLID:111746011), thence northerly along said Nonvisible Linear Legal/Statistical Boundary to W Argyle St, thence easterly along said Street to N Pueblo Ave, thence northerly along said Avenue to Nonvisible Linear Legal/Statistical Boundary (TLID:111746069), thence westerly along said Nonvisible Linear Legal/Statistical Boundary to W Foster Ave, thence westerly along said Avenue to N Delphia Ave, thence northerly along said Avenue to Nonvisible Linear Legal/Statistical Boundary (TLID:111746001), thence easterly along said Nonvisible Linear Legal/Statistical Boundary to N Pueblo Ave, thence northerly along said Avenue to Nonvisible Linear Legal/Statistical Boundary (TLID:111746086), thence easterly along said Nonvisible Linear Legal/Statistical Boundary to Plainfield Ave, thence southerly along said Avenue to Nonvisible Linear Legal/Statistical Boundary (TLID:111890423), thence easterly along said Nonvisible Linear Legal/Statistical Boundary to W Foster Ave, thence easterly along said Avenue to Nonvisible Linear Legal/Statistical Boundary (TLID:111746594), thence easterly along said Nonvisible Linear Legal/Statistical Boundary to N Canfield Ave, thence northerly along said Avenue to W Foster Ave, thence easterly along said Avenue to Nonvisible Linear Legal/Statistical Boundary (TLID:604589854), thence easterly along said Nonvisible Linear Legal/Statistical Boundary to W Foster Ave, thence easterly along said Avenue to Overhill Ave, thence southerly along said Avenue to Nonvisible Linear Legal/Statistical Boundary (TLID:112386538), thence southerly along said Nonvisible Linear Legal/Statistical Boundary to

N Oriole Ave, thence northerly along said Avenue to W Foster Ave, thence easterly along said Avenue to N Harlem Ave, thence southerly along said Avenue to W Gunnison St, thence easterly along said Street to N Nordica Ave, thence northerly along said Avenue to Nonvisible Linear Legal/Statistical Boundary (TLID:604974647), thence easterly along said Nonvisible Linear Legal/Statistical Boundary to Alley, thence easterly along said Alley to Nonvisible Linear Legal/Statistical Boundary (TLID:624331247), thence easterly along said Nonvisible Linear Legal/Statistical Boundary to Alley (TLID:618050371), thence easterly along said Alley to Alley, thence easterly along said Alley to N Rutherford Ave, thence northerly along said Avenue to W Foster Ave, thence easterly along said Avenue to N Normandy Ave, thence northerly along said Avenue to W Gregory St, thence easterly along said Street to N Nagle Ave, thence northerly along said Avenue to Nonvisible Linear Legal/Statistical Boundary (TLID:604590281), thence northerly along said Nonvisible Linear Legal/Statistical Boundary to N Nagle Ave, thence northerly along said Avenue to Nonvisible Linear Legal/Statistical Boundary (TLID:604589109), thence northerly along said Nonvisible Linear Legal/Statistical Boundary to N Nagle Ave, thence northerly along said Avenue to Nonvisible Linear Legal/Statistical Boundary (TLID:604589433), thence northerly along said Nonvisible Linear Legal/Statistical Boundary to N Nagle Ave, thence northerly along said Avenue to W Devon Ave, thence easterly along said Avenue to N Navajo Ave, thence northerly along said Avenue to N Hiawatha Ave, thence easterly along said Avenue to W Devon Ave, thence easterly along said Avenue to N Leona Ave, thence northerly along said Avenue to N Ionia Ave, thence westerly along said Avenue to N Central Ave, thence northerly along said Avenue to Carpenter Rd, thence northerly along said Road to Local Neighborhood Road, Rural Road, City Street (TLID:112370344), thence westerly along said Local Neighborhood Road, Rural Road, City Street to Nonvisible Linear Legal/Statistical Boundary (TLID:624714962), thence southerly along said Nonvisible Linear Legal/Statistical Boundary to Nonvisible Linear Legal/Statistical Boundary (TLID:624714969), thence easterly along said Nonvisible Linear Legal/Statistical Boundary to Alley, thence easterly along said Alley to N Waukesha Ave, thence southerly along said Avenue to N Ionia Ave, thence westerly along said Avenue to Canadian Pacific RR, thence northerly along said Railroad to Nonvisible Linear Legal/Statistical Boundary (TLID:111866198), thence westerly along said Nonvisible Linear Legal/Statistical Boundary to N Lehigh Ave, thence northerly along said Avenue to W Touhy Ave, thence westerly along said Avenue to Nonvisible Linear Legal/Statistical Boundary (TLID:112358230), thence northerly along said Nonvisible Linear Legal/Statistical Boundary to Nonvisible Linear Legal/Statistical Boundary (TLID:112376017), thence westerly along said Nonvisible Linear Legal/Statistical Boundary to Nonvisible Linear Legal/Statistical Boundary (TLID:112376018), thence southerly along said Nonvisible Linear Legal/Statistical Boundary to W Touhy Ave, thence westerly along said Avenue to N Caldwell Ave, thence northerly along said Avenue to Property/Parcel Line(Including PLSS) (TLID:605018912), thence easterly along said Property/Parcel Line(Including PLSS) to Chicago River N Br, thence westerly along said Branch to N Milwaukee Ave, thence northerly along said Avenue to W Albion Ave, thence westerly along

said Avenue to N Newcastle Ave, thence southerly along said Avenue to W Hayes Ave, thence westerly along said Avenue to N Newark Ave, thence northerly along said Avenue to Nonvisible Linear Legal/Statistical Boundary (TLID:624420135), thence westerly along said Nonvisible Linear Legal/Statistical Boundary to W Albion Ave, thence westerly along said Avenue to N Neva Ave, thence westerly along said Avenue to Nonvisible Linear Legal/Statistical Boundary (TLID:624420147), thence westerly along said Nonvisible Linear Legal/Statistical Boundary to N Harlem Ave, thence northerly along said Avenue to Cty Hwy 43, thence northerly along said Secondary Road to W Howard St, thence westerly along said Street to Nonvisible Linear Legal/Statistical Boundary (TLID:604589573), thence westerly along said Nonvisible Linear Legal/Statistical Boundary to W Howard St, thence westerly along said Street to Nonvisible Linear Legal/Statistical Boundary (TLID:624714497), thence southerly along said Nonvisible Linear Legal/Statistical Boundary to Nonvisible Linear Legal/Statistical Boundary (TLID:624714499), thence easterly along said Nonvisible Linear Legal/Statistical Boundary to Nonvisible Linear Legal/Statistical Boundary (TLID:629477942), thence southerly along said Nonvisible Linear Legal/Statistical Boundary to Nonvisible Linear Legal/Statistical Boundary (TLID:618768254), thence easterly along said Nonvisible Linear Legal/Statistical Boundary to Nonvisible Linear Legal/Statistical Boundary (TLID:618768285), thence southerly along said Nonvisible Linear Legal/Statistical Boundary to W Touhy Ave, thence westerly along said Avenue to Touhy Ave, thence westerly along said Avenue to N Ozanam Ave, thence southerly along said Avenue to Nonvisible Linear Legal/Statistical Boundary (TLID:618773927), thence southerly along said Nonvisible Linear Legal/Statistical Boundary to N Owen Ave, thence easterly along said Avenue to Nonvisible Linear Legal/Statistical Boundary (TLID:624714127), thence westerly along said Nonvisible Linear Legal/Statistical Boundary to Alley, thence easterly along said Alley to Nonvisible Linear Legal/Statistical Boundary (TLID:624714099), thence southerly along said Nonvisible Linear Legal/Statistical Boundary to N Northwest Hwy, thence easterly along said Highway to Nonvisible Linear Legal/Statistical Boundary (TLID:618773826), thence southerly along said Nonvisible Linear Legal/Statistical Boundary to N Ozanam Ave, thence southerly along said Avenue to Canfield Rd, thence southerly along said Road to N Ozanam Ave, thence southerly along said Avenue to Canfield Rd, thence southerly along said Road to Nonvisible Linear Legal/Statistical Boundary (TLID:604588868), thence southerly along said Nonvisible Linear Legal/Statistical Boundary to Canfield Rd, thence southerly along said Road to N Canfield Ave, thence southerly along said Avenue to W Higgins Rd, thence westerly along said Road to Higgins Rd, thence westerly along said Road to Des Plaines River, thence northerly along said River to Nonvisible Linear Legal/Statistical Boundary (TLID:111725261), thence westerly along said Nonvisible Linear Legal/Statistical Boundary to Property/Parcel Line(Including PLSS) (TLID:111725260), thence westerly along said Property/Parcel Line(Including PLSS) to Property/Parcel Line(Including PLSS) (TLID:112364011), thence westerly along said Property/Parcel Line(Including PLSS) to Property/Parcel Line(Including PLSS) (TLID:112364005), thence westerly along said Property/Parcel Line(Including PLSS) to Property/Parcel Line(Including PLSS)

(TLID:112364006), thence northerly along said Property/Parcel Line(Including PLSS) to Property/Parcel Line(Including PLSS) (TLID:111866956), thence westerly along said Property/Parcel Line(Including PLSS) to Nonvisible Linear Legal/Statistical Boundary (TLID:111866955), thence westerly along said Nonvisible Linear Legal/Statistical Boundary to Property/Parcel Line(Including PLSS) (TLID:111866953), thence westerly along said Property/Parcel Line(Including PLSS) to W Farragut Ave, thence westerly along said Avenue to Property/Parcel Line(Including PLSS) (TLID:111725129), thence westerly along said Property/Parcel Line(Including PLSS) to Property/Parcel Line(Including PLSS) (TLID:618888173), thence northerly along said Property/Parcel Line(Including PLSS) to Soo Line RR, thence northerly along said Railroad to Nonvisible Linear Legal/Statistical Boundary (TLID:624715071), thence northerly along said Nonvisible Linear Legal/Statistical Boundary to Nonvisible Linear Legal/Statistical Boundary (TLID:624715072), thence northerly along said Nonvisible Linear Legal/Statistical Boundary to Property/Parcel Line(Including PLSS) (TLID:616791345), thence northerly along said Property/Parcel Line(Including PLSS) to Property/Parcel Line(Including PLSS) (TLID:111724225), thence westerly along said Property/Parcel Line(Including PLSS) to Mannheim Rd, thence northerly along said Road to W Higgins Rd, thence westerly along said Road to Nonvisible Linear Legal/Statistical Boundary (TLID:616796693), thence westerly along said Nonvisible Linear Legal/Statistical Boundary to Nonvisible Linear Legal/Statistical Boundary (TLID:616797997), thence northerly along said Nonvisible Linear Legal/Statistical Boundary to Nonvisible Linear Legal/Statistical Boundary (TLID:624715574), thence easterly along said Nonvisible Linear Legal/Statistical Boundary to Lee St, thence northerly along said Street to Nonvisible Linear Legal/Statistical Boundary (TLID:634753150), thence easterly along said Nonvisible Linear Legal/Statistical Boundary to NW Hwy, thence westerly along said Local Neighborhood Road, Rural Road, City Street to Nonvisible Linear Legal/Statistical Boundary (TLID:634752424), thence northerly along said Nonvisible Linear Legal/Statistical Boundary to I- 90, thence westerly along said Local Neighborhood Road, Rural Road, City Street to E Touhy Ave, thence westerly along said Avenue to Nonvisible Linear Legal/Statistical Boundary (TLID:634752302), thence westerly along said Nonvisible Linear Legal/Statistical Boundary to Nonvisible Linear Legal/Statistical Boundary (TLID:634752243), thence southerly along said Nonvisible Linear Legal/Statistical Boundary to Nonvisible Linear Legal/Statistical Boundary (TLID:634752238), thence westerly along said Nonvisible Linear Legal/Statistical Boundary to Property/Parcel Line(Including PLSS) (TLID:111723635), thence westerly along said Property/Parcel Line(Including PLSS) to E Touhy Ave, thence westerly along said Avenue to Nonvisible Linear Legal/Statistical Boundary (TLID:624715701), thence southerly along said Nonvisible Linear Legal/Statistical Boundary to Nonvisible Linear Legal/Statistical Boundary (TLID:624715720), thence westerly along said Nonvisible Linear Legal/Statistical Boundary to Nonvisible Linear Legal/Statistical Boundary (TLID:629480532), thence southerly along said Nonvisible Linear Legal/Statistical Boundary to Old Higgins Rd, thence westerly along said Road to Nonvisible Linear

Legal/Statistical Boundary (TLID:112392928), thence northerly along said Nonvisible Linear Legal/Statistical Boundary to the point of beginning.

2-8-720. Forty-second Ward.

The Forty-second Ward shall be all that portion of the City bounded as follows:

beginning at the place where W Jackson Blvd (TLID:111769633) meets E Jackson Blvd, thence easterly along said Boulevard to S Wabash Ave, thence southerly along said Avenue to E Balbo Ave, thence easterly along said Avenue to Local Neighborhood Road, Rural Road, City Street (TLID:111770409), thence easterly along said Local Neighborhood Road, Rural Road, City Street to E Balbo Ave, thence easterly along said Avenue to Nonvisible Linear Legal/Statistical Boundary (TLID:605285402), thence easterly along said Nonvisible Linear Legal/Statistical Boundary to Perennial Shoreline (TLID:111769880), thence northerly along said Perennial Shoreline to Nonvisible Linear Legal/Statistical Boundary (TLID:111769936), thence easterly along said Nonvisible Linear Legal/Statistical Boundary to Nonvisible Linear Legal/Statistical Boundary (TLID:112376161), thence northerly along said Nonvisible Linear Legal/Statistical Boundary to Nonvisible Linear Legal/Statistical Boundary (TLID:630009291), thence westerly along said Nonvisible Linear Legal/Statistical Boundary to Perennial Shoreline (TLID:112376164), thence easterly along said Perennial Shoreline to Perennial Shoreline (TLID:631738163), thence northerly along said Perennial Shoreline to Perennial Shoreline (TLID:111889107), thence westerly along said Perennial Shoreline to Perennial Shoreline (TLID:111889114), thence easterly along said Perennial Shoreline to Perennial Shoreline (TLID:631738168), thence easterly along said Perennial Shoreline to Perennial Shoreline (TLID:111890867), thence northerly along said Perennial Shoreline to Perennial Shoreline (TLID:111890868), thence easterly along said Perennial Shoreline to Nonvisible Linear Legal/Statistical Boundary (TLID:616791417), thence westerly along said Nonvisible Linear Legal/Statistical Boundary to E Superior St, thence westerly along said Street to N Michigan Ave, thence northerly along said Avenue to E Oak St, thence westerly along said Street to N Rush St, thence northerly along said Street to E Cedar St, thence westerly along said Street to N State St, thence southerly along said Street to State St, thence southerly along said Street to N State St, thence southerly along said Street to W Huron St, thence westerly along said Street to LaSalle St, thence northerly along said Street to W Chicago Ave, thence westerly along said Avenue to Chicago Ave, thence westerly along said Avenue to W Chicago Ave, thence westerly along said Avenue to Nonvisible Linear Legal/Statistical Boundary (TLID:604589475), thence westerly along said Nonvisible Linear Legal/Statistical Boundary to W Chicago Ave, thence westerly along said Avenue to Chicago River N Br, thence southerly along said Branch to W Grand Ave, thence easterly along said Avenue to N Jefferson St, thence westerly along said Street to W Hubbard St, thence westerly along said Street to N Desplaines St, thence southerly along said Street to Nonvisible Linear Legal/Statistical Boundary (TLID:604589722), thence



southerly along said Nonvisible Linear Legal/Statistical Boundary to W Kinzie St, thence westerly along said Street to Local Neighborhood Road, Rural Road, City Street (TLID:111892574), thence northerly along said Local Neighborhood Road, Rural Road, City Street to Local Neighborhood Road, Rural Road, City Street (TLID:111892573), thence westerly along said Local Neighborhood Road, Rural Road, City Street to W Kinzie St, thence westerly along said Street to N Halsted St, thence southerly along said Street to W Fulton St, thence easterly along said Street to Local Neighborhood Road, Rural Road, City Street (TLID:618899899), thence southerly along said Local Neighborhood Road, Rural Road, City Street to I-90, thence southerly along said Primary Road to W Washington Blvd, thence easterly along said Boulevard to N Halsted St, thence southerly along said Street to W Madison St, thence easterly along said Street to W Madison St, thence easterly along said Street to Nonvisible Linear Legal/Statistical Boundary (TLID:630299313), thence easterly along said Nonvisible Linear Legal/Statistical Boundary to W Madison St, thence southerly along said Street to I-90, thence southerly along said Primary Road to W Adams St, thence southerly along said Street to Property/Parcel Line(Including PLSS) (TLID:629480640), thence southerly along said Property/Parcel Line(Including PLSS) to Ramp (TLID:629480638), thence southerly along said Ramp to W Van Buren St, thence easterly along said Street to S Financial Pl, thence northerly along said Place to W Jackson Blvd, thence easterly along said Boulevard to the point of beginning.

2-8-730.       Forty-third Ward.

The Forty-third Ward shall be all that portion of the City bounded as follows:

beginning at the place where N Michigan Ave (TLID:111891977) meets E Superior St, thence easterly along said Street to Nonvisible Linear Legal/Statistical Boundary (TLID:111890235), thence easterly along said Nonvisible Linear Legal/Statistical Boundary to Perennial Shoreline (TLID:111890236), thence northerly along said Perennial Shoreline to Walkway, thence westerly along said Walkway/Pedestrian Trail to W Fullerton Ave, thence westerly along said Avenue to Fremont St, thence southerly along said Street to N Fremont St, thence southerly along said Street to W Webster Ave, thence easterly along said Avenue to N Halsted St, thence southerly along said Street to W Armitage Ave, thence easterly along said Avenue to N Orchard St, thence southerly along said Street to W Willow St, thence easterly along said Street to N Vine St, thence southerly along said Street to W North Ave, thence easterly along said Avenue to North Ave, thence easterly along said Avenue to Alley, thence northerly along said Alley to N North Park Ave, thence southerly along said Avenue to North Ave, thence easterly along said Avenue to N Wells St, thence southerly along said Street to W North Ave, thence easterly along said Avenue to N la Salle St, thence southerly along said Street to W Schiller St, thence westerly along said Street to Conrail RR, thence southerly along said Railroad to Service Drive usually along a limited access highway (TLID:616782766), thence

southerly along said Service Drive usually along a limited access highway to Nonvisible Linear Legal/Statistical Boundary (TLID:604588683), thence easterly along said Nonvisible Linear Legal/Statistical Boundary to Conrail RR, thence southerly along said Railroad to W Division St, thence easterly along said Street to N Clark St, thence southerly along said Street to W Elm St, thence westerly along said Street to N La Salle Dr, thence southerly along said Drive to Nonvisible Linear Legal/Statistical Boundary (TLID:111845258), thence westerly along said Nonvisible Linear Legal/Statistical Boundary to W Wendell St, thence westerly along said Street to N Wells St, thence southerly along said Street to W Chestnut St, thence westerly along said Street to N Franklin St, thence southerly along said Street to W Institute Pl, thence easterly along said Place to N Wells St, thence southerly along said Street to W Chicago Ave, thence easterly along said Avenue to La Salle St, thence southerly along said Street to W Huron St, thence easterly along said Street to N State St, thence northerly along said Street to State St, thence northerly along said Street to N State St, thence northerly along said Street to E Cedar St, thence westerly along said Street to N Rush St, thence southerly along said Street to E Oak St, thence easterly along said Street to N Michigan Ave, thence southerly along said Avenue to the point of beginning.

**2-8-740. Forty-fourth Ward.**

The Forty-fourth Ward shall be all that portion of the City bounded as follows:

beginning at the place where N Sheffield Ave (TLID:605239812) meets W Diversey Ave, thence easterly along said Avenue to N Clark St, thence southerly along said Street to W Fullerton Ave, thence easterly along said Avenue to Walkway, thence easterly along said Walkway/Pedestrian Trail to Perennial Shoreline (TLID:111766955), thence northerly along said Perennial Shoreline to Perennial Shoreline (TLID:111877641), thence easterly along said Perennial Shoreline to Perennial Shoreline (TLID:111766943), thence northerly along said Perennial Shoreline to Nonvisible Linear Legal/Statistical Boundary (TLID:111766951), thence northerly along said Nonvisible Linear Legal/Statistical Boundary to Perennial Shoreline (TLID:634247492), thence easterly along said Perennial Shoreline to Perennial Shoreline (TLID:634247493), thence northerly along said Perennial Shoreline to Perennial Shoreline (TLID:630009357), thence northerly along said Perennial Shoreline to Nonvisible Linear Legal/Statistical Boundary (TLID:111766866), thence westerly along said Nonvisible Linear Legal/Statistical Boundary to N Outer Lake Shore Dr, thence southerly along said Drive to Nonvisible Linear Legal/Statistical Boundary (TLID:111891833), thence westerly along said Nonvisible Linear Legal/Statistical Boundary to W Stratford Pl, thence westerly along said Place to N Broadway St, thence northerly along said Street to W Cornelia Ave, thence westerly along said Avenue to N Halsted St, thence northerly along said Street to W Waveland Ave, thence westerly along said Avenue to N Wilton Ave, thence northerly along said Avenue to W Grace St, thence westerly along said Street to Nonvisible Linear Legal/Statistical Boundary

(TLID:604589144), thence westerly along said Nonvisible Linear Legal/Statistical Boundary to W Grace St, thence westerly along said Street to N Racine Ave, thence southerly along said Avenue to W Addison St, thence westerly along said Street to N Ashland Ave, thence southerly along said Avenue to W Belmont Ave, thence easterly along said Avenue to N Racine Ave, thence southerly along said Avenue to W Wellington Ave, thence easterly along said Avenue to N Sheffield Ave, thence southerly along said Avenue to the point of beginning.

2-8-750. Forty-fifth Ward.

The Forty-fifth Ward shall be all that portion of the City bounded as follows:

beginning at the place where W Peterson Ave (TLID:111737049) meets N Elston Ave, thence easterly along said Avenue to Nonvisible Linear Legal/Statistical Boundary (TLID:604588949), thence easterly along said Nonvisible Linear Legal/Statistical Boundary to N Elston Ave, thence easterly along said Avenue to N Cicero Ave, thence southerly along said Avenue to W Lawrence Ave, thence easterly along said Avenue to Chicago and North Western RR, thence southerly along said Railroad to W Leland Ave, thence easterly along said Avenue to N Cicero Ave, thence southerly along said Avenue to Cicero Ave, thence southerly along said Avenue to Soo Line RR, thence southerly along said Railroad to Chicago and North Western RR, thence easterly along said Railroad to W Montrose Ave, thence easterly along said Avenue to I- 90, thence southerly along said Primary Road to W Irving Park Rd, thence easterly along said Road to N Pulaski Rd, thence northerly along said Road to W Belle Plaine Ave, thence easterly along said Avenue to Alley, thence easterly along said Alley to N Ridgeway Ave, thence northerly along said Avenue to W Belle Plaine Ave, thence easterly along said Avenue to N Central Park Ave, thence southerly along said Avenue to Nonvisible Linear Legal/Statistical Boundary (TLID:616785443), thence southerly along said Nonvisible Linear Legal/Statistical Boundary to W Addison St, thence westerly along said Street to Ramp (TLID:618056384), thence westerly along said Ramp to Ramp, thence westerly along said Ramp to I- 90, thence westerly along said Primary Road to N Pulaski Rd, thence northerly along said Road to W Addison St, thence westerly along said Street to Nonvisible Linear Legal/Statistical Boundary (TLID:604589217), thence westerly along said Nonvisible Linear Legal/Statistical Boundary to W Addison St, thence westerly along said Street to Chicago and North Western RR, thence northerly along said Railroad to Nonvisible Linear Legal/Statistical Boundary (TLID:111889495), thence westerly along said Nonvisible Linear Legal/Statistical Boundary to W Grace St, thence westerly along said Street to N Kilpatrick Ave, thence northerly along said Avenue to W Berenice Ave, thence westerly along said Avenue to N Lamon Ave, thence southerly along said Avenue to W Grace St, thence easterly along said Street to Alley, thence southerly along said Alley to W Warwick Ave, thence westerly along said Avenue to N Lavergne Ave, thence southerly along said Avenue to W Waveland Ave, thence westerly along said Avenue to N Lockwood Ave, thence northerly along said Avenue to W Irving Park Rd,

thence easterly along said Road to N Laramie Ave, thence northerly along said Avenue to W Sunnyside Ave, thence easterly along said Avenue to Alley, thence northerly along said Alley to W Windsor Ave, thence westerly along said Avenue to N Central Ave, thence northerly along said Avenue to Nonvisible Linear Legal/Statistical Boundary (TLID:604588409), thence northerly along said Nonvisible Linear Legal/Statistical Boundary to N Central Ave, thence northerly along said Avenue to W Eastwood Ave, thence westerly along said Avenue to N Austin Ave, thence northerly along said Avenue to Nonvisible Linear Legal/Statistical Boundary (TLID:604589691), thence northerly along said Nonvisible Linear Legal/Statistical Boundary to N Austin Ave, thence northerly along said Avenue to W Lawrence Ave, thence easterly along said Avenue to N Mason Ave, thence northerly along said Avenue to W Gunnison St, thence westerly along said Street to N Nagle Ave, thence northerly along said Avenue to Nonvisible Linear Legal/Statistical Boundary (TLID:605634995), thence westerly along said Nonvisible Linear Legal/Statistical Boundary to Alley, thence westerly along said Alley to Nonvisible Linear Legal/Statistical Boundary (TLID:624331286), thence westerly along said Nonvisible Linear Legal/Statistical Boundary to Alley (TLID:618050374), thence westerly along said Alley to Alley, thence westerly along said Alley to N Rutherford Ave, thence northerly along said Avenue to W Foster Ave, thence easterly along said Avenue to N Normandy Ave, thence northerly along said Avenue to W Gregory St, thence easterly along said Street to N Nagle Ave, thence northerly along said Avenue to Nonvisible Linear Legal/Statistical Boundary (TLID:604590281), thence northerly along said Nonvisible Linear Legal/Statistical Boundary to N Nagle Ave, thence northerly along said Avenue to Nonvisible Linear Legal/Statistical Boundary (TLID:604589109), thence northerly along said Nonvisible Linear Legal/Statistical Boundary to N Nagle Ave, thence northerly along said Avenue to the point of beginning.

2-8-760. Forty-sixth Ward.

The Forty-sixth Ward shall be all that portion of the City bounded as follows:

beginning at the place where N Clark St (TLID:111891566) meets W Grace St, thence easterly along said Street to Nonvisible Linear Legal/Statistical Boundary (TLID:604589144), thence easterly along said Nonvisible Linear Legal/Statistical Boundary to W Grace St, thence easterly along said Street to N Wilton Ave, thence southerly along said Avenue to W Waveland Ave, thence easterly along said Avenue to N Halsted St, thence southerly along said Street to W Cornelia Ave, thence easterly along said Avenue to N Broadway St, thence southerly along said Street to W Stratford Pl, thence easterly along said Place to Nonvisible Linear Legal/Statistical Boundary (TLID:111891833), thence easterly along said Nonvisible Linear Legal/Statistical Boundary to N Outer Lake Shore Dr, thence northerly along said Drive to Nonvisible Linear Legal/Statistical Boundary (TLID:111891837), thence northerly along said Nonvisible Linear Legal/Statistical Boundary to Perennial Shoreline (TLID:111845222), thence northerly along said Perennial Shoreline to Perennial Shoreline (TLID:631738253), thence easterly along said

Perennial Shoreline to Nonvisible Linear Legal/Statistical Boundary (TLID:111840994), thence westerly along said Nonvisible Linear Legal/Statistical Boundary to W Lawrence Ave, thence westerly along said Avenue to N Marine Dr, thence northerly along said Drive to W Ainslie St, thence westerly along said Street to N Broadway St, thence northerly along said Street to W Argyle St, thence westerly along said Street to N Magnolia Ave, thence southerly along said Avenue to Local Neighborhood Road, Rural Road, City Street (TLID:604590056), thence westerly along said Local Neighborhood Road, Rural Road, City Street to W Lawrence Ave, thence westerly along said Avenue to N Clark St, thence northerly along said Street to the point of beginning.

2-8-770.       Forty-seventh Ward.

The Forty-seventh Ward shall be all that portion of the City bounded as follows:

beginning at the place where N Clark St (TLID:111891566) meets W Grace St, thence easterly along said Street to N Racine Ave, thence southerly along said Avenue to W Addison St, thence westerly along said Street to N Western Ave, thence northerly along said Avenue to W Belmont Ave, thence westerly along said Avenue to Chicago River N Br, thence westerly along said Branch to Railroad Feature (Main, Spur, or Yard) (TLID:111760161), thence westerly along said Railroad Feature (Main, Spur, or Yard) to Nonvisible Linear Legal/Statistical Boundary (TLID:604586714), thence northerly along said Nonvisible Linear Legal/Statistical Boundary to North Virginia Ave, thence westerly along said Avenue to W Leland Ave, thence easterly along said Avenue to N Western Ave, thence northerly along said Avenue to W Ainslie St, thence easterly along said Street to N Wolcott Ave, thence northerly along said Avenue to W Winnemac Ave, thence easterly along said Avenue to N Ashland Ave, thence northerly along said Avenue to W Carmen Ave, thence easterly along said Avenue to N Clark St, thence northerly along said Street to W Foster Ave, thence easterly along said Avenue to N Broadway St, thence southerly along said Street to Nonvisible Linear Legal/Statistical Boundary (TLID:604588875), thence southerly along said Nonvisible Linear Legal/Statistical Boundary to N Broadway St, thence southerly along said Street to W Argyle St, thence westerly along said Street to N Magnolia Ave, thence southerly along said Avenue to Local Neighborhood Road, Rural Road, City Street (TLID:604590056), thence westerly along said Local Neighborhood Road, Rural Road, City Street to W Lawrence Ave, thence westerly along said Avenue to N Clark St, thence northerly along said Street to the point of beginning.

2-8-780. Forty-eighth Ward.

The Forty-eighth Ward shall be all that portion of the City bounded as follows:

beginning at the place where W Ainslie St (TLID:111889227) meets N Marine Dr, thence southerly along said Drive to W Lawrence Ave, thence easterly along said Avenue to Nonvisible Linear Legal/Statistical Boundary (TLID:111840994), thence easterly along said Nonvisible Linear Legal/Statistical Boundary to Perennial Shoreline (TLID:111766523), thence northerly along said Perennial Shoreline to Perennial Shoreline (TLID:616810245), thence westerly along said Perennial Shoreline to Perennial Shoreline (TLID:616810244), thence northerly along said Perennial Shoreline to Perennial Shoreline (TLID:630009404), thence westerly along said Perennial Shoreline to Perennial Shoreline (TLID:630009403), thence northerly along said Perennial Shoreline to Perennial Shoreline (TLID:111889281), thence northerly along said Perennial Shoreline to Perennial Shoreline (TLID:630009422), thence northerly along said Perennial Shoreline to Nonvisible Linear Legal/Statistical Boundary (TLID:111745772), thence westerly along said Nonvisible Linear Legal/Statistical Boundary to W Sheridan Rd, thence westerly along said Road to W Devon Ave, thence westerly along said Avenue to Devon Ave, thence westerly along said Avenue to W Devon Ave, thence westerly along said Avenue to Nonvisible Linear Legal/Statistical Boundary (TLID:604589653), thence westerly along said Nonvisible Linear Legal/Statistical Boundary to W Devon Ave, thence westerly along said Avenue to N Clark St, thence northerly along said Street to Nonvisible Linear Legal/Statistical Boundary (TLID:604589024), thence southerly along said Nonvisible Linear Legal/Statistical Boundary to N Clark St, thence southerly along said Street to W Foster Ave, thence easterly along said Avenue to N Broadway St, thence southerly along said Street to Nonvisible Linear Legal/Statistical Boundary (TLID:604588875), thence southerly along said Nonvisible Linear Legal/Statistical Boundary to N Broadway St, thence southerly along said Street to W Ainslie St, thence easterly along said Street to the point of beginning.

2-8-790. Forty-ninth Ward.

The Forty-ninth Ward shall be all that portion of the City bounded as follows:

beginning at the place where N Greenview Ave (TLID:616788714) meets Nonvisible Linear Legal/Statistical Boundary (TLID:604589653), thence easterly along said Nonvisible Linear Legal/Statistical Boundary to W Devon Ave, thence easterly along said Avenue to Devon Ave, thence easterly along said Avenue to W Devon Ave, thence easterly along said Avenue to W Sheridan Rd, thence easterly along said Road to Nonvisible Linear Legal/Statistical Boundary

(TLID:111745772), thence easterly along said Nonvisible Linear Legal/Statistical Boundary to Perennial Shoreline (TLID:630009434), thence northerly along said Perennial Shoreline to Perennial Shoreline (TLID:630009433), thence northerly along said Perennial Shoreline to Perennial Shoreline (TLID:111889294), thence easterly along said Perennial Shoreline to Perennial Shoreline (TLID:111889293), thence westerly along said Perennial Shoreline to Perennial Shoreline (TLID:630009477), thence northerly along said Perennial Shoreline to Perennial Shoreline (TLID:630009478), thence northerly along said Perennial Shoreline to Nonvisible Linear Legal/Statistical Boundary (TLID:112358340), thence westerly along said Nonvisible Linear Legal/Statistical Boundary to Property/Parcel Line(Including PLSS) (TLID:629481358), thence westerly along said Property/Parcel Line(Including PLSS) to Chicago Ave, thence northerly along said Avenue to Nonvisible Linear Legal/Statistical Boundary (TLID:616809342), thence easterly along said Nonvisible Linear Legal/Statistical Boundary to W Howard St, thence westerly along said Street to Howard St, thence westerly along said Street to Nonvisible Linear Legal/Statistical Boundary (TLID:604590017), thence westerly along said Nonvisible Linear Legal/Statistical Boundary to Howard St, thence westerly along said Street to Nonvisible Linear Legal/Statistical Boundary (TLID:604590208), thence westerly along said Nonvisible Linear Legal/Statistical Boundary to Howard St, thence westerly along said Street to N Western Ave, thence southerly along said Avenue to W Birchwood Ave, thence easterly along said Avenue to Nonvisible Linear Legal/Statistical Boundary (TLID:604589621), thence easterly along said Nonvisible Linear Legal/Statistical Boundary to W Birchwood Ave, thence easterly along said Avenue to N Oakley Ave, thence southerly along said Avenue to W Touhy Ave, thence easterly along said Avenue to N Ridge Ave, thence southerly along said Avenue to Ridge Ave, thence southerly along said Avenue to Nonvisible Linear Legal/Statistical Boundary (TLID:604590057), thence southerly along said Nonvisible Linear Legal/Statistical Boundary to N Ridge Ave, thence southerly along said Avenue to Nonvisible Linear Legal/Statistical Boundary (TLID:604905482), thence southerly along said Nonvisible Linear Legal/Statistical Boundary to N Ridge Blvd, thence southerly along said Boulevard to N Ridge Ave, thence southerly along said Avenue to Nonvisible Linear Legal/Statistical Boundary (TLID:604586562), thence easterly along said Nonvisible Linear Legal/Statistical Boundary to W Columbia Ave, thence easterly along said Avenue to N Ravenswood Ave, thence southerly along said Avenue to W Albion Ave, thence easterly along said Avenue to N Greenview Ave, thence southerly along said Avenue to the point of beginning.

2-8-800      Fiftieth Ward.

The Fiftieth Ward shall be all that portion of the City bounded as follows:

beginning at the place where W Devon Ave (TLID:112358292) meets Nonvisible Linear Legal/Statistical Boundary (TLID:604589375), thence westerly along said Nonvisible Linear Legal/Statistical Boundary to W Devon Ave, thence westerly along said Avenue to N Ridgeway

Ave, thence southerly along said Avenue to W Rosemont Ave, thence easterly along said Avenue to N Lawndale Ave, thence southerly along said Avenue to W Peterson Ave, thence easterly along said Avenue to N California Ave, thence southerly along said Avenue to W Granville Ave, thence easterly along said Avenue to N Hoyne Ave, thence northerly along said Avenue to W Devon Ave, thence easterly along said Avenue to N Ravenswood Ave, thence northerly along said Avenue to W Columbia Ave, thence easterly along said Avenue to Nonvisible Linear Legal/Statistical Boundary (TLID:604586562), thence westerly along said Nonvisible Linear Legal/Statistical Boundary to N Ridge Ave, thence northerly along said Avenue to N Ridge Blvd, thence northerly along said Boulevard to Nonvisible Linear Legal/Statistical Boundary (TLID:604905482), thence northerly along said Nonvisible Linear Legal/Statistical Boundary to N Ridge Ave, thence northerly along said Avenue to Nonvisible Linear Legal/Statistical Boundary (TLID:604590057), thence northerly along said Nonvisible Linear Legal/Statistical Boundary to Ridge Ave, thence northerly along said Avenue to N Ridge Ave, thence northerly along said Avenue to W Touhy Ave, thence westerly along said Avenue to N Oakley Ave, thence northerly along said Avenue to W Birchwood Ave, thence westerly along said Avenue to Nonvisible Linear Legal/Statistical Boundary (TLID:604589621), thence westerly along said Nonvisible Linear Legal/Statistical Boundary to W Birchwood Ave, thence westerly along said Avenue to N Western Ave, thence northerly along said Avenue to Howard St, thence westerly along said Street to N Kedzie Ave, thence southerly along said Avenue to W Devon Ave, thence westerly along said Avenue to the point of beginning.

#### 2-8-810. Map of Ward Boundaries.

For the purpose of more definitely fixing the boundaries of said wards of the City, there is attached hereto an outline map of the City showing the boundaries of said wards as herein before described and the same is made a part of this Code.

SECTION 2. This ordinance shall take effect upon June 1, 2012. This ordinance shall be in force and effect on and after the aforementioned effective date, notwithstanding any other ordinance to the contrary.

SECTION 3. The following aldermen, after careful review and due consideration of this proposed redistricting legislation, indicate, by their signatures affixed hereto, their sponsorship of and intention to support and vote in favor of this proposed redistricting legislation.



Redistricting Impact Statement attached to this Ordinance reads as follows:

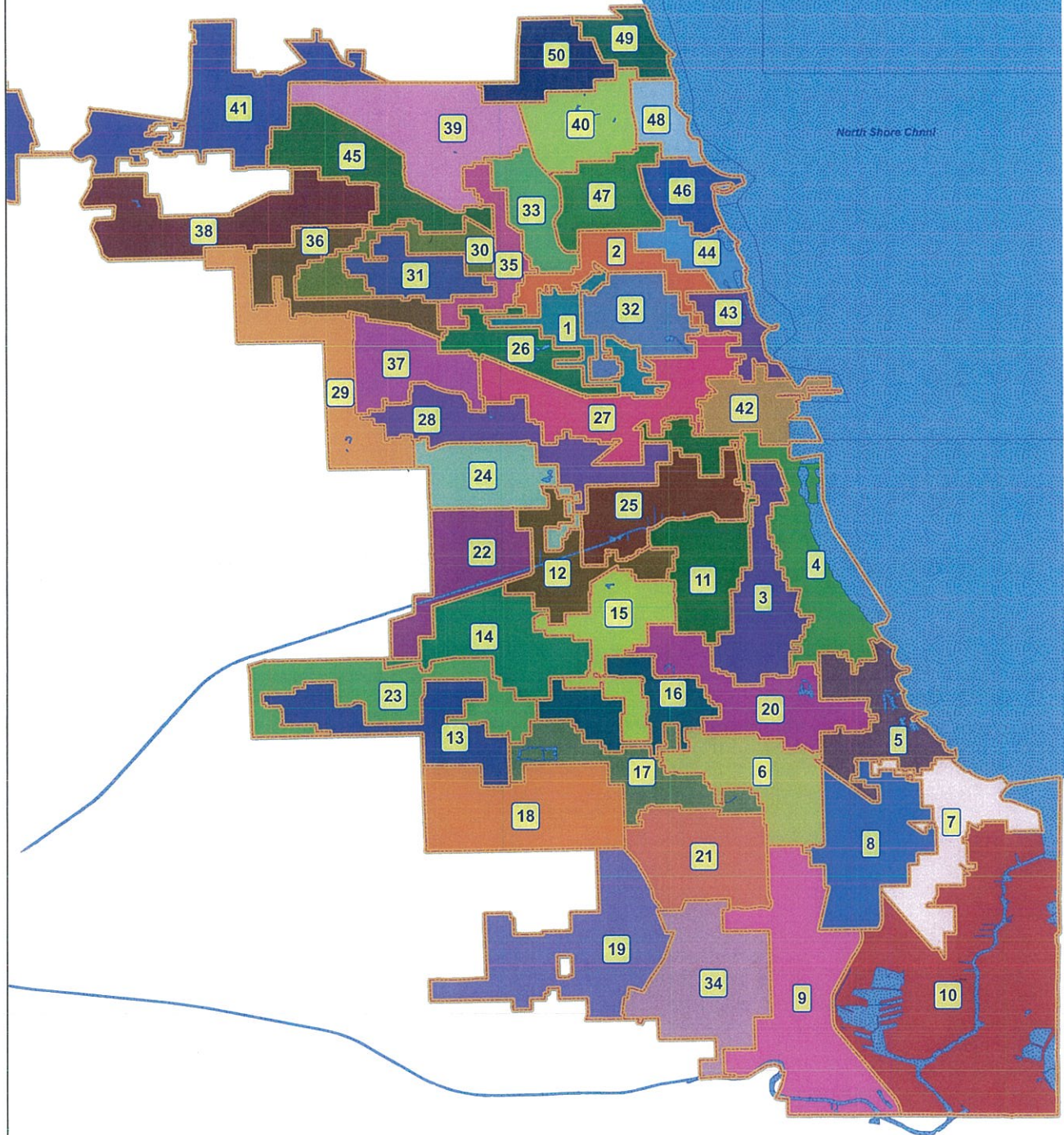
#### Redistricting Impact Statement

The proposed map satisfies the requirements of the United States Voting Rights Act, the United States Constitution and the Illinois Constitution in that this map provides fair and equal opportunity for minority residents of the City of Chicago to elect representatives of their choice. The map creates eighteen (18) wards in which a majority of the total population is African-American and thirteen (13) wards in which a majority of the total population is Hispanic. In four (4) wards, moreover, no racial group or language minority group constitutes a population majority; minority communities combine to form a majority in each of these four (4) wards.

#### Declaracion Sobre El Impacto De La Reestructuracion De Distritos.

El mapa propuesto reúne los requisitos de la Ley sobre Derechos de Voto de los Estados Unidos, de la Constitución de los Estados Unidos y de la Constitución de Illinois, por cuanto este mapa provee oportunidad justa y equitativa a los residentes de la minoría de la Ciudad de Chicago para elegir a los representantes de su preferencia. El mapa crea dieciocho (18) distritos en los cuales una mayoría de la población total es Africo-Americana y trece (13) distritos en los cuales una mayoría de la población total es hispana. Mas aun, en cuatro (4) distritos, ningun grupo racial ni grupo de lenguaje de la minoria constiuye la mayoría de alguna población; las comunidades de la minoria se combinan para formar una mayoría en cada uno de estos cuatro (4) distritos.

# Map For a Better Chicago



Chicago City Council  
Rules Committee  
Richard F. Mell, Chairman



Election  
Data  
Services

0 0.015 0.03 0.06 0.09 0.12  
Decimal Degrees





DISTRICT	TAPERSON	Target	Raw Data	% Dev.	POPTOT	Diff.	PVAPNHHW A.	PVAPNHBL W.	PVAPNHAS W.	PVAPHSD	PVAPNONW
1	55,665	53,912	1,753	3.2517%	55,665	0	50.20%	6.28%	3.99%	38.56%	49.80%
2	56,083	53,912	2,171	4.0270%	56,083	0	76.52%	3.23%	5.29%	14.13%	23.48%
3	51,613	53,912	(2,299)	-4.2643%	51,613	0	25.77%	61.23%	8.16%	3.67%	74.23%
4	53,788	53,912	(124)	-0.2299%	53,788	0	25.16%	60.94%	8.75%	3.68%	74.84%
5	51,455	53,912	(2,457)	-4.5574%	51,455	0	25.78%	61.54%	7.64%	3.59%	74.22%
6	52,103	53,912	(1,809)	-3.3554%	52,103	0	0.48%	97.55%	0.07%	0.90%	99.52%
7	51,581	53,912	(2,331)	-4.3236%	51,581	0	1.86%	92.06%	0.23%	4.63%	98.14%
8	51,582	53,912	(2,330)	-4.3218%	51,582	0	0.66%	96.98%	0.16%	1.14%	99.34%
9	51,486	53,912	(2,426)	-4.4999%	51,486	0	1.84%	93.20%	0.09%	3.96%	98.16%
10	51,535	53,912	(2,377)	-4.4090%	51,535	0	22.63%	16.21%	0.43%	60.15%	77.37%
11	55,605	53,912	1,693	3.1404%	55,605	0	45.96%	5.92%	31.27%	16.13%	54.04%
12	53,658	53,912	(254)	-0.4711%	53,658	0	11.04%	2.31%	8.38%	77.79%	88.96%
13	53,722	53,912	(190)	-0.3524%	53,722	0	39.68%	1.69%	0.97%	57.21%	60.32%
14	53,463	53,912	(449)	-0.8328%	53,463	0	15.48%	1.90%	1.75%	80.62%	84.52%
15	51,853	53,912	(2,059)	-3.8191%	51,853	0	8.12%	23.45%	2.20%	65.78%	91.88%
16	51,803	53,912	(2,109)	-3.9119%	51,803	0	1.90%	69.75%	0.21%	27.44%	98.10%
17	51,516	53,912	(2,396)	-4.4442%	51,516	0	2.68%	82.86%	0.25%	13.51%	97.32%
18	54,293	53,912	381	0.7068%	54,293	0	15.57%	55.47%	0.91%	27.36%	84.43%
19	51,525	53,912	(2,387)	-4.4275%	51,525	0	68.25%	25.92%	0.73%	4.38%	31.75%
20	52,332	53,912	(1,580)	-2.9306%	52,332	0	5.12%	79.07%	1.84%	12.98%	94.88%
21	51,632	53,912	(2,280)	-4.2290%	51,632	0	0.32%	98.17%	0.05%	0.73%	99.68%
22	53,831	53,912	(81)	-0.1502%	53,831	0	5.07%	9.10%	0.44%	85.09%	94.93%
23	53,837	53,912	(75)	-0.1390%	53,837	0	41.62%	2.23%	0.80%	54.95%	58.38%
24	54,909	53,912	997	1.8494%	54,909	0	5.21%	84.57%	0.27%	9.50%	94.79%
25	53,400	53,912	(512)	-0.9496%	53,400	0	18.06%	10.4%	16.87%	54.26%	81.94%
26	53,842	53,912	(70)	-0.1298%	53,842	0	24.50%	11.43%	1.57%	61.80%	75.50%
27	54,833	53,912	921	1.7084%	54,833	0	31.43%	54.14%	4.33%	9.01%	68.57%
28	52,567	53,912	(1,345)	-2.4947%	52,567	0	11.58%	75.25%	5.83%	6.48%	88.42%
29	55,482	53,912	1,570	2.9122%	55,482	0	17.95%	67.97%	1.44%	11.91%	82.05%
30	53,897	53,912	(15)	-0.0277%	53,897	0	33.24%	2.31%	3.63%	60.06%	66.76%
31	53,724	53,912	(188)	-0.3486%	53,724	0	23.52%	2.54%	2.35%	71.01%	76.48%
32	54,875	53,912	963	1.7863%	54,875	0	79.04%	3.16%	5.50%	11.44%	20.96%
33	55,201	53,912	1,289	2.3910%	55,201	0	36.36%	3.87%	10.77%	47.80%	63.64%
34	51,599	53,912	(2,313)	-4.2903%	51,599	0	0.65%	97.30%	0.10%	1.13%	99.35%
35	55,664	53,912	1,752	3.2496%	55,664	0	24.55%	4.24%	6.02%	64.21%	75.45%
36	56,222	53,912	2,310	4.2848%	56,222	0	32.07%	3.46%	3.32%	60.56%	67.93%
37	51,530	53,912	(2,382)	-4.4182%	51,530	0	1.79%	80.40%	0.45%	16.77%	98.21%
38	56,001	53,912	2,089	3.8749%	56,001	0	73.11%	0.90%	4.58%	20.81%	26.89%
39	55,882	53,912	1,970	3.6542%	55,882	0	56.96%	2.83%	17.99%	20.78%	43.04%
40	55,319	53,912	1,407	2.6099%	55,319	0	54.97%	6.75%	16.38%	20.64%	45.03%
41	55,991	53,912	2,079	3.8564%	55,991	0	84.37%	1.08%	5.52%	8.49%	15.63%
42	55,566	53,912	1,654	3.0680%	55,566	0	69.84%	5.51%	17.98%	5.64%	30.16%
43	55,949	53,912	2,037	3.7785%	55,949	0	83.42%	4.65%	7.07%	4.16%	16.58%
44	55,888	53,912	1,976	3.6653%	55,888	0	82.87%	3.22%	7.12%	5.97%	17.13%
45	55,967	53,912	2,055	3.8118%	55,967	0	68.14%	1.70%	7.99%	21.23%	31.86%
46	53,784	53,912	(128)	-0.2373%	53,784	0	61.06%	17.64%	9.37%	10.52%	38.94%
47	53,932	53,912	20	0.0372%	53,932	0	76.59%	2.91%	7.11%	12.50%	23.41%
48	55,909	53,912	1,997	3.7043%	55,909	0	56.59%	16.32%	13.54%	12.09%	43.41%
49	55,895	53,912	1,983	3.6783%	55,895	0	44.39%	26.07%	7.58%	20.08%	55.61%
50	55,809	53,912	1,897	3.5186%	55,809	0	47.71%	9.81%	24.03%	16.85%	52.29%
Unassigned	-2,695,598				-2,695,598						



DISTRICT	POPTOT	Percent	POPNNHHW_A	PPopNNHHW_A	POPNNHBL_W	PPopNNHBL_W	POPNNHNA_W	PPopNNHNA_W	POPNNHAS_W	PPopNNHAS_W	POPNNHPI_W	PPopNNHPI_W	POPNNHOT_W	PPopNNHOT_W	POPNNHPS_W
1	55,665	99.69%	24,922	44.77%	3,997	7.18%	181	0.33%	2,087	3.75%	39	0.07%	161	0.29%	24,104
2	56,083	99.70%	41,992	74.87%	1,839	3.28%	167	0.30%	3,009	5.37%	29	0.05%	87	0.20%	8,768
3	51,613	99.17%	11,742	22.75%	33,431	64.73%	96	0.19%	3,859	7.48%	17	0.03%	113	0.22%	1,951
4	53,788	98.97%	12,008	22.32%	34,702	64.52%	112	0.21%	4,279	7.96%	18	0.03%	147	0.27%	1,967
5	51,455	99.04%	11,940	23.20%	33,083	64.30%	145	0.28%	3,718	7.23%	10	0.02%	148	0.29%	1,915
6	52,103	99.37%	223	0.43%	50,822	97.54%	120	0.23%	30	0.06%	8	0.02%	44	0.09%	529
7	51,581	99.14%	778	1.51%	47,483	92.06%	118	0.23%	98	0.19%	2	0.00%	90	0.17%	2,569
8	51,582	99.29%	297	0.58%	49,976	95.89%	105	0.20%	75	0.15%	8	0.02%	59	0.11%	695
9	51,486	99.36%	749	1.45%	48,050	93.33%	87	0.17%	38	0.07%	8	0.02%	50	0.10%	2,174
10	51,535	99.76%	9,159	17.77%	9,288	13.02%	125	0.24%	194	0.38%	27	0.05%	33	0.06%	32,587
11	55,605	99.71%	23,760	42.73%	3,296	5.93%	149	0.27%	17,509	31.49%	30	0.05%	73	0.13%	10,629
12	53,658	99.89%	4,577	8.53%	1,262	2.35%	98	0.18%	3,901	7.27%	2	0.00%	83	0.15%	43,674
13	53,722	99.93%	17,789	33.11%	989	1.84%	95	0.18%	461	0.86%	14	0.03%	79	0.15%	34,260
14	53,463	99.97%	6,224	11.64%	970	1.81%	64	0.12%	778	1.46%	7	0.01%	51	0.10%	45,353
15	51,853	99.82%	3,126	6.03%	11,535	22.25%	72	0.14%	971	1.87%	6	0.01%	64	0.12%	35,984
16	51,803	99.59%	725	1.40%	35,525	68.58%	89	0.17%	92	0.18%	7	0.01%	64	0.12%	15,088
17	51,516	99.61%	1,077	2.09%	42,150	81.82%	79	0.15%	103	0.20%	2	0.00%	56	0.11%	7,850
18	54,293	99.62%	6,798	12.52%	29,285	53.94%	103	0.19%	425	0.78%	5	0.01%	58	0.11%	17,410
19	51,525	99.63%	34,595	67.14%	13,309	25.83%	139	0.27%	426	0.83%	17	0.03%	63	0.12%	2,786
20	52,332	99.31%	2,029	3.88%	41,588	79.47%	103	0.20%	760	1.45%	0	0.00%	57	0.11%	7,433
21	51,632	99.43%	149	0.29%	50,607	98.01%	67	0.13%	22	0.04%	2	0.00%	24	0.05%	468
22	53,831	99.94%	2,114	3.93%	4,403	8.18%	48	0.09%	197	0.37%	2	0.00%	69	0.13%	46,966
23	53,837	99.94%	18,788	34.90%	1,216	2.26%	117	0.22%	413	0.77%	4	0.01%	54	0.10%	3,212
24	54,909	99.69%	2,185	3.98%	47,066	85.72%	82	0.15%	126	0.23%	3	0.01%	33	0.06%	5,245
25	53,400	99.67%	7,831	14.66%	5,380	10.07%	109	0.20%	8,142	15.25%	14	0.03%	85	0.16%	31,665
26	53,842	99.78%	10,726	19.92%	6,735	12.51%	105	0.20%	703	1.31%	28	0.05%	98	0.18%	35,329
27	54,833	99.48%	14,508	26.46%	32,288	58.88%	127	0.23%	2,100	3.83%	22	0.04%	135	0.25%	5,367
28	52,567	99.48%	4,859	9.24%	41,304	78.57%	86	0.16%	2,501	4.76%	6	0.01%	63	0.12%	3,475
29	55,482	99.54%	8,711	15.70%	38,232	68.91%	105	0.19%	726	1.31%	22	0.04%	46	0.08%	7,383
30	53,897	99.79%	14,789	27.44%	1,267	2.35%	151	0.28%	1,773	3.29%	20	0.04%	132	0.24%	35,651
31	53,724	99.90%	10,184	18.96%	1,339	2.49%	89	0.17%	1,106	2.06%	24	0.04%	162	0.30%	40,767
32	54,875	99.73%	42,416	77.36%	1,823	3.32%	122	0.22%	3,174	5.70%	15	0.03%	149	0.27%	7,000
33	55,201	99.53%	17,596	31.87%	2,231	4.04%	203	0.37%	5,457	9.89%	23	0.04%	198	0.36%	29,231
34	51,599	99.41%	273	0.53%	50,192	97.27%	80	0.16%	41	0.08%	14	0.03%	25	0.05%	667
35	55,664	99.66%	11,208	20.14%	2,529	4.54%	174	0.31%	2,901	5.21%	18	0.03%	155	0.28%	38,490
36	56,222	99.88%	15,088	26.84%	1,954	3.48%	110	0.20%	1,690	3.01%	44	0.08%	124	0.22%	37,145
37	51,530	99.66%	750	1.46%	40,913	79.40%	87	0.17%	194	0.38%	3	0.01%	57	0.11%	9,350
38	56,001	99.83%	38,754	69.20%	582	1.04%	140	0.25%	2,605	4.65%	26	0.05%	119	0.21%	13,680
39	55,882	99.31%	30,133	53.92%	1,699	3.04%	262	0.47%	10,040	17.97%	44	0.08%	207	0.37%	13,111
40	55,319	99.42%	28,138	50.86%	4,063	7.34%	194	0.35%	9,300	16.81%	57	0.10%	198	0.36%	13,049
41	55,991	99.83%	46,101	82.34%	668	1.19%	138	0.30%	3,257	5.82%	17	0.03%	85	0.15%	5,596
42	55,566	99.52%	38,356	69.03%	3,143	5.66%	170	0.25%	10,186	18.33%	32	0.06%	183	0.33%	3,262
43	55,949	99.73%	46,291	82.74%	2,682	4.79%	116	0.21%	4,092	7.31%	29	0.05%	132	0.24%	2,457
44	55,888	99.63%	45,985	82.28%	1,850	3.31%	151	0.27%	4,114	7.36%	34	0.06%	95	0.17%	3,454
45	55,967	99.76%	36,009	64.34%	1,053	1.88%	288	0.51%	4,608	8.23%	109	0.19%	137	0.24%	13,736
46	53,784	99.36%	30,787	57.24%	10,910	20.28%	258	0.48%	5,132	9.54%	36	0.07%	130	0.24%	6,188
47	53,932	99.70%	40,433	74.97%	1,823	3.01%	198	0.37%	3,893	7.22%	31	0.06%	147	0.27%	7,445
48	55,909	99.29%	30,112	53.86%	247	0.44%	247	0.44%	7,800	13.95%	188	0.07%	177	0.34%	7,759
49	55,895	98.97%	21,893	38.81%	15,446	27.63%	249	0.45%	4,191	7.50%	50	0.09%	236	0.42%	13,455
50	55,809	99.12%	25,210	45.17%	5,917	10.60%	213	0.38%	13,213	23.68%	207	0.04%	229	0.37%	10,533
Unassigned	-2,695,598		-854,717		981,060		-6,733		-156,510		-968		-5,227		-778,862

PPopHisp	POPNonW	PPopNatiW
43.30%	30.743	55.23%
15.63%	14.091	25.13%
3.78%	39.871	77.25%
3.66%	41.780	77.68%
3.72%	39.515	76.80%
1.02%	51.880	99.57%
4.98%	50.803	98.49%
1.35%	51.285	99.42%
4.22%	50.737	98.55%
63.23%	42.376	82.23%
19.12%	31.845	57.27%
81.39%	49.081	91.47%
63.77%	35.933	66.89%
84.83%	47.239	88.36%
69.40%	48.727	93.97%
29.13%	51.078	98.60%
15.24%	50.439	97.91%
32.07%	47.495	87.48%
5.41%	16.930	32.86%
14.20%	50.303	96.12%
0.91%	51.483	99.71%
87.25%	51.717	96.07%
61.69%	35.049	65.10%
9.55%	52.724	96.02%
59.30%	45.569	85.34%
65.62%	43.116	80.08%
9.79%	40.325	73.54%
6.61%	47.708	90.76%
13.31%	46.771	84.30%
66.15%	39.108	72.56%
75.88%	43.540	81.04%
12.76%	12.429	22.65%
52.95%	37.605	68.12%
1.29%	51.326	99.47%
69.15%	44.456	79.86%
66.07%	41.134	73.16%
18.14%	50.780	98.54%
24.43%	17.247	30.80%
23.46%	25.749	46.08%
23.59%	27.181	49.14%
9.99%	9.890	17.66%
5.87%	17.210	30.97%
4.39%	9.658	17.26%
6.18%	9.903	17.72%
24.54%	19.958	35.66%
11.51%	22.997	42.76%
13.80%	13.499	25.03%
13.88%	25.797	46.14%
24.07%	34.202	61.19%
18.87%	30.599	54.83%



DISTRICT	VAPTOT	PercentTot	VAPNHHW	VAPNHHW_A	VAPNHBE	VAPNHBL_W	VAPNHNA	VAPNHNA_W	VAPNHAS	VAPNHAS_W	VAPNHPI	VAPNHPI_W	VAPNHOT	VAPNHOT_W	VAPHIS	VAPHIS_P	POBNTot
1	45,398	99.71%	22,792	50.20%	2,852	6.28%	154	0.34%	1,813	3.99%	35	0.08%	116	0.26%	17,505	38.56%	22,806
2	48,121	99.74%	36,821	76.52%	1,554	3.23%	154	0.32%	2,547	5.29%	27	0.06%	93	0.19%	6,799	14.13%	11,300
3	41,593	99.20%	10,718	25.77%	25,466	61.23%	82	0.20%	3,392	8.16%	17	0.04%	59	0.14%	1,527	3.67%	30,875
4	44,356	99.00%	11,158	25.16%	27,032	60.94%	100	0.23%	3,881	8.75%	17	0.04%	95	0.21%	1,631	3.68%	33,198
5	42,171	99.14%	10,871	25.78%	25,953	61.54%	124	0.29%	3,220	7.64%	10	0.02%	116	0.28%	1,513	3.59%	31,300
6	38,681	99.33%	185	0.48%	37,734	97.55%	89	0.23%	28	0.07%	6	0.02%	32	0.08%	349	0.90%	38,496
7	38,699	99.18%	721	1.86%	35,625	92.06%	86	0.22%	89	0.23%	2	0.01%	64	0.17%	1,793	4.63%	37,978
8	39,590	99.29%	263	0.66%	38,396	96.98%	86	0.22%	65	0.16%	6	0.02%	41	0.10%	452	1.14%	39,327
9	37,416	99.37%	690	1.84%	34,872	93.20%	64	0.17%	35	0.09%	8	0.02%	32	0.09%	1,481	3.96%	36,726
10	35,959	99.79%	8,139	22.63%	5,829	16.21%	90	0.25%	154	0.43%	17	0.05%	24	0.07%	21,631	60.15%	27,820
11	45,712	99.73%	21,010	45.96%	2,708	5.92%	127	0.28%	14,293	31.27%	27	0.06%	53	0.12%	7,372	16.13%	24,702
12	36,148	99.63%	3,991	11.04%	834	2.31%	78	0.22%	3,030	8.38%	2	0.01%	47	0.13%	28,121	77.79%	32,157
13	38,452	99.93%	15,258	39.68%	649	1.69%	77	0.20%	373	0.97%	12	0.03%	57	0.15%	21,999	57.21%	23,194
14	35,617	99.98%	5,515	15.48%	678	1.90%	44	0.12%	624	1.75%	6	0.02%	30	0.08%	28,713	80.62%	30,102
15	34,280	99.82%	2,782	8.12%	8,039	23.45%	52	0.15%	754	2.20%	37	0.11%	37	0.11%	22,549	65.78%	31,498
16	35,103	99.60%	666	1.90%	24,484	69.75%	61	0.17%	73	0.21%	5	0.01%	44	0.13%	9,631	27.44%	34,437
17	36,430	99.58%	976	2.68%	30,185	82.86%	59	0.16%	91	0.25%	2	0.01%	44	0.12%	4,921	13.51%	35,454
18	39,012	99.64%	6,075	15.57%	21,640	55.47%	78	0.20%	354	0.91%	5	0.01%	45	0.12%	10,674	27.36%	32,337
19	38,959	99.64%	26,590	68.25%	10,098	25.92%	96	0.25%	286	0.73%	13	0.03%	32	0.08%	1,705	4.38%	12,369
20	35,850	99.31%	1,834	5.12%	28,345	79.07%	73	0.20%	658	1.84%	0	0.00%	42	0.12%	4,652	12.98%	34,016
21	38,900	99.46%	124	0.32%	38,190	98.17%	55	0.14%	19	0.05%	0	0.00%	19	0.05%	283	0.73%	38,776
22	36,331	99.93%	1,842	5.07%	3,307	9.10%	34	0.09%	161	0.44%	2	0.01%	46	0.13%	30,913	85.09%	34,489
23	38,704	99.94%	16,108	41.62%	865	2.23%	90	0.23%	310	0.80%	4	0.01%	39	0.10%	21,266	54.95%	22,596
24	40,282	99.73%	2,100	5.21%	34,073	84.57%	52	0.13%	109	0.27%	2	0.00%	20	0.05%	3,827	9.50%	38,192
25	40,505	99.67%	7,314	18.06%	4,065	10.04%	96	0.24%	6,833	16.87%	13	0.03%	73	0.18%	21,978	54.26%	33,191
26	39,351	99.78%	9,642	24.50%	4,499	11.43%	96	0.24%	619	1.57%	18	0.05%	71	0.18%	24,320	61.80%	29,709
27	42,416	99.46%	13,330	31.43%	22,963	54.14%	106	0.25%	1,837	4.33%	22	0.05%	111	0.26%	3,820	9.01%	29,086
28	38,333	99.47%	4,438	11.58%	28,847	75.25%	76	0.20%	2,236	5.83%	4	0.01%	43	0.11%	2,484	6.48%	33,895
29	41,429	99.57%	7,438	17.95%	28,158	67.97%	72	0.17%	597	1.44%	20	0.05%	32	0.08%	4,934	11.91%	33,991
30	39,453	99.81%	13,116	33.24%	911	2.31%	111	0.28%	1,434	3.63%	18	0.05%	92	0.23%	23,695	60.06%	26,337
31	38,793	99.91%	9,124	23.52%	984	2.54%	63	0.16%	910	2.35%	16	0.04%	112	0.29%	27,548	71.01%	29,669
32	47,623	99.73%	37,642	79.04%	1,506	3.16%	112	0.24%	2,656	5.58%	15	0.03%	114	0.24%	5,450	11.44%	9,981
33	42,110	99.55%	15,310	36.36%	1,631	3.87%	168	0.40%	4,534	10.77%	18	0.04%	133	0.32%	20,128	47.80%	28,800
34	37,588	99.41%	245	0.65%	36,574	97.30%	62	0.16%	36	0.10%	5	0.01%	20	0.05%	423	1.13%	37,343
35	40,785	99.62%	10,011	24.55%	1,728	4.24%	126	0.31%	2,455	6.02%	13	0.03%	109	0.27%	26,190	64.21%	30,774
36	40,373	99.90%	12,947	32.07%	1,398	3.46%	86	0.21%	1,342	3.32%	36	0.09%	75	0.19%	24,449	60.56%	27,426
37	36,626	99.70%	654	1.79%	29,448	80.40%	69	0.19%	165	0.45%	3	0.01%	35	0.10%	6,141	16.77%	35,972
38	44,570	99.85%	32,587	73.11%	401	0.90%	109	0.24%	2,040	4.58%	22	0.05%	71	0.16%	9,273	20.81%	11,983
39	43,475	99.38%	24,763	56.96%	1,232	2.83%	185	0.43%	7,823	17.99%	35	0.08%	134	0.31%	9,033	20.78%	18,712
40	44,616	99.47%	24,524	54.97%	3,013	6.75%	152	0.34%	7,306	16.38%	49	0.11%	128	0.29%	9,209	20.64%	20,092
41	44,324	99.86%	37,394	84.37%	479	1.08%	105	0.24%	2,447	5.52%	16	0.04%	55	0.12%	3,764	8.49%	6,930
42	52,611	99.54%	36,742	69.84%	2,900	5.51%	124	0.24%	9,457	17.98%	29	0.06%	149	0.28%	2,969	5.64%	15,869
43	51,623	99.75%	43,063	83.42%	2,403	4.65%	99	0.19%	3,648	7.07%	28	0.05%	105	0.20%	2,146	4.16%	8,560
44	52,079	99.66%	43,160	82.87%	1,675	3.22%	137	0.26%	3,710	7.12%	32	0.06%	79	0.15%	3,108	5.97%	8,919
45	44,252	99.80%	30,153	68.14%	754	1.70%	225	0.51%	3,537	7.99%	21	0.05%	80	0.18%	9,395	21.23%	14,099
46	47,894	99.40%	29,236	61.06%	8,449	17.64%	244	0.51%	4,487	9.37%	34	0.07%	110	0.23%	5,038	10.52%	18,648
47	45,489	99.75%	34,839	76.59%	1,324	2.91%	173	0.38%	3,234	7.11%	23	0.05%	100	0.22%	5,684	12.50%	10,650
48	49,546	99.34%	28,037	56.59%	8,084	16.32%	226	0.46%	6,710	13.54%	38	0.08%	136	0.27%	5,988	12.09%	21,509
49	45,162	99.09%	20,046	44.39%	11,773	26.07%	219	0.48%	3,422	7.58%	48	0.11%	175	0.39%	6,937	20.08%	25,116
50	41,178	99.13%	19,647	47.71%	4,039	9.81%	133	0.32%	9,895	24.03%	17	0.04%	152	0.37%	6,937	16.85%	21,531
Unassigned	-2,073,968		-752,631		-648,646		-5,379		-129,729		-824		-3,721		-524,478		


49.80%
23.48%
74.23%
74.84%
74.22%
99.52%
98.14%
99.34%
98.16%
77.37%
54.04%
88.96%
60.32%
84.52%
91.88%
98.10%
97.32%
84.43%
31.75%
94.88%
99.68%
94.93%
58.38%
94.79%
81.94%
75.50%
68.57%
88.42%
82.05%
66.76%
76.48%
20.86%
63.64%
99.35%
75.45%
67.93%
96.21%
26.89%
43.04%
45.03%
15.63%
30.16%
16.58%
17.13%
31.86%
38.94%
23.41%
43.41%
55.61%
52.29%

---

Proco Joe Moreno  
1<sup>st</sup> Ward

---

Robert Fioretti  
2<sup>nd</sup> Ward




---

Pat Dowell  
3<sup>rd</sup> Ward




---

William D. Burns  
4<sup>th</sup> Ward




---

Leslie A. Hairston  
5<sup>th</sup> Ward




---

Roderick T. Sawyer  
6<sup>th</sup> Ward



---

Sandi Jackson  
7<sup>th</sup> Ward



---

Michelle A. Harris  
8<sup>th</sup> Ward



---

Anthony Beale  
9<sup>th</sup> Ward

---

John Pope  
10<sup>th</sup> Ward

---

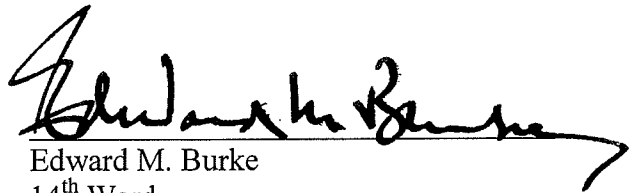
James Balcer  
11<sup>th</sup> Ward

---

George A. Cardenas  
12<sup>th</sup> Ward

---

Marty Quinn  
13<sup>th</sup> Ward




---

Edward M. Burke  
14<sup>th</sup> Ward



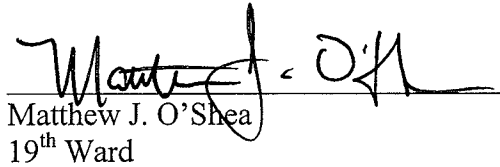
---

Toni Foulkes  
15<sup>th</sup> Ward




---

Latasha R. Thomas  
17<sup>th</sup> Ward



---

Matthew J. O'Shea  
19<sup>th</sup> Ward



---


Howard Brookins, Jr.  
21<sup>st</sup> Ward

---

Michael R. Zalewski  
23<sup>rd</sup> Ward

---

Daniel Solis  
25<sup>h</sup> Ward




---

Walter Burnett, Jr.  
27<sup>th</sup> Ward




---

Joann Thompson  
16<sup>th</sup> Ward



---

Lona Lane  
18<sup>th</sup> Ward




---

Willie Cochran  
20<sup>th</sup> Ward

---

Ricardo Munoz  
22<sup>nd</sup> Ward




---

Michael D. Chandler  
24<sup>th</sup> Ward


---


Roberto Maldonado  
26<sup>th</sup> Ward





---


Jason C. Ervin  
28<sup>th</sup> Ward


  
Deborah L. Graham  
29<sup>th</sup> Ward


  
Ariel Reboyras  
30<sup>th</sup> Ward


  
Ray Suarez  
31<sup>st</sup> Ward


  
Scott Waguespack  
32<sup>nd</sup> Ward

  
Richard F. Mell  
33<sup>rd</sup> Ward

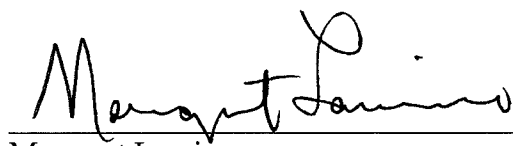
  
Carrie M. Austin  
34<sup>th</sup> Ward

  
Rey Colon  
35<sup>th</sup> Ward

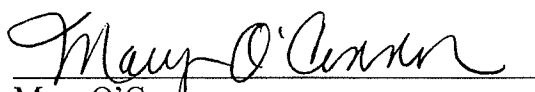
  
Nicholas Sposato  
36<sup>th</sup> Ward


  
Emma Mitts  
37<sup>th</sup> Ward

  
Timothy M. Cullerton  
38<sup>th</sup> Ward


  
Margaret Laurino  
39<sup>th</sup> Ward

  
Patrick J. O'Connor  
40<sup>th</sup> Ward

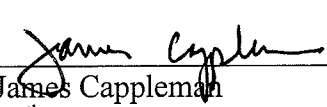
  
Mary O'Connor  
41<sup>st</sup> Ward


  
Brendan Reilly  
42<sup>nd</sup> Ward


Michele Smith  
43<sup>rd</sup> Ward


  
Thomas Tunney  
44<sup>th</sup> Ward


John Arena  
45<sup>th</sup> Ward

  
James Cappleman  
46<sup>th</sup> Ward

  
Armea Pawar  
47<sup>th</sup> Ward

  
Harry Osterman  
48<sup>th</sup> Ward

  
Joseph A. Moore  
49<sup>th</sup> Ward

  
Debra L. Silverstein  
50<sup>th</sup> Ward