



Office of the Chicago City  
Clerk



O2012-13

Office of the City Clerk

City Council Document Tracking Sheet

**Meeting Date:** 1/18/2012

**Sponsor(s):** Mendoza, Susana A. (Clerk)

**Type:** Ordinance

**Title:** Amendment of Title 2, Chapter 8 of Municipal Code  
Concerning Redistricting of City of Chicago Wards,  
submitted by The Pro Bono Thinking Society

**Committee(s) Assignment:** Committee on Committees, Rules and Ethics



Office of the City Clerk  
City Hall  
121 N LaSalle St Room 107  
Chicago, IL 60602

January 5th, 2012

City Clerk,

We are submitting an independent and unbiased ward map proposal for consideration from the City Council and the Committee on Committees, Rules and Ethics during the meeting on January 18th, 2012. The purpose of the proposal is to provide a map alternative to the citizens of Chicago that is void of political gamesmanship, influence, and racial argument. This map was created by The Pro Bono Thinking Society, a community group that takes no funding and serves no purpose other than to provide original, independent thinking for the greater good.

Respectfully,  
PBTS Thinkers

RECEIVED  
CITY COUNCIL DIVISION  
2012 JAN -6 PM 12: 57  
OFFICE OF THE  
CITY CLERK

AMENDMENT OF TITLE 2, CHAPTER 8 OF MUNICIPAL CODE OF CHICAGO CONCERNING  
REDISTRICTING OF CITY WARDS

NEW CHICAGO MAP

WHEREAS, Article VII, Section 6(a) of the Constitution of the State of Illinois provides that a home rule unit may exercise any power and perform any function relating to its government and affairs; and

WHEREAS, The City of Chicago is a home rule unit; and

WHEREAS, The redistricting of the wards of the City of Chicago is a matter relating to the government and affairs of the City; and

WHEREAS, Pursuant to the Illinois Compiled Statutes, Chapter 65, Act 20, Sections 21-36 and 21-38, the City Council shall by ordinance redistrict the City of Chicago into fifty wards on the basis of the most recent national census;

WHEREAS, The most recent national census indicates that in the City of Chicago in the year 2010 the total population was 2,695,598, which divided into 50 wards of equal population requires wards of 53,912 total population;

WHEREAS, The most recent national census indicates that since the last national census the total population of the City of Chicago decreased by 200,418;

WHEREAS, Aldermen are elected to represent citizens of specific geographic, community, and voting areas and not members of their own race;

WHEREAS, The redistricting process aims to ensure efficient delivery of city services;

WHEREAS, No efforts are made to accommodate any individual political, or ethnic groups in the redistricting process;

WHEREAS, Pursuant to the Illinois Compiled Statutes, Chapter 65, Act 20, Sections 21-36 and 21-38, wards shall be composed of contiguous and compact territory;

SECTION 1. Chapter 2 of the Municipal Code of the City of Chicago is hereby amended by deleting therefrom existing Sections 2-8-310 through 2-8-810 and substituting therefor new Sections 2-8-310 through 2-8-810, as follows:

2-8-810. Map of Ward Boundaries.

For the purpose of more definitely fixing the boundaries of said wards of the City, there is attached hereto a map of the City showing the boundaries of said wards as herein before described and the same is made part of this code.

SECTION 2. This ordinance shall take effect upon April 1, 2012. This ordinance shall be in force and effect on and after the aforementioned effective date, notwithstanding any other ordinance to the contrary.

SECTION 3. The following independent community group, after careful review and due consideration of this proposed redistricting legislation, indicate, by their seal affixed hereto, their sponsorship of and intention to support this proposed redistricting legislation as a voice of reason for the citizens of Chicago.

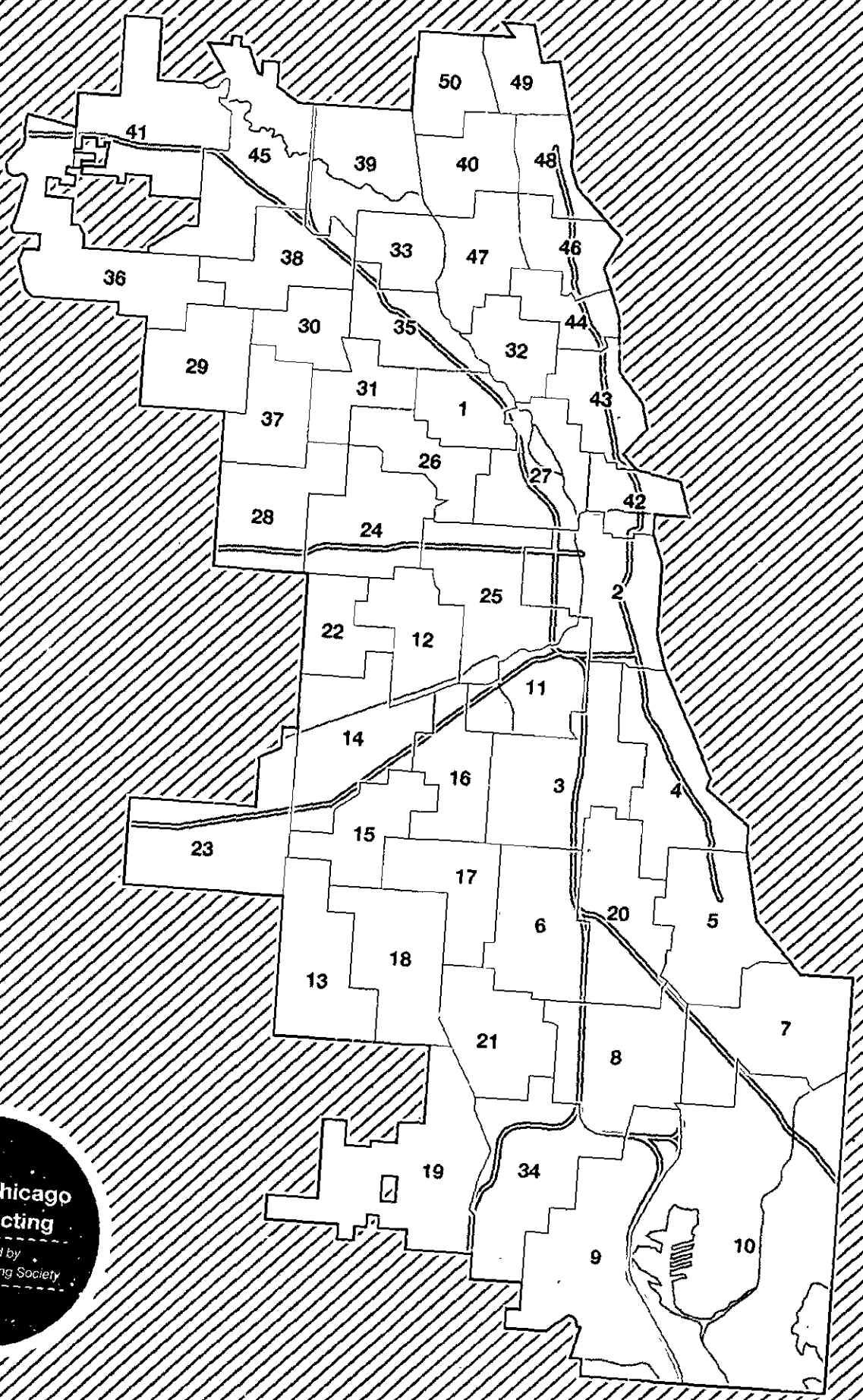


## **Redistricting Impact Statement**

The proposed map satisfies the requirements of the United States Voting Rights Act, the United States Constitution and the Illinois Constitution in that this map provides fair and equal opportunity for minority residents of the City of Chicago to elect representatives of their choice.

In 35 of the 50 wards, minority groups combine to form a majority of the voting age population. In 30 of the 50 wards, a single minority group holds a plurality of the voting age population.

Due to the realities of segregation in the City of Chicago, additional efforts to balance the racial breakdown of wards is counterproductive and results in badly gerrymandered wards which sacrifice efficiency of city services and sense of community for the sake of political gamesmanship.



**City Of Chicago  
Redistricting**  
Proposed by  
*Pro-Bono Thinking Society*  
2011

# Ward Populations and Measures of Variance

Ward	Population	Ideal Population	Deviation	Percent Deviation
1	55,346	53912	1,434	2.66%
2	55,500	53912	1,588	2.95%
3	52,124	53912	-1,788	-3.32%
4	52,537	53912	-1,375	-2.55%
5	53,188	53912	-724	-1.34%
6	53,221	53912	-691	-1.28%
7	52,641	53912	-1,271	-2.36%
8	52,177	53912	-1,735	-3.22%
9	51,745	53912	-2,167	-4.02%
10	54,993	53912	1,081	2.01%
11	54,451	53912	539	1.00%
12	55,065	53912	1,153	2.14%
13	54,615	53912	703	1.30%
14	52,787	53912	-1,125	-2.09%
15	54,058	53912	146	0.27%
16	51,708	53912	-2,204	-4.09%
17	53,132	53912	-780	-1.45%
18	54,510	53912	598	1.11%
19	53,829	53912	-63	-0.15%
20	52,717	53912	-1,195	-2.22%
21	52,641	53912	-1,271	-2.36%
22	54,452	53912	540	1.00%
23	54,725	53912	813	1.51%
24	54,434	53912	522	0.97%
25	55,727	53912	1,815	3.37%
26	53,617	53912	-295	-0.55%
27	56,042	53912	2,130	3.95%
28	55,538	53912	1,626	3.02%
29	54,981	53912	1,069	1.98%
30	55,220	53912	1,308	2.43%
31	54,582	53912	670	1.24%
32	52,661	53912	-1,251	-2.32%
33	54,754	53912	842	1.56%
34	51,454	53912	-2,458	-4.56%
35	55,562	53912	1,650	3.06%
36	55,003	53912	1,091	2.02%
37	54,977	53912	1,065	1.98%
38	54,894	53912	982	1.82%
39	54,195	53912	283	0.52%
40	52,439	53912	-1,473	-2.73%
41	52,553	53912	-1,359	-2.52%
42	54,754	53912	842	1.56%
43	54,062	53912	150	0.28%
44	54,105	53912	193	0.36%
45	55,875	53912	1,963	3.64%
46	53,210	53912	-702	-1.30%
47	52,091	53912	-1,821	-3.38%
48	54,563	53912	651	1.21%
49	54,991	53912	1,079	2.00%
50	55,273	53912	1,361	2.52%

Standard Deviation	1268
Mean Absolute Deviation	1113

# Voting Age Population by Race

Ward	Hispanic	White	Black	Asian
1	28.2%	60.4%	5.1%	3.0%
2	6.7%	53.5%	20.0%	17.2%
3	12.9%	12.4%	69.5%	3.6%
4	3.8%	23.5%	60.4%	9.6%
5	2.1%	11.3%	82.1%	2.5%
6	1.0%	0.5%	97.2%	0.1%
7	9.4%	1.8%	87.0%	0.2%
8	0.9%	0.6%	97.1%	0.1%
9	4.2%	1.9%	92.8%	0.1%
10	50.2%	20.6%	28.0%	0.3%
11	24.7%	29.7%	2.5%	42.1%
12	45.2%	8.4%	45.3%	0.4%
13	57.5%	23.9%	16.9%	1.0%
14	80.4%	14.4%	1.1%	3.7%
15	83.4%	13.3%	1.9%	1.0%
16	75.2%	8.6%	11.8%	3.8%
17	32.2%	2.1%	64.7%	0.2%
18	29.5%	7.0%	62.1%	0.5%
19	4.3%	65.6%	28.4%	0.6%
20	1.4%	3.3%	92.8%	1.1%
21	0.7%	0.3%	98.0%	0.1%
22	65.0%	1.9%	32.5%	0.1%
23	34.2%	59.9%	4.2%	1.0%
24	6.3%	2.3%	90.2%	0.2%
25	39.6%	28.8%	22.0%	8.0%
26	44.1%	39.5%	12.9%	2.2%
27	12.8%	64.6%	14.4%	6.5%
28	6.9%	2.2%	89.6%	0.4%
29	54.7%	24.1%	17.4%	2.9%
30	73.3%	26.5%	2.2%	2.9%
31	71.0%	17.6%	9.3%	1.1%
32	7.7%	83.1%	3.0%	4.5%
33	49.3%	35.4%	3.5%	9.8%
34	1.0%	0.6%	97.3%	0.1%
35	49.3%	42.1%	3.3%	3.7%
36	19.4%	73.4%	1.3%	4.8%
37	35.2%	4.1%	59.4%	0.6%
38	31.0%	60.1%	2.0%	5.4%
39	27.1%	46.3%	3.1%	20.7%
40	20.4%	54.2%	6.8%	11.9%
41	8.8%	86.0%	0.4%	4.0%
42	5.5%	71.5%	6.6%	14.4%
43	4.3%	84.9%	3.6%	5.7%
44	6.5%	81.6%	3.8%	6.3%
45	18.2%	77.6%	1.1%	8.3%
46	11.5%	58.9%	17.3%	10.0%
47	13.7%	76.2%	2.7%	5.5%
48	9.7%	46.5%	11.9%	9.6%
49	20.3%	44.8%	25.1%	6.2%
50	17.3%	47.0%	10.2%	22.7%

## Plurality Wards

Hispanic	14
White	20
Black	15
Asian	1

Largest voting age population.

## Majority Wards

Hispanic	9
White	15
Black	15
Asian	0

Over 50% of voting age population.

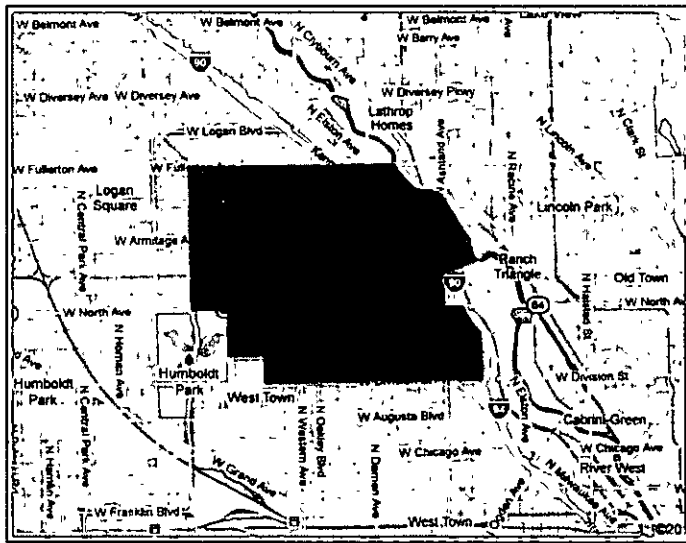


# Voting Age Population Totals

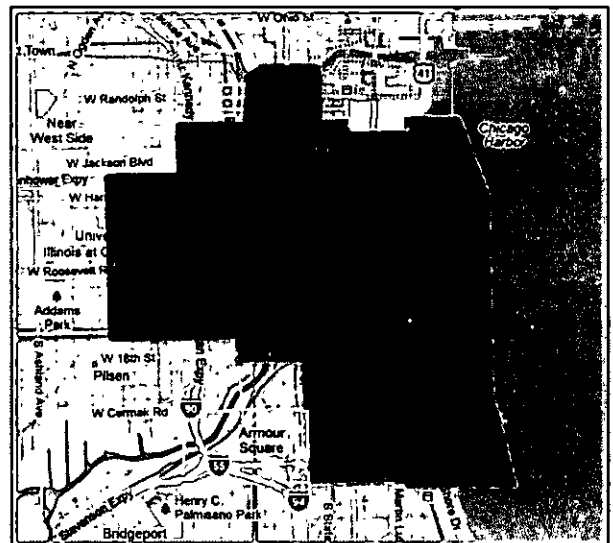
Ward	Population Total	18+ Total	18+ Hispanic	18+ White	18+ Black	18+ Asian
1	55,346	46,306	13,062	27,956	2,353	1,392
2	55,500	50,386	3,393	26,960	10,055	8,654
3	52,124	38,734	4,979	4,764	26,937	1,407
4	52,537	42,924	1,621	10,087	25,910	4,127
5	53,188	41,420	882	4,679	34,020	1,051
6	53,221	37,208	388	192	36,173	49
7	52,641	39,299	3,707	721	34,179	96
8	52,177	40,343	355	229	39,179	50
9	51,745	36,510	1,522	688	33,896	22
10	54,993	39,259	19,711	8,084	10,994	121
11	54,451	42,769	10,557	12,703	1,082	18,002
12	55,065	40,249	18,200	3,368	18,244	158
13	54,615	37,860	21,752	9,030	6,407	373
14	52,787	35,804	28,798	5,167	376	1,321
15	54,058	35,752	29,813	4,754	696	362
16	51,708	33,716	25,366	2,899	3,980	1,281
17	53,132	36,200	11,672	773	23,410	59
18	54,510	38,262	11,290	2,693	23,762	173
19	53,829	40,558	1,731	26,605	11,535	234
20	52,717	37,544	533	1,246	34,841	417
21	52,641	39,519	285	117	38,729	24
22	54,452	36,267	23,578	688	11,776	37
23	54,725	41,657	14,262	24,953	1,742	427
24	54,434	37,801	2,379	876	34,102	77
25	55,727	43,533	17,218	12,547	9,595	3,491
26	53,617	41,322	18,238	16,309	5,336	902
27	56,042	48,106	6,146	31,078	6,928	3,138
28	55,538	39,901	2,752	886	35,755	165
29	54,981	39,636	21,663	9,569	6,908	1,140
30	55,220	37,970	27,838	10,068	836	1,092
31	54,582	38,767	27,530	6,807	3,623	422
32	52,661	45,406	3,512	37,731	1,381	2,061
33	54,754	41,243	20,322	14,591	1,434	4,043
34	51,454	38,620	381	216	37,578	30
35	55,562	43,424	21,404	18,279	1,424	1,611
36	55,003	44,124	8,549	32,407	565	2,137
37	54,977	38,777	13,633	1,585	23,048	224
38	54,894	42,616	13,203	25,621	845	2,287
39	54,195	41,566	11,246	19,251	1,279	8,618
40	52,439	42,113	8,578	22,836	2,873	5,032
41	52,553	42,172	3,706	36,278	150	1,681
42	54,754	51,997	2,860	37,173	3,435	7,463
43	54,062	49,444	2,131	41,963	1,783	2,813
44	54,105	49,930	3,262	40,742	1,877	3,145
45	55,875	41,262	7,492	32,007	437	3,434
46	53,210	47,238	5,419	27,812	8,165	4,730
47	52,091	43,551	5,971	33,203	1,190	2,386
48	54,563	48,378	4,692	22,493	5,749	4,633
49	54,991	44,566	9,068	19,983	11,195	2,781
50	55,273	40,795	7,048	19,188	4,174	9,246

# Individual Ward Maps

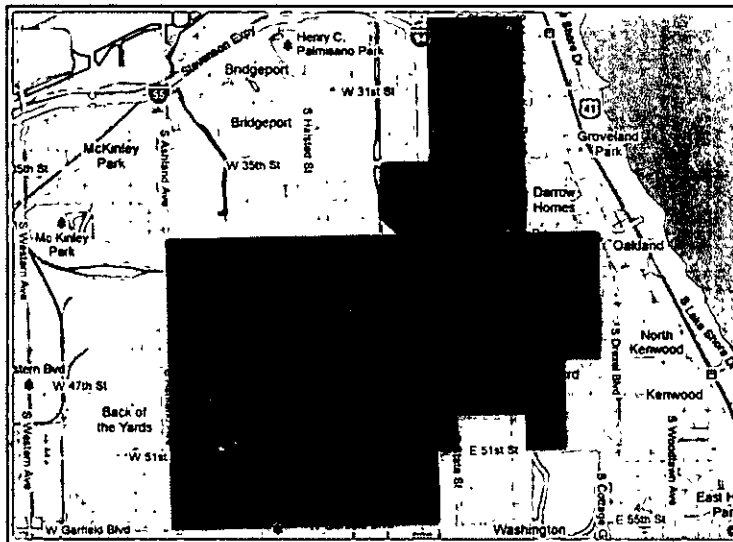
Ward 1




Ward 2



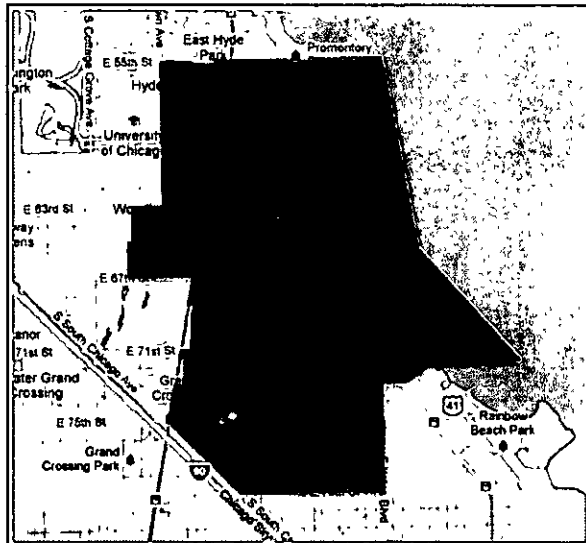
Ward 3




Ward 4



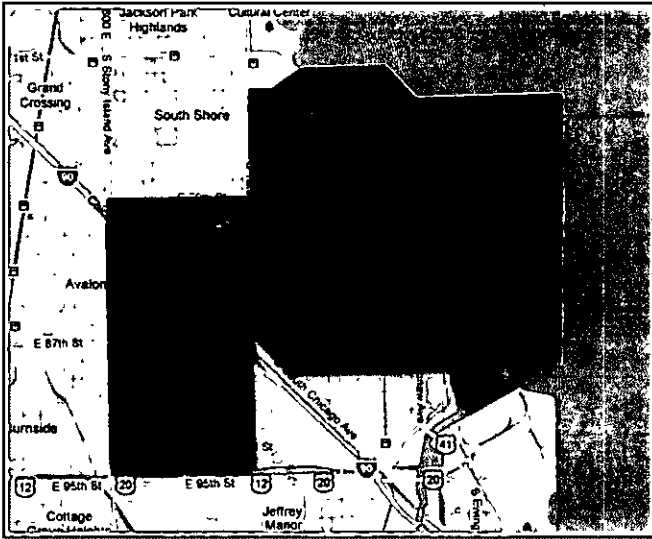
Ward 5



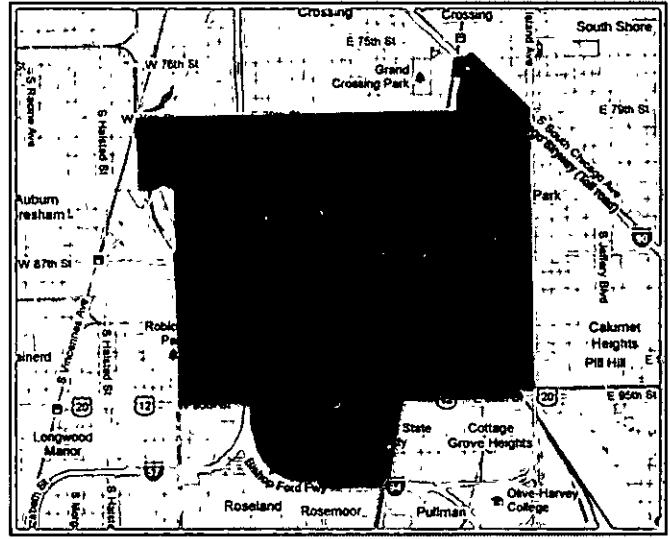
Ward 6



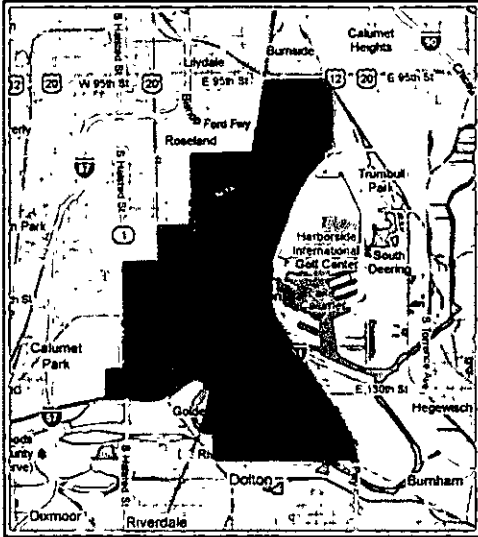
Ward 7



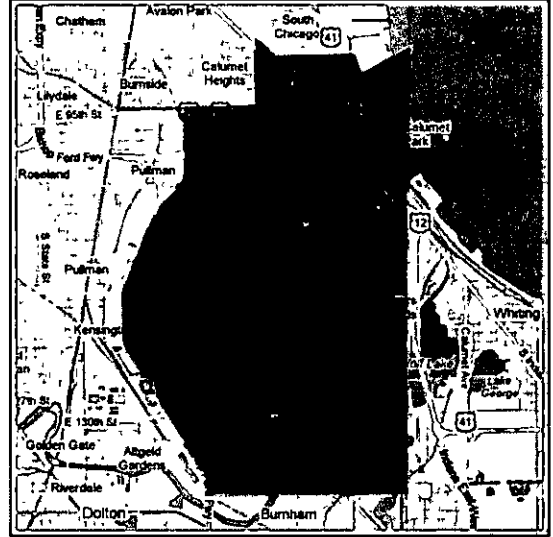
Ward 8



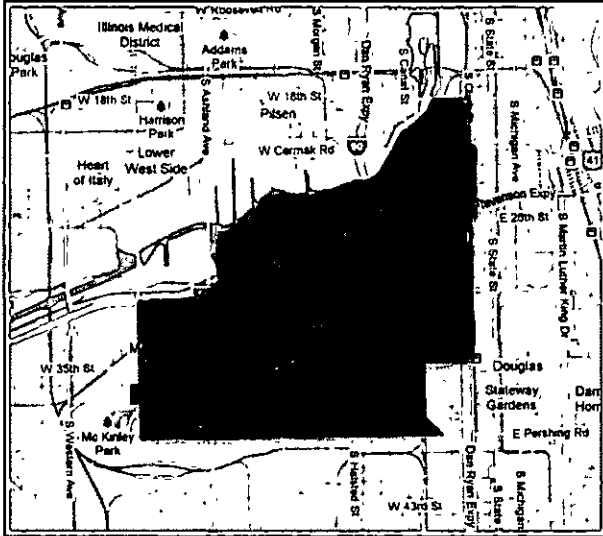
Ward 9



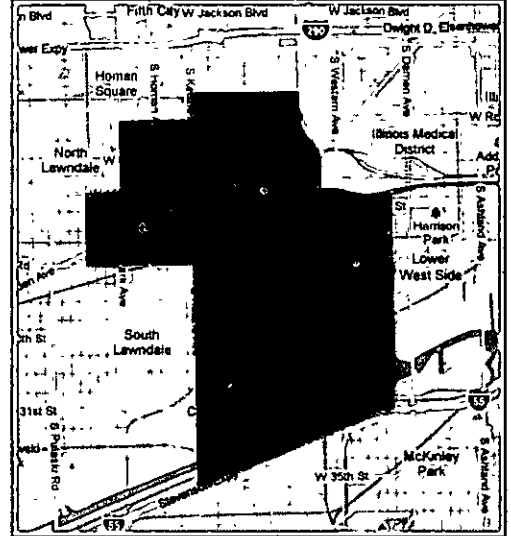
Ward 10



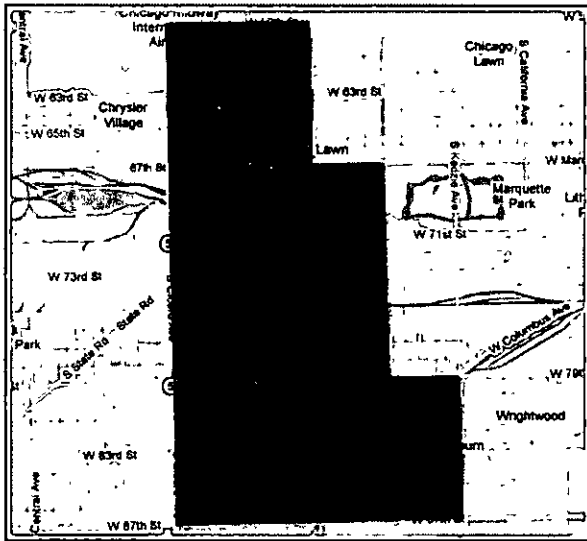
Ward 11



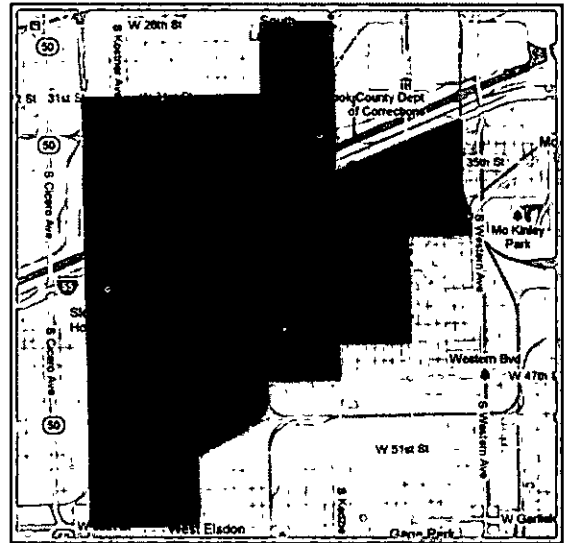
Ward 12



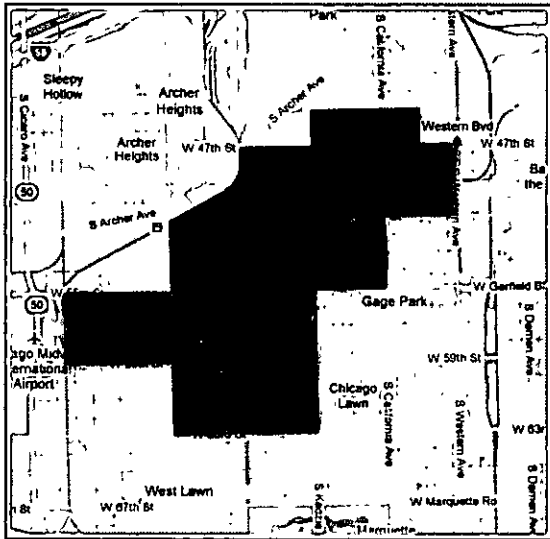
Ward 13



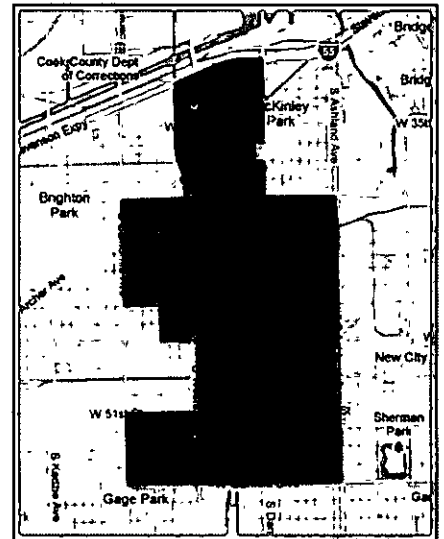
Ward 14



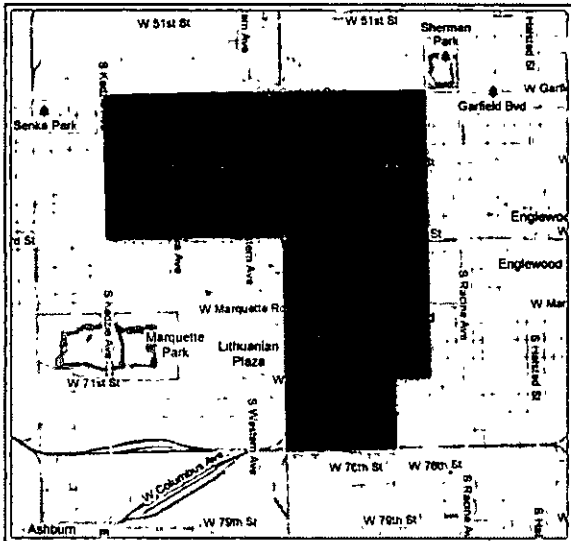
Ward 15



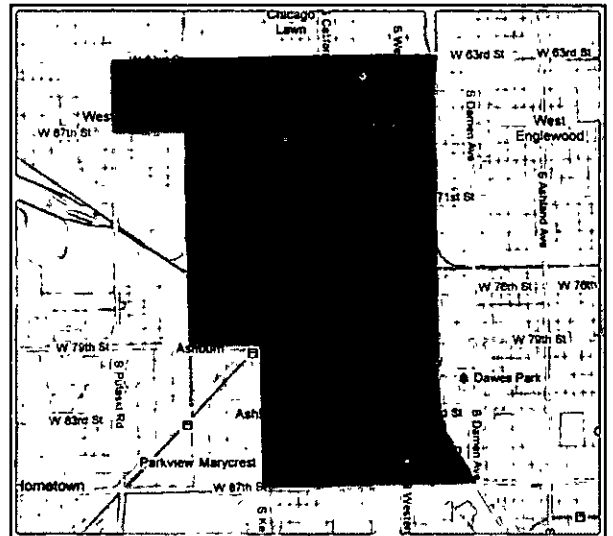
Ward 16



Ward 17

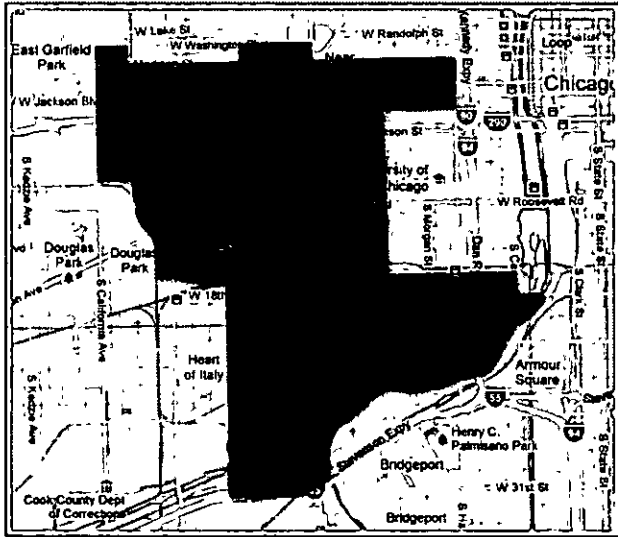


Ward 18

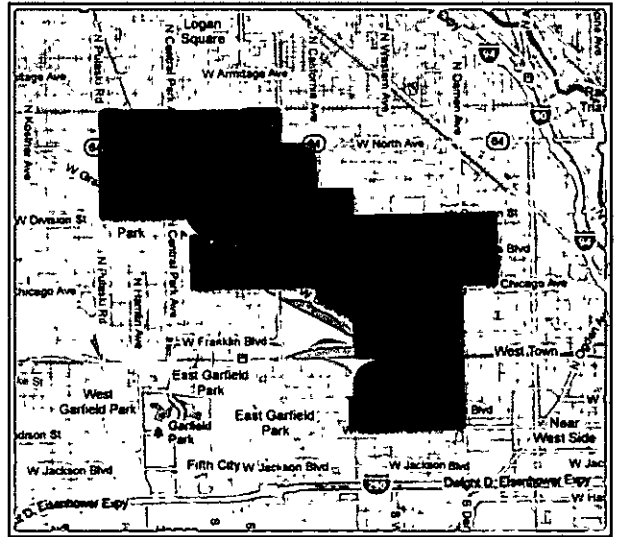




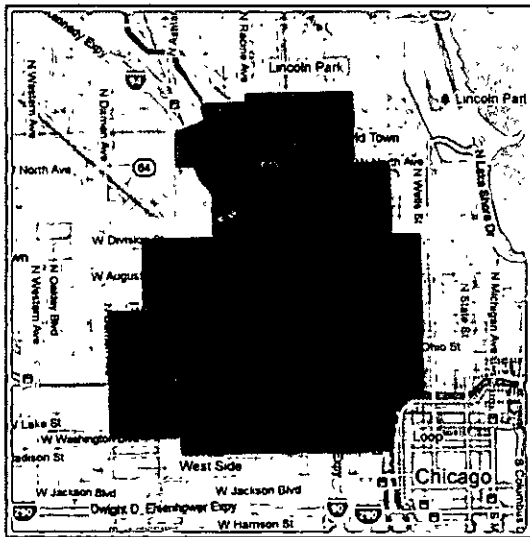
Ward 25



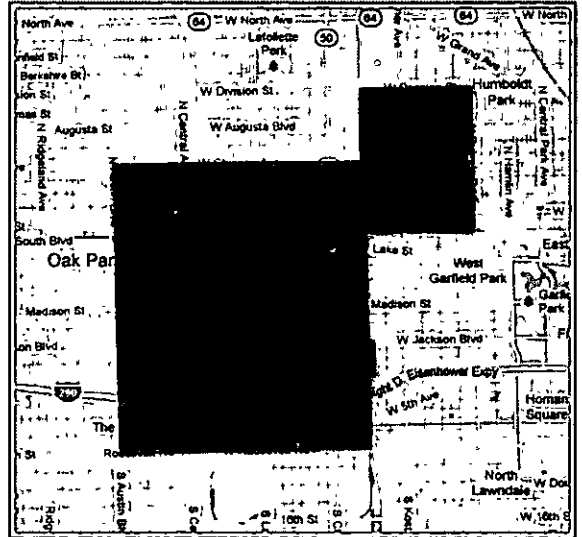
Ward 26



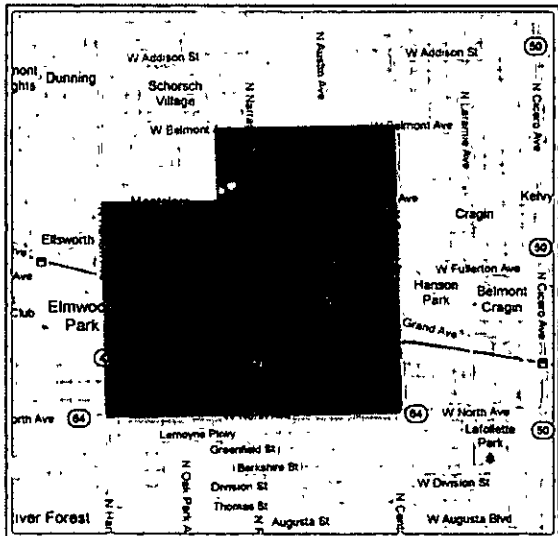
Ward 27



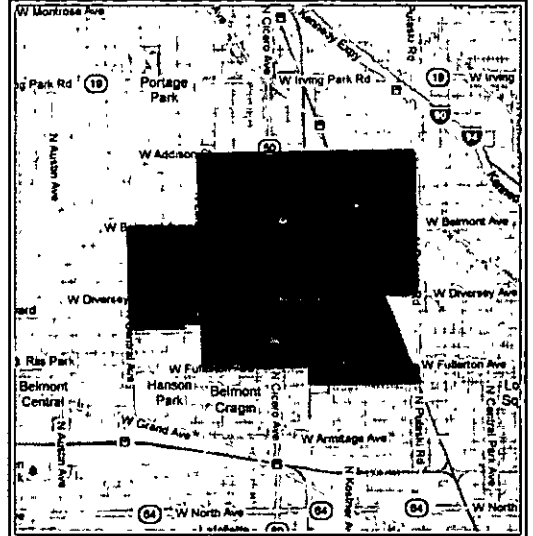
Ward 28



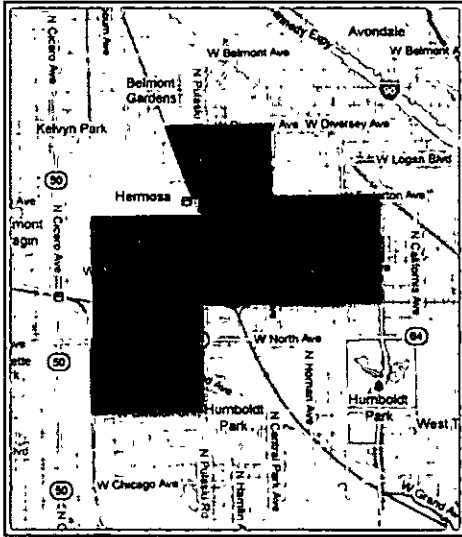
Ward 29



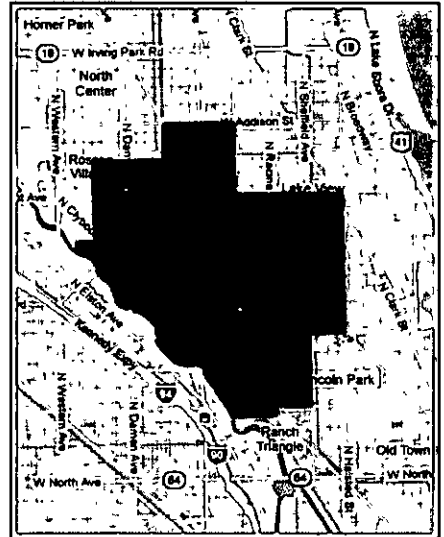
Ward 30



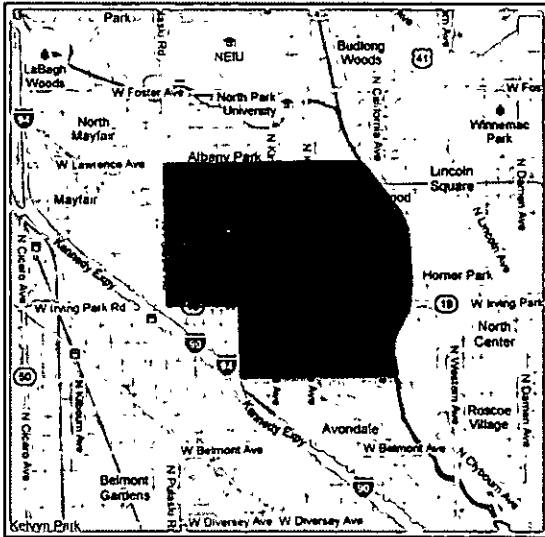
Ward 31



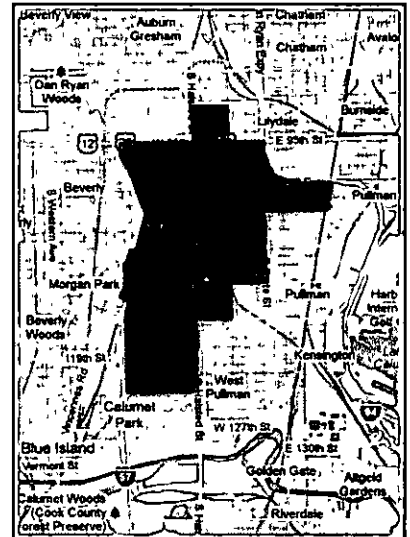
Ward 32



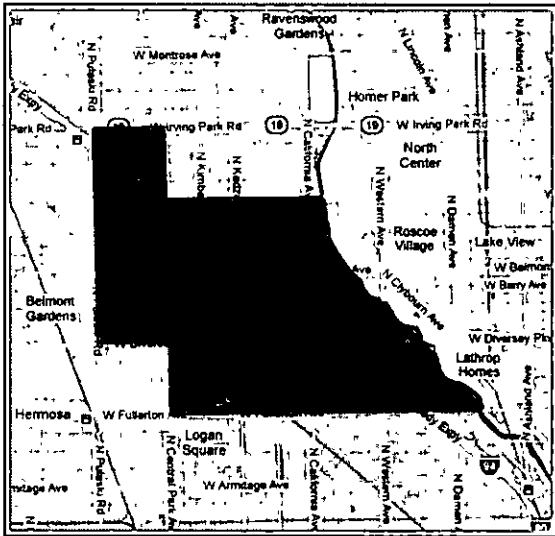
Ward 33



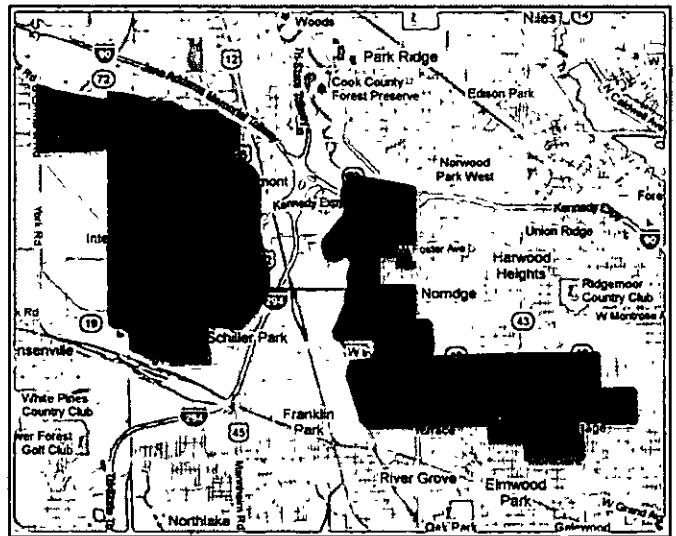
Ward 34



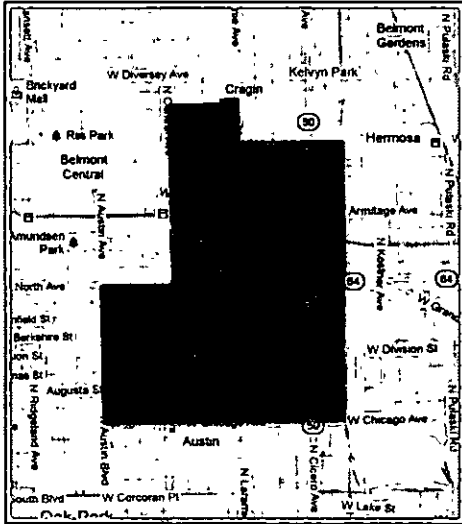
Ward 35



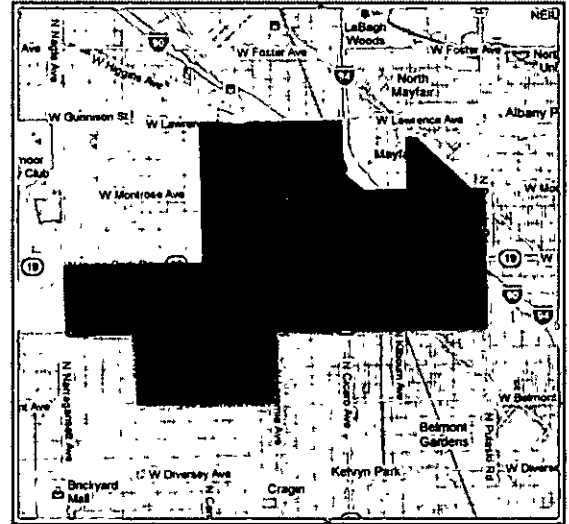
Ward 36



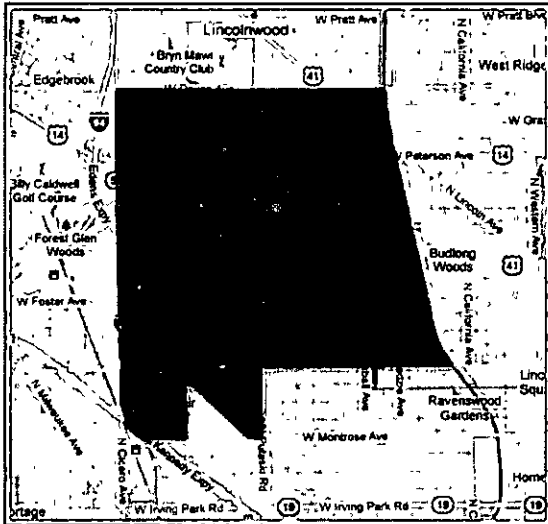
Ward 37



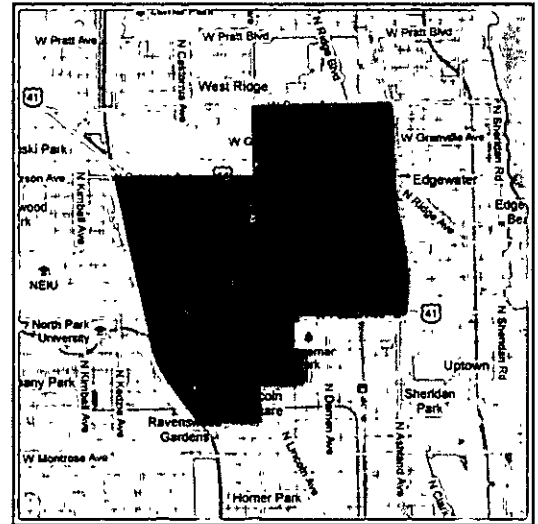
Ward 38



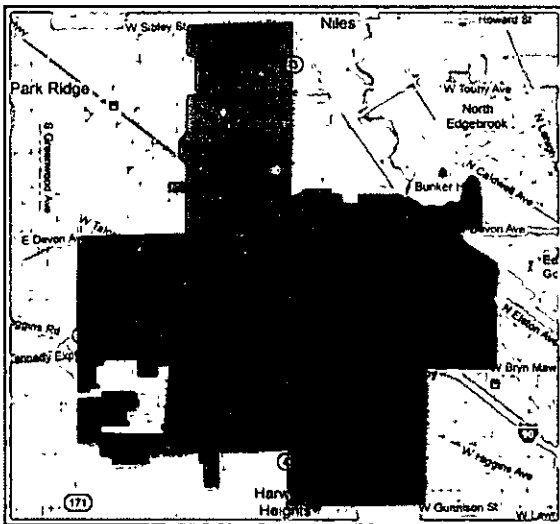
Ward 39



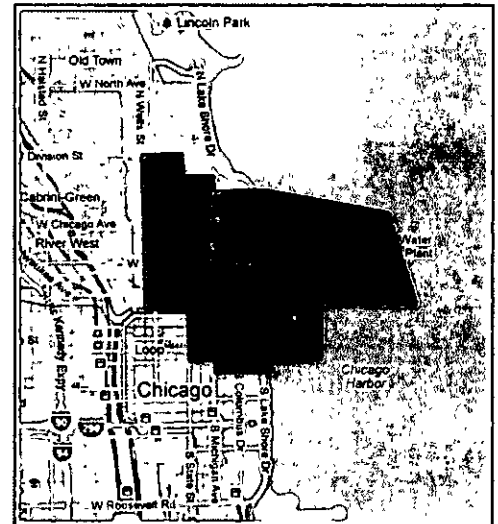
Ward 40



Ward 41

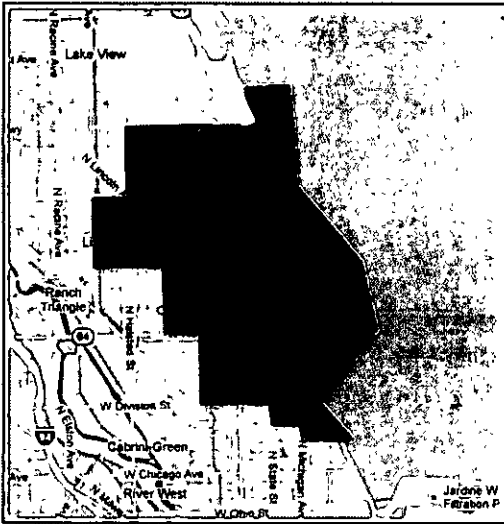


Ward 42






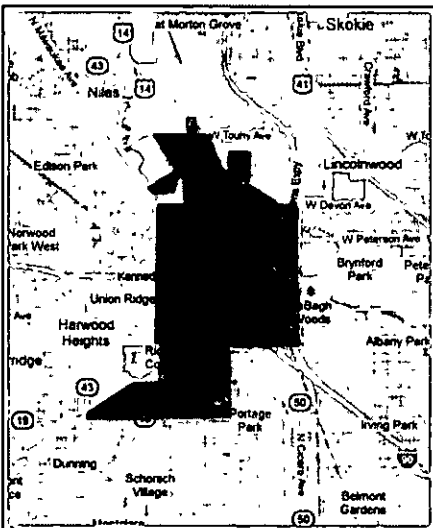
Ward 43




Ward 44



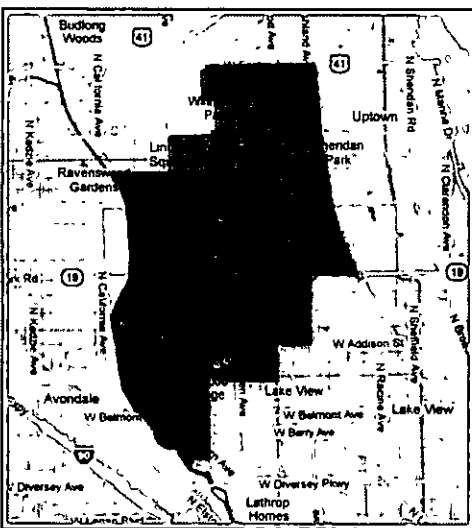
Ward 45




Ward 46



Ward 47




Ward 48



Ward 49



Ward 50



# Ward Boundaries

The following wards are comprised of intact census tracts from the U.S. 2010 Census. The outer boundaries of each ward are delineated by the outer boundaries of the following contiguous census tracts. Citizens, community groups, and public officials can view detailed boundaries for each individual ward by visiting: <http://www.probonothinking.org/pbts3-new-wards-of-chicago-fusion-maps/>

## Ward 1

2010 U.S. Census, Cook County, Illinois Tracts:																	
8322	8310	8324	8323	2213	2214	2215	2216	2222	2225	2402	2403	2405	2406	2407	2408	2410	2411
2412	2413	2414	2415	2416													

## Ward 2

2010 U.S. Census, Cook County, Illinois Tracts:												
8390	8333	8391	8419	8410	3204	3206	3301	3302	2819	2838		

## Ward 3

2010 U.S. Census, Cook County, Illinois Tracts:																	
8438	8426	8420	8360	8358	8359	3357	8396	8356	8355	8395	8392	3406	3504	3514	3515	3805	3807
3812	3814	3815	3817	3819	3801	3802	6108	6110	6111	6112	6119	6120	6121				

## Ward 4

2010 U.S. Census, Cook County, Illinois Tracts:																	
8362	8363	8436	8364	8365	3901	3902	3903	3904	3905	3906	3907	4101	4102	4105	4106	4107	4108
4109	3501	3510	3511	3602													

## Ward 5

2010 U.S. Census, Cook County, Illinois Tracts:																	
4301.01	8342	8344	8439	4301.02	4302	4303	4304	4305	4306	4307	4308	4309	4312	4110	4111	4112	
4201	4202																

## Ward 6

2010 U.S. Census, Cook County, Illinois Tracts:																	
8349	8347	8348	8346	6701	6709	6718	6719	6805	6806	6809	6810	6811	6812	6813	6814	6903	6911
6912	7101	7102															

## Ward 7

2010 U.S. Census, Cook County, Illinois Tracts:																	
4603.01	4603.02	4313.02	4313.01	4314	4503	4601	4602	4604	4605	4606	4607	4801	4804				

## Ward 8

2010 U.S. Census, Cook County, Illinois Tracts:																	
4402.01	8424	8340	8343	4402.02	4401.02	4401.01	4403	4406	4407	4408	4409	4701	4802	4803	4903		
4904	4905																

## Ward 9

2010 U.S. Census, Cook County, Illinois Tracts:																	
5305.03	5305.C1	5401.02	5401.01	4909.02	4909.01	5305.02	4914	5301	5002	5302	5306	4913	5003				
5001																	

Ward 10

2010 U.S. Census, Cook County, Illinois Tracts:															
8388	8339	5103	4610	4805	5205	5101	5102	5202	5203	5206	5502	5201	5204	5501	

Ward 11

2010 U.S. Census, Cook County, Illinois Tracts:																
8402	8411	8398	8397	8399	8400	0404	8401	3403	3404	3405	5906	5907	6004	6006	6007	6009

Ward 12

2010 U.S. Census, Cook County, Illinois Tracts:																
8412	8415	8386	8435	8431	8433	8414	8417	8416	8407	8413	3009	3011	3012	2922	2912	2916

Ward 13

2010 U.S. Census, Cook County, Illinois Tracts:															
6503.01	7003.02	7004.02	7004.01	7003.01	6401	6408	6502	6504	6505	7002					

Ward 14

2010 U.S. Census, Cook County, Illinois Tracts:															
8408	5805.02	5805.01	8305	3016	5701	5702	5703	5704	5705	5801	5802	5803	5804	6202	

Ward 15

2010 U.S. Census, Cook County, Illinois Tracts:															
8428	6501	6604	6201	6203	6204	6302	6303	6304	6309						

Ward 16

2010 U.S. Census, Cook County, Illinois Tracts:																
8403	8428	5806	5807	5808	5905	6103	6104	6113	6114	6115	6116	6117	6118	6301	6302	6305

Ward 17

2010 U.S. Census, Cook County, Illinois Tracts:																
8350	8351	6603.01	6603.02	6702	6703	6704	6705	6706	6707	6708	6711	6712	6713	6714	6715	6716
6720	6308															

Ward 18

2010 U.S. Census, Cook County, Illinois Tracts:															
7005.02	7005.01	6503.02	6605	6606	6607	6608	6609	6610	6611	7001					

Ward 19

2010 U.S. Census, Cook County, Illinois Tracts:															
7401	7404	7204	7503	7403	7402	7505	7504	7502	7205	7202	7203	7206	7201	7207	+

+ U.S. Census Blocks 1001 & 1002 from Block Group 1, Census Tract 8233.04, Cook County, Illinois

Ward 20

2010 U.S. Census, Cook County, Illinois Tracts:																	
8418	8425	8345	8361	4206	4207	4208	4212	3818	4003	4004	4005	4008	6904	6905	6909	4203	4204
4205	6910	6913	6914	6915													

**Ward 21**

2010 U.S. Census, Cook County, Illinois Tracts:																
7302.02	7302.01	7103	7104	7105	7106	7107	7108	7109	7110	7111	7112	7113	7114	7115	7303	

**Ward 22**

2010 U.S. Census, Cook County, Illinois Tracts:															
8387	8434	3017.01	3018.03	3018.02	3017.02	3018.01	3008	2924	2925	3005	3006	3007	2909		

**Ward 23**

2010 U.S. Census, Cook County, Illinois Tracts:																
9801	8352	6403	6404	6405	6406	6407	5601	5602	5603	5604	5607	5608	5609	5610	5611	

**Ward 24**

2010 U.S. Census, Cook County, Illinois Tracts:																	
8373	8369	8371	8370	8430	8368	8367	2311	2312	2315	2601	2602	2603	2604	2605	2606	2607	2608
2609	2610	2705	2712	2713	2714	2715	2718										

**Ward 25**

2010 U.S. Census, Cook County, Illinois Tracts:																	
8382	8329	8380	8381	8331	8374	8432	8429	3102	3103	3104	3105	3106	3107	3108	3109	2808	2809
2827	2828	2831															

**Ward 26**

2010 U.S. Census, Cook County, Illinois Tracts:																	
2832	8378	3366	2301	2302	2303	2304	2307	2308	2309	2409	2422	2423	2424	2425	2426	2427	2428
2429	2430																

**Ward 27**

2010 U.S. Census, Cook County, Illinois Tracts:																	
8330	8422	8423	8383	8326	718804	2420	2421	2431	2432	2433	2434	2435	2804	818	819	2801	

**Ward 28**

2010 U.S. Census, Cook County, Illinois Tracts:															
8314	2521.01	2521.02	2522.02	8421	2522.01	2514	2515	2516	2517	2518	2519	2520	2604		

**Ward 29**

2010 U.S. Census, Cook County, Illinois Tracts:											
1913.01	1906.01	1913.02	1904.01	1906.02	1904.02	8316	8315	2504	2505		

**Ward 30**

2010 U.S. Census, Cook County, Illinois Tracts:															
1907.01	1510.02	1612	1613	1901	1902	1903	1908	1909	2001	2002	2003	2104	1510.01		

**Ward 31**

2010 U.S. Census, Cook County, Illinois Tracts:															
2209.01	2209.02	2004.01	2004.02	2207.02	2207.01	8312	2211	2212	2226	2227	2228	2229	2305	2306	
2210															

Ward 32

2010 U.S. Census, Cook County, Illinois Tracts:																	
8325	8319	511	512	513	514	624	625	626	627	628	629	630	703	704	705	706	707
710																	

Ward 33

2010 U.S. Census, Cook County, Illinois Tracts:												
1605.01	1606.02	1605.02	1406.01	1407.01	1406.02	1407.02	1606.01	1408	1604	1607	1608	

Ward 34

2010 U.S. Census, Cook County, Illinois Tracts:														
7501	4906	4907	4910	4911	4912	4908	7301	7304	7305	7306	7307	5304	7506	5303

Ward 35

2010 U.S. Census, Cook County, Illinois Tracts:															
2206.01	2105.02	2206.02	2106.02	8311	2105.01	2106.01	8309	1609	2101	2107	2108	2109	2203	2204	
2205															

Ward 36

2010 U.S. Census, Cook County, Illinois Tracts:													
7608.03	7608.01	1703	1704	1705	1706	1707	1708	1709	1710	1711	1801	7608.02	9800

Ward 37

2010 U.S. Census, Cook County, Illinois Tracts:													
8313	1907.02	1910	1911	1912	2502	2503	2506	2507	2508	2510	2511	2512	2513

Ward 38

2010 U.S. Census, Cook County, Illinois Tracts:													
1510.01	8317	1502	1503	1506	1507	1508	1511	1512	1602	1603	1610	1611	1702

Ward 39

2010 U.S. Census, Cook County, Illinois Tracts:												
1403.01	1403.02	8318	1405	1601	1203	1301	1302	1303	1401	1402	1404	

Ward 40

2010 U.S. Census, Cook County, Illinois Tracts:													
402.01	402.02	208.01	209.02	209.01	207.01	404.01	303	304	309	401	403	407	

Ward 41

2010 U.S. Census, Cook County, Illinois Tracts:												
7608.03	7608.01	8104*	901	902	903	1002	1003	1004	1005	1006	1001	1007

\* Excluding Norwood Park Township denoted by U.S. Census Blocks 3030, 3031, 3033, 3036, 3037, 3038, 3040, 3042, 3043, 3044, 3045, 3049, 3050, 3052, 3053, 3054, 3056, 3057, 3058, 3059, 3060, 3061, 3062, 3063, 3064, 3065, 3066, 3067, 3068, 3069, 3070, 3072, Block Group 3, Census Tract 8104, Cook County, Illinois

Ward 42

2010 U.S. Census, Cook County, Illinois Tracts:										
812.01	814.01	814.03	810	811	813	814.02	3201	815	816	817

Ward 43

2010 U.S. Census, Cook County, Illinois Tracts:														
802.01	802.02	701.01	701.02	812.02	701.03	714	715	716	717	801	803	702	711	712
713														

Ward 44

2010 U.S. Census, Cook County, Illinois Tracts:														
8321	633.01	633.03	633.02	8320	619.01	619.02	604	605	610	611	612	615	618	620
621	622	623	631	632	634									

Ward 45

2010 U.S. Census, Cook County, Illinois Tracts:														
1504.02	1105.01	1105.02	1504.01	1505.01	1101	1102	1103	1104	1201	1202	1204	1505.02	1701	

Ward 46

2010 U.S. Census, Cook County, Illinois Tracts:										
315.01	315.02	8307	311	312	314	317	321	608	609	

Ward 47

2010 U.S. Census, Cook County, Illinois Tracts:																
404.02	8437	8308	310	318	319	406	408	409	501	502	503	505	506	508	509	510
601	602	603	507													

Ward 48

2010 U.S. Census, Cook County, Illinois Tracts:												
306.01	306.04	307.06	301.03	301.02	307.02	306.03	307.01	307.03	301.04	301.01	302	
305	308	313										

Ward 49

2010 U.S. Census, Cook County, Illinois Tracts:													
107.01	105.02	105.03	107.02	102.01	105.01	101	103	104	106	102.02	8306		

Ward 50

2010 U.S. Census, Cook County, Illinois Tracts:										
207.02	208.02	203.01	206.01	206.02	203.02	201	202	204	205	