



Office of the Chicago City
Clerk




O2012-37

Office of the City Clerk

City Council Document Tracking Sheet

Meeting Date:	1/18/2012
Sponsor(s):	Mendoza, Susana A. (Clerk)
Type:	Ordinance
Title:	Amendment of Title 2, Chapter 8 of Municipal Code Concerning Redistricting of City of Chicago Wards, submitted by Chicago Southside NAACP
Committee(s) Assignment:	Committee on Committees, Rules and Ethics



Chicago Southside



Forever forward, never backward - 100 years of service 1909-2009

EXECUTIVE COMMITTEE

ROSE JOSHUA
PRESIDENT

PATRICK JOHN
1ST VICE PRESIDENT

ANGELA SCOTT
2ND VICE PRESIDENT

LARRY KENNON
3RD VICE PRESIDENT

KAY COMEAUX
SECRETARY

LINDA GILLIE-BACHELOR
TREASURER

MEMBERS-AT-LARGE

Brenda Sheriff
Leroy Bowers
Jean Oden
Josephine Fulton
John Hamblet
Kimberly Harrington
Herbert Hedgeman
Thelma Faulkner
Will Lawrence
Robert Moore
Helen Pearson
Albert Thomas
Douglas Thompson
Albert Thomas

17 January 2012

City of Chicago
Attn: City Clerk, Susana Mendoza
121 North LaSalle, Room 107
Chicago, Illinois 60602

RE: Chicago Southside NAACP Justice Map

Dear Clerk Mendoza:


Please find enclosed the Chicago Southside NAACP Proposed Redistricting Plan for the City of Chicago, Amendment of Title 2, Chapter 8 of the Municipal Code of Chicago Concerning Redistricting of City Wards.

Request that your office file the enclosed plan for submission and assignment to the Committee on Committees, Rules and Ethics.

Sincerely,

Rose E. Joshua, President
Chicago Southside NAACP

RECEIVED
CITY COUNCIL DIVISION
2012 JAN 17 AM 10:43
OFFICE OF THE
CITY CLERK



Chicago Southside



Forever forward, never backward - 100 years of service 1909-2009

EXECUTIVE COMMITTEE

ROSE JOSHUA
PRESIDENT

PATRICK JOHN
1ST VICE PRESIDENT

ANGELA SCOTT
2ND VICE PRESIDENT

LARRY KENNON
3RD VICE PRESIDENT

KAY COMEAUX
SECRETARY

LINDA GILLIE-BACHELOR
TREASURER

MEMBERS-AT-LARGE

Brenda Sheriff
Leroy Bowers
Jean Oden
Josephine Fulton
John Hamblet
Kimberly Harrington
Herbert Hedgeman
Thelma Faulkner
Will Lawrence
Robert Moore
Helen Pearson
Albert Thomas
Douglas Thompson
Albert Thomas

AMENDMENT OF TITLE 2, CHAPTER 8 OF MUNICIPAL CODE OF CHICAGO CONCERNING REDISTRICTING OF CITY WARDS

CHICAGO SOUTHSIDE NAACP JUSTICE MAP

WHEREAS, Article VII, Section 6 (a) of the Constitution of the State of Illinois provides that a home rule unit of government may exercise any power and perform any function relating to its government and affairs; and

WHEREAS, the city of Chicago, having a population in excess of twenty-five thousand (25,000) is a home rule unit; and

WHEREAS, the redistricting of the wards of the city of Chicago is a matter to the government and affairs of the city; and

WHEREAS, pursuant to Section 65 ILCS 20-21/38 of the Illinois Compiled Statutes, the City Counsel shall, by ordinance, redistrict the city of Chicago on the basis of the national census of the preceding year; and

Be It Ordained by the City Council of the City of Chicago;

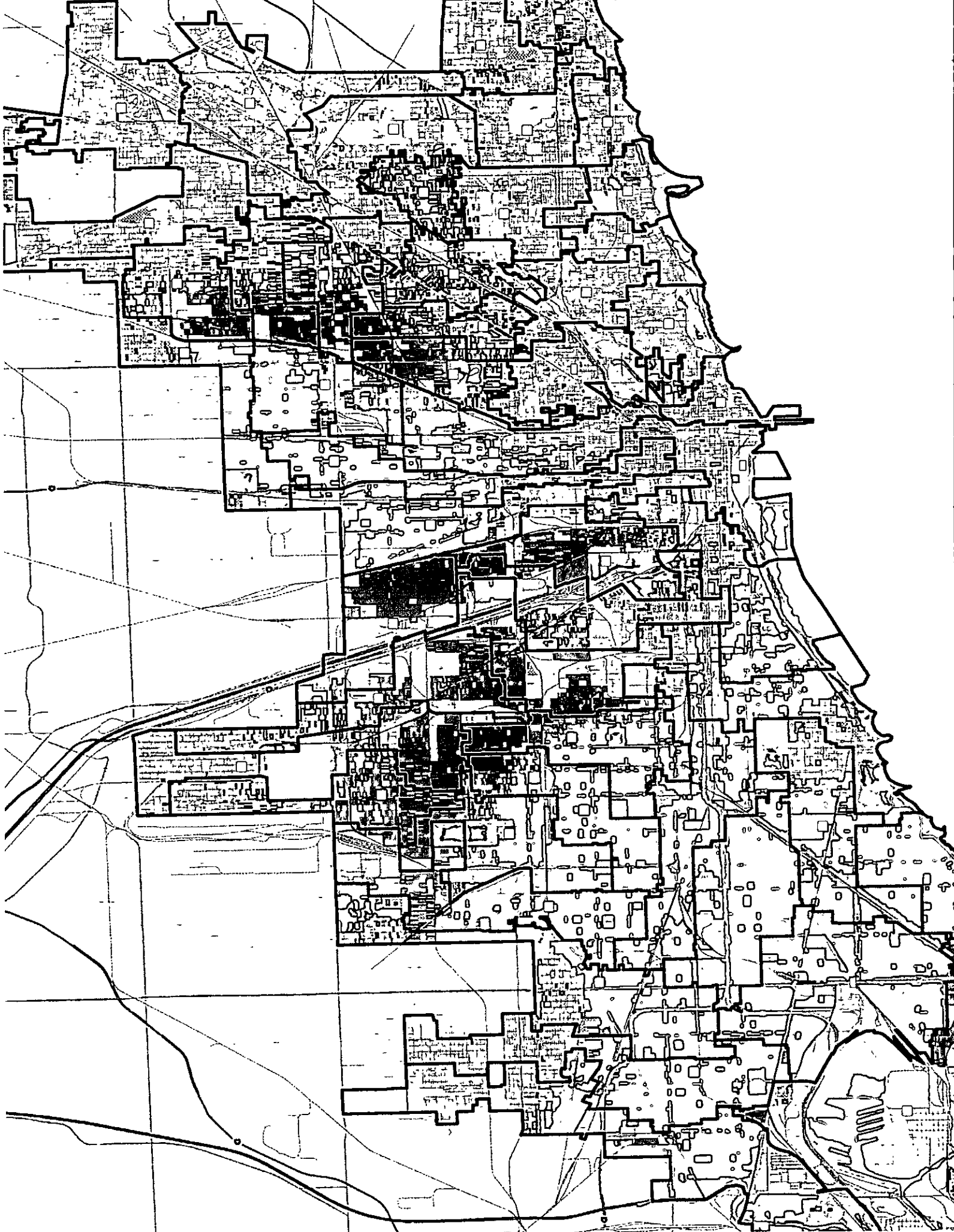
SECTION 1. Chapter 2-8 of the Municipal Code of the City of Chicago is hereby amended by deleting there from Sections 2-8-300 through 2-8-810 and substituting therefore new sections 2-8-300 through 2-8-810, as follows:

2-8-810. Map of Ward/District Boundaries

For the purpose of more definitely fixing the boundaries of said wards of the City, there is attached hereto a map of the City showing the boundaries of said Wards as herein before described and the same is made a part of this code.

SECTION 2. This ordinance shall take effect upon May 2012. This ordinance shall be in force and effect on and after the aforementioned effective date, notwithstanding any other ordinance to the contrary.

REDISTRICTING IMPACT STATEMENT AND SIGNATURE PAGES SHALL FOLLOW



DISTRICT	TAPERSON	Target	Raw Dev.	% Dev.	POPTOT	Diff.	PVARNHWH	PVARNHBL	PVARNHAS	PVARHisp	PVARNorW
1	53,961	53,912	49	0.0910%	53,961	0	72.61%	3.77%	5.23%	17.49%	27.39%
2	53,884	53,912	(28)	-0.0519%	53,884	0	64.12%	11.72%	17.13%	5.91%	35.88%
3	54,000	53,912	88	0.1633%	54,000	0	16.05%	65.69%	13.75%	3.25%	83.95%
4	53,900	53,912	(12)	-0.0222%	53,900	0	22.42%	64.55%	6.91%	4.62%	77.58%
5	53,901	53,912	(11)	-0.0203%	53,901	0	5.42%	91.14%	0.49%	2.12%	94.58%
6	53,911	53,912	(1)	-0.0018%	53,911	0	0.42%	97.71%	0.10%	0.87%	99.58%
7	53,920	53,912	8	0.0149%	53,920	0	1.92%	93.31%	0.30%	3.24%	98.08%
8	53,984	53,912	72	0.1336%	53,984	0	0.77%	96.57%	0.11%	1.60%	99.23%
9	53,910	53,912	(2)	-0.0036%	53,910	0	29.56%	66.78%	0.31%	2.59%	70.44%
10	53,904	53,912	(8)	-0.0148%	53,904	0	22.93%	15.24%	0.43%	60.78%	77.07%
11	53,910	53,912	(2)	-0.0036%	53,910	0	24.47%	3.16%	29.56%	42.25%	75.53%
12	53,908	53,912	(4)	-0.0073%	53,908	0	12.64%	21.96%	3.64%	61.37%	87.36%
13	53,909	53,912	(3)	-0.0055%	53,909	0	36.76%	1.81%	0.87%	60.07%	63.24%
14	53,860	53,912	(52)	-0.0964%	53,860	0	28.73%	1.24%	3.07%	66.63%	71.27%
15	53,880	53,912	(32)	-0.0593%	53,880	0	4.73%	68.80%	0.49%	25.27%	85.27%
16	53,914	53,912	2	0.0038%	53,914	0	4.26%	58.41%	0.39%	36.25%	95.74%
17	53,843	53,912	(69)	-0.1279%	53,843	0	1.67%	74.47%	0.15%	23.09%	98.33%
18	53,901	53,912	(11)	-0.0203%	53,901	0	6.30%	75.31%	0.50%	17.17%	93.70%
19	53,922	53,912	10	0.0186%	53,922	0	36.10%	3.87%	3.71%	55.39%	63.90%
20	53,876	53,912	(36)	-0.0667%	53,876	0	17.08%	73.92%	4.86%	2.78%	82.82%
21	53,913	53,912	1	0.0019%	53,913	0	19.47%	65.99%	0.56%	13.14%	80.53%
22	53,882	53,912	(30)	-0.0556%	53,882	0	3.29%	5.11%	0.35%	90.84%	96.71%
23	53,904	53,912	(8)	-0.0148%	53,904	0	33.94%	1.43%	0.91%	63.39%	66.06%
24	53,921	53,912	9	0.0169%	53,921	0	16.61%	67.55%	7.04%	7.98%	83.39%
25	53,917	53,912	5	0.0093%	53,917	0	19.84%	4.56%	13.80%	61.16%	80.16%
26	54,007	53,912	95	0.1763%	54,007	0	20.72%	11.10%	1.55%	65.94%	79.28%
27	53,909	53,912	(3)	-0.0055%	53,909	0	22.32%	64.34%	2.70%	9.64%	77.68%
28	53,913	53,912	1	0.0019%	53,913	0	19.91%	69.02%	6.37%	3.82%	80.08%
29	53,906	53,912	(6)	-0.0111%	53,906	0	19.71%	67.30%	1.51%	10.79%	80.29%
30	53,927	53,912	15	0.0279%	53,927	0	31.74%	2.08%	2.87%	62.72%	68.26%
31	53,896	53,912	(16)	-0.0296%	53,896	0	30.62%	2.66%	3.43%	62.56%	69.38%
32	53,908	53,912	(4)	-0.0073%	53,908	0	81.69%	2.93%	5.73%	8.85%	18.31%
33	53,900	53,912	(12)	-0.0222%	53,900	0	26.48%	3.83%	13.53%	54.78%	73.52%
34	53,918	53,912	6	0.0112%	53,918	0	28.52%	67.75%	0.38%	2.63%	71.48%
35	53,918	53,912	6	0.0112%	53,918	0	35.77%	5.28%	2.88%	55.28%	64.23%
36	53,925	53,912	13	0.0242%	53,925	0	37.52%	3.12%	3.93%	54.77%	62.48%
37	53,907	53,912	(5)	-0.0092%	53,907	0	1.83%	76.90%	0.47%	20.18%	98.17%
38	53,893	53,912	(19)	-0.0352%	53,893	0	74.43%	0.87%	4.91%	19.21%	25.57%
39	53,928	53,912	16	0.0298%	53,928	0	54.45%	3.83%	17.79%	22.45%	45.55%
40	53,916	53,912	4	0.0075%	53,916	0	57.91%	7.41%	13.23%	20.15%	42.09%
41	53,913	53,912	1	0.0019%	53,913	0	83.80%	1.11%	5.52%	9.05%	16.20%
42	53,878	53,912	(34)	-0.0630%	53,878	0	78.23%	5.00%	11.20%	4.79%	21.77%
43	53,953	53,912	41	0.0761%	53,953	0	84.02%	4.26%	6.47%	4.44%	15.98%
44	53,908	53,912	(4)	-0.0073%	53,908	0	81.79%	3.80%	6.89%	6.68%	18.21%
45	53,898	53,912	(14)	-0.0259%	53,898	0	71.85%	1.31%	12.11%	13.73%	28.15%
46	53,912	53,912	0	0.0001%	53,912	0	60.45%	17.92%	9.59%	10.64%	39.55%
47	53,913	53,912	1	0.0019%	53,913	0	73.24%	3.14%	6.67%	16.04%	26.76%
48	53,908	53,912	(4)	-0.0073%	53,908	0	56.67%	15.66%	13.63%	12.58%	43.33%
49	53,902	53,912	(10)	-0.0185%	53,902	0	43.02%	26.62%	8.21%	20.28%	56.98%
50	53,907	53,912	(5)	-0.0092%	53,907	0	46.25%	10.23%	24.02%	17.85%	53.75%
Unassigned											
STATE TOT	2,695,588										
Total Dev			164	0.3042%							
Highest			95	0.1763%							
Lowest			(69)	-0.1279%							

For District: 1.

In the county of Cook,

Bounded by a line described as follows:

Beginning at the place where N Hoyne Ave (TLID:111764770) meets W Superior St,
thence easterly along said Street to N Damen Ave,
thence southerly along said Avenue to W Grand Ave,
thence westerly along said Avenue to N Hoyne Ave,
thence northerly along said Avenue to W Ohio St,
thence westerly along said Street to N Oakley Blvd,
thence southerly along said Boulevard to Alley,
thence westerly along said Alley to N Western Ave,
thence southerly along said Avenue to Alley,
thence westerly along said Alley to W Erie St,
thence westerly along said Street to N Campbell Ave,
thence northerly along said Avenue to W Huron St,
thence westerly along said Street to N Rockwell St,
thence northerly along said Street to W Chicago Ave,
thence westerly along said Avenue to N Fairfield Ave,
thence northerly along said Avenue to Alley,
thence easterly along said Alley to N Washtenaw Ave,
thence northerly along said Avenue to W Augusta Blvd,
thence easterly along said Boulevard to N Campbell Ave,
thence northerly along said Avenue to Alley,
thence westerly along said Alley to N Washtenaw Ave,
thence northerly along said Avenue to Alley,
thence westerly along said Alley to W Thomas St,
thence westerly along said Street to Alley,
thence southerly along said Alley to W Cortez St,
thence easterly along said Street to N Rockwell St,
thence northerly along said Street to Alley,
thence easterly along said Alley to W Thomas St,
thence easterly along said Street to N Campbell Ave,
thence northerly along said Avenue to W Haddon Ave,
thence easterly along said Avenue to N Western Ave,
thence northerly along said Avenue to W Potomac Ave,
thence westerly along said Avenue to Alley,
thence northerly along said Alley to W Hirsch St,
thence easterly along said Street to N Artesian Ave,
thence northerly along said Avenue to W Le Moyne St,
thence westerly along said Street to N Campbell Ave,
thence northerly along said Avenue to W North Ave,
thence easterly along said Avenue to N Leavitt St,
thence northerly along said Street to Nonvisible Linear Legal/Statistical
Boundary (TLID:604589957),
thence northerly along said Nonvisible Linear Legal/Statistical Boundary to N
Leavitt St,
thence northerly along said Street to W Cortland St,
thence easterly along said Street to N Damen Ave,
thence southerly along said Avenue to W Cortland St,
thence easterly along said Street to N Wood St,
thence northerly along said Street to N Avondale Ave,
thence westerly along said Avenue to W Dickens Ave,
thence westerly along said Avenue to N Wolcott Ave,

thence northerly along said Avenue to Nonvisible Linear Legal/Statistical Boundary (TLID:111890098),
thence northerly along said Nonvisible Linear Legal/Statistical Boundary to Ramp (TLID:111890096),
thence easterly along said Ramp to Local Neighborhood Road, Rural Road, City Street (TLID:605281540),
thence easterly along said Local Neighborhood Road, Rural Road, City Street to Kennedy Expy,
thence westerly along said Expressway to Nonvisible Linear Legal/Statistical Boundary (TLID:616790874),
thence northerly along said Nonvisible Linear Legal/Statistical Boundary to W Webster Ave,
thence easterly along said Avenue to N Southport Ave,
thence southerly along said Avenue to N Clybourn Ave,
thence easterly along said Avenue to N Wayne Ave,
thence easterly along said Avenue to N Nursery St,
thence easterly along said Street to W Dickens Ave,
thence easterly along said Avenue to N Kenmore Ave,
thence southerly along said Avenue to Alley,
thence easterly along said Alley to W Dickens Ave,
thence easterly along said Avenue to N Sheffield Ave,
thence southerly along said Avenue to Alley,
thence easterly along said Alley to N Bissell St,
thence southerly along said Street to W Armitage Ave,
thence westerly along said Avenue to Alley,
thence southerly along said Alley to W Willow St,
thence easterly along said Street to Conrail RR,
thence easterly along said Railroad to N Dayton St,
thence southerly along said Street to Nonvisible Linear Legal/Statistical Boundary (TLID:604586918),
thence southerly along said Nonvisible Linear Legal/Statistical Boundary to W North Ave,
thence westerly along said Avenue to N Fremont St,
thence southerly along said Street to W Blackhawk St,
thence easterly along said Street to N Halsted St,
thence southerly along said Street to W Division St,
thence easterly along said Street to N Crosby St,
thence southerly along said Street to W Hobbie St,
thence easterly along said Street to N Howe St,
thence northerly along said Street to W Division St,
thence easterly along said Street to N Larrabee St,
thence southerly along said Street to N Kingsbury St,
thence southerly along said Street to N Ogden Ave,
thence northerly along said Avenue to N Halsted St,
thence southerly along said Street to Nonvisible Linear Legal/Statistical Boundary (TLID:604589704),
thence southerly along said Nonvisible Linear Legal/Statistical Boundary to Chicago River N Br,
thence westerly along said Branch to N Ogden Ave,
thence westerly along said Avenue to N Peoria St,
thence easterly along said Street to W Chicago Ave,
thence easterly along said Avenue to N Sangamon St,
thence northerly along said Street to W Fry St,
thence westerly along said Street to N Ogden Ave,
thence southerly along said Avenue to W Chicago Ave,
thence westerly along said Avenue to N Milwaukee Ave,
thence westerly along said Avenue to N Willard Ct,

thence northerly along said Court to W Cortez St,
thence westerly along said Street to Chicago and North Western RR,
thence northerly along said Railroad to W Division St,
thence westerly along said Street to N Milwaukee Ave,
thence westerly along said Avenue to Ramp (TLID:111765277),
thence southerly along said Ramp to W Chicago Ave,
thence easterly along said Avenue to N Noble St,
thence southerly along said Street to Alley,
thence westerly along said Alley to N Bishop St,
thence northerly along said Street to W Erie St,
thence westerly along said Street to N Ashland Ave,
thence northerly along said Avenue to Alley,
thence westerly along said Alley to N Paulina St,
thence northerly along said Street to W Huron St,
thence westerly along said Street to N Wood St,
thence northerly along said Street to Alley,
thence easterly along said Alley to N Paulina St,
thence northerly along said Street to W Superior St,
thence westerly along said Street to N Wood St,
thence northerly along said Street to Alley,
thence easterly along said Alley to N Paulina St,
thence northerly along said Street to Alley,
thence westerly along said Alley to N Wood St,
thence northerly along said Street to W Rice St,
thence westerly along said Street to N Wolcott Ave,
thence southerly along said Avenue to W Superior St,
thence westerly along said Street to N Damen Ave,
thence northerly along said Avenue to W Chicago Ave,
thence westerly along said Avenue to N Hoyne Ave,
thence southerly along said Avenue to the point of beginning.

For District: 2.

In the county of Cook,

Bounded by a line described as follows:

Beginning at the place where W Polk St (TLID:111827717) meets S Clark St,
thence easterly along said Street to W Polk St,
thence easterly along said Street to S Dearborn St,
thence northerly along said Street to Local Neighborhood Road, Rural Road, City Street (TLID:605015116),
thence westerly along said Local Neighborhood Road, Rural Road, City Street to S Federal St,
thence northerly along said Street to W Harrison St,
thence westerly along said Street to S Clark St,
thence northerly along said Street to W Van Buren St,
thence westerly along said Street to S Canal St,
thence southerly along said Street to W Monroe St,
thence westerly along said Street to S Jefferson St,
thence northerly along said Street to W Madison St,
thence easterly along said Street to N Canal St,
thence northerly along said Street to W Fulton St,
thence westerly along said Street to Nonvisible Linear Legal/Statistical Boundary (TLID:604590092),
thence westerly along said Nonvisible Linear Legal/Statistical Boundary to W Fulton St,
thence westerly along said Street to N Peoria St,
thence southerly along said Street to W Madison St,
thence westerly along said Street to S Racine Ave,
thence northerly along said Avenue to W Van Buren St,
thence easterly along said Street to S Throop St,
thence northerly along said Street to W Jackson Blvd,
thence westerly along said Boulevard to S Laflin St,
thence southerly along said Street to Alley,
thence westerly along said Alley to W Van Buren St,
thence westerly along said Street to Ashland Ave,
thence northerly along said Avenue to W Adams St,
thence easterly along said Street to S Loomis St,
thence northerly along said Street to W Monroe St,
thence easterly along said Street to S Throop St,
thence northerly along said Street to W Madison St,
thence easterly along said Street to N Elizabeth St,
thence northerly along said Street to W Washington Blvd,
thence easterly along said Boulevard to N Racine Ave,
thence northerly along said Avenue to Alley,
thence easterly along said Alley to N May St,
thence northerly along said Street to W Hubbard St,
thence easterly along said Street to Alley,
thence northerly along said Alley to W Grand Ave,
thence easterly along said Avenue to Kennedy Expy,
thence easterly along said Expressway to Nonvisible Linear Legal/Statistical Boundary (TLID:605272013),
thence easterly along said Nonvisible Linear Legal/Statistical Boundary to Ramp (TLID:111767843),

thence northerly along said Ramp to Local Neighborhood Road, Rural Road, City Street (TLID:111841392),
thence easterly along said Local Neighborhood Road, Rural Road, City Street to Nonvisible Linear Legal/Statistical Boundary (TLID:604589321),
thence westerly along said Nonvisible Linear Legal/Statistical Boundary to N Milwaukee Ave,
thence westerly along said Avenue to W Erie St,
thence westerly along said Street to Chicago and North Western RR,
thence easterly along said Railroad to Local Neighborhood Road, Rural Road, City Street (TLID:604999096),
thence easterly along said Local Neighborhood Road, Rural Road, City Street to Service Drive usually along a limited access highway (TLID:616786220),
thence easterly along said Service Drive usually along a limited access highway to I 90 Con,
thence easterly along said Local Neighborhood Road, Rural Road, City Street to Local Neighborhood Road, Rural Road, City Street (TLID:616786644),
thence easterly along said Local Neighborhood Road, Rural Road, City Street to I 90 Con,
thence easterly along said Local Neighborhood Road, Rural Road, City Street to N Kingsbury St,
thence southerly along said Street to W Illinois St,
thence easterly along said Street to N Franklin St,
thence northerly along said Street to Alley,
thence easterly along said Alley to W Grand Ave,
thence easterly along said Avenue to LaSalle St,
thence northerly along said Street to W Campbell Pl,
thence easterly along said Place to N Clark St,
thence southerly along said Street to W Illinois St,
thence easterly along said Street to E Illinois St,
thence easterly along said Street to Michigan Ave,
thence northerly along said Avenue to E Grand Ave,
thence easterly along said Avenue to N Peshtigo Ct,
thence southerly along said Court to E Illinois St,
thence easterly along said Street to N Lake Shore Dr,
thence southerly along said Drive to Perennial Shoreline (TLID:111889131),
thence westerly along said Perennial Shoreline to Perennial Shoreline (TLID:111889107),
thence westerly along said Perennial Shoreline to Perennial Shoreline (TLID:111889118),
thence easterly along said Perennial Shoreline to Perennial Shoreline (TLID:631738186),
thence easterly along said Perennial Shoreline to Nonvisible Linear Legal/Statistical Boundary (TLID:630009291),
thence easterly along said Nonvisible Linear Legal/Statistical Boundary to Nonvisible Linear Legal/Statistical Boundary (TLID:630009292),
thence southerly along said Nonvisible Linear Legal/Statistical Boundary to Nonvisible Linear Legal/Statistical Boundary (TLID:111769936),
thence westerly along said Nonvisible Linear Legal/Statistical Boundary to Perennial Shoreline (TLID:111769880),
thence southerly along said Perennial Shoreline to Perennial Shoreline (TLID:111769941),
thence easterly along said Perennial Shoreline to Nonvisible Linear Legal/Statistical Boundary (TLID:111769937),
thence easterly along said Nonvisible Linear Legal/Statistical Boundary to Nonvisible Linear Legal/Statistical Boundary (TLID:112376158),
thence southerly along said Nonvisible Linear Legal/Statistical Boundary to Nonvisible Linear Legal/Statistical Boundary (TLID:112051012),

thence westerly along said Nonvisible Linear Legal/Statistical Boundary to Property/Parcel Line(Including PLSS) (TLID:605843630),
thence westerly along said Property/Parcel Line(Including PLSS) to Nonvisible Linear Legal/Statistical Boundary (TLID:605843643),
thence westerly along said Nonvisible Linear Legal/Statistical Boundary to Local Neighborhood Road, Rural Road, City Street (TLID:605843671),
thence westerly along said Local Neighborhood Road, Rural Road, City Street to Access Rd,
thence southerly along said Road to Adlai Stevenson Expy,
thence westerly along said Expressway to S Columbus Dr,
thence southerly along said Drive to Ramp,
thence westerly along said Ramp to S Lake Park Ave,
thence northerly along said Avenue to I- 55,
thence westerly along said Primary Road to S King Dr,
thence westerly along said Drive to Dr Martin Luther King Jr Dr,
thence northerly along said Drive to S Calumet Ave,
thence northerly along said Avenue to E Cermak Rd,
thence easterly along said Road to Nonvisible Linear Legal/Statistical Boundary (TLID:629480561),
thence easterly along said Nonvisible Linear Legal/Statistical Boundary to Illinois Central RR,
thence northerly along said Railroad to Nonvisible Linear Legal/Statistical Boundary (TLID:630299550),
thence westerly along said Nonvisible Linear Legal/Statistical Boundary to S Calumet Ave,
thence northerly along said Avenue to E 18th St,
thence westerly along said Street to S Prairie Ave,
thence northerly along said Avenue to E 16th St,
thence westerly along said Street to S Indiana Ave,
thence southerly along said Avenue to E 18th St,
thence westerly along said Street to Alley,
thence northerly along said Alley to E 16th St,
thence westerly along said Street to S Michigan Ave,
thence northerly along said Avenue to Illinois Central RR,
thence westerly along said Railroad to Alley,
thence northerly along said Alley to E 13th St,
thence westerly along said Street to S Wabash Ave,
thence southerly along said Avenue to E 14th St,
thence westerly along said Street to W 14th St,
thence westerly along said Street to State St,
thence southerly along said Street to W 15th St,
thence westerly along said Street to S Clark St,
thence northerly along said Street to Roosevelt Rd,
thence westerly along said Road to S Lumber St,
thence northerly along said Street to W Roosevelt Rd,
thence easterly along said Road to Chicago River S Br,
thence northerly along said Branch to Nonvisible Linear Legal/Statistical Boundary (TLID:111846395),
thence easterly along said Nonvisible Linear Legal/Statistical Boundary to W Polk St,
thence easterly along said Street to the point of beginning.

For District: 3.

In the county of Cook,

Bounded by a line described as follows:

Beginning at the place where S State St (TLID:618345268) meets E 35th St,
thence easterly along said Street to S Michigan Ave,
thence northerly along said Avenue to E 29th St,
thence westerly along said Street to Conrail RR,
thence southerly along said Railroad to E 31st St,
thence westerly along said Street to W 31st St,
thence westerly along said Street to S la Salle St,
thence southerly along said Street to 31st St,
thence westerly along said Street to Dan Ryan Expy,
thence northerly along said Expressway to W 31st St,
thence westerly along said Street to Dan Ryan Expy,
thence southerly along said Expressway to 31st St,
thence westerly along said Street to S Wentworth Ave,
thence northerly along said Avenue to I- 90,
thence westerly along said Primary Road to W 27th St,
thence easterly along said Street to S Wentworth Ave,
thence northerly along said Avenue to Dan Ryan Expy,
thence westerly along said Expressway to Alley,
thence easterly along said Alley to W 26th St,
thence easterly along said Street to Alley,
thence northerly along said Alley to S Wentworth Ave,
thence northerly along said Avenue to I- 55,
thence easterly along said Local Neighborhood Road, Rural Road, City Street to
Wentworth Ave,
thence northerly along said Avenue to 24th Pl,
thence easterly along said Place to W 24th Pl,
thence westerly along said Place to S Princeton Ave,
thence northerly along said Avenue to W 23rd Pl,
thence easterly along said Place to Alley,
thence southerly along said Service Drive usually along a limited access highway
to W 24th St,
thence easterly along said Street to S Wentworth Ave,
thence northerly along said Avenue to Cermak Rd,
thence westerly along said Road to W Cermak Rd,
thence westerly along said Road to Chicago River S Br,
thence westerly along said Branch to S Canal St,
thence northerly along said Street to W 16th St,
thence westerly along said Street to W Ulth St,
thence westerly along said Street to W 16th St,
thence westerly along said Street to 16th St,
thence westerly along said Street to W 16th St,
thence westerly along said Street to S Peoria St,
thence northerly along said Street to W 14th Pl,
thence westerly along said Place to S Racine Ave,
thence westerly along said Avenue to W 15th St,
thence westerly along said Street to S Laflin St,
thence northerly along said Street to Alley,
thence westerly along said Alley to W 15th St,
thence westerly along said Street to S Ashland Ave,
thence northerly along said Avenue to W Roosevelt Rd,
thence westerly along said Road to Ashland Ave,

thence northerly along said Avenue to W Taylor St,
thence easterly along said Street to Alley,
thence southerly along said Alley to W Fillmore St,
thence easterly along said Street to S Loomis St,
thence southerly along said Street to Alley,
thence easterly along said Alley to S Throop St,
thence northerly along said Street to W Taylor St,
thence easterly along said Street to S Lytle St,
thence northerly along said Street to W Arthington St,
thence easterly along said Street to S Racine Ave,
thence southerly along said Avenue to W Roosevelt Rd,
thence easterly along said Road to S Morgan St,
thence northerly along said Street to W Taylor St,
thence easterly along said Street to I- 90,
thence northerly along said Primary Road to Nonvisible Linear Legal/Statistical
Boundary (TLID:616785536),
thence easterly along said Nonvisible Linear Legal/Statistical Boundary to W
Polk St,
thence easterly along said Street to Nonvisible Linear Legal/Statistical
Boundary (TLID:604588528),
thence easterly along said Nonvisible Linear Legal/Statistical Boundary to
Chicago River S Br,
thence southerly along said Branch to W Roosevelt Rd,
thence easterly along said Road to S Lumber St,
thence southerly along said Street to Roosevelt Rd,
thence easterly along said Road to S Clark St,
thence southerly along said Street to W 15th St,
thence easterly along said Street to State St,
thence northerly along said Street to W 14th St,
thence easterly along said Street to E 14th St,
thence easterly along said Street to S Wabash Ave,
thence northerly along said Avenue to E 13th St,
thence easterly along said Street to Alley,
thence southerly along said Alley to Illinois Central RR,
thence easterly along said Railroad to S Michigan Ave,
thence southerly along said Avenue to E 16th St,
thence easterly along said Street to Alley,
thence southerly along said Alley to E 18th St,
thence easterly along said Street to S Indiana Ave,
thence northerly along said Avenue to E 16th St,
thence easterly along said Street to S Prairie Ave,
thence southerly along said Avenue to E 18th St,
thence easterly along said Street to S Calumet Ave,
thence southerly along said Avenue to Nonvisible Linear Legal/Statistical
Boundary (TLID:630299551),
thence easterly along said Nonvisible Linear Legal/Statistical Boundary to
Illinois Central RR,
thence southerly along said Railroad to Nonvisible Linear Legal/Statistical
Boundary (TLID:629480561),
thence easterly along said Nonvisible Linear Legal/Statistical Boundary to E
Cermak Rd,
thence westerly along said Road to S Calumet Ave,
thence southerly along said Avenue to Dr Martin Luther King Jr Dr,
thence southerly along said Drive to S King Dr,
thence southerly along said Drive to I- 55,
thence easterly along said Primary Road to S Lake Park Ave,
thence southerly along said Avenue to Ramp,

thence easterly along said Ramp to S Columbus Dr,
thence southerly along said Drive to Adlai Stevenson Expy,
thence easterly along said Expressway to Access Rd,
thence easterly along said Road to Local Neighborhood Road, Rural Road, City Street (TLID:605843671),
thence easterly along said Local Neighborhood Road, Rural Road, City Street to Nonvisible Linear Legal/Statistical Boundary (TLID:605843672),
thence easterly along said Nonvisible Linear Legal/Statistical Boundary to Property/Parcel Line(Including PLSS) (TLID:605843629),
thence easterly along said Property/Parcel Line(Including PLSS) to Nonvisible Linear Legal/Statistical Boundary (TLID:112051012),
thence easterly along said Nonvisible Linear Legal/Statistical Boundary to Nonvisible Linear Legal/Statistical Boundary (TLID:112376156),
thence southerly along said Nonvisible Linear Legal/Statistical Boundary to Nonvisible Linear Legal/Statistical Boundary (TLID:111874816),
thence easterly along said Nonvisible Linear Legal/Statistical Boundary to Perennial Shoreline (TLID:112047981),
thence southerly along said Perennial Shoreline to Nonvisible Linear Legal/Statistical Boundary (TLID:605500258),
thence easterly along said Nonvisible Linear Legal/Statistical Boundary to E 43rd St,
thence westerly along said Street to S Berkeley Ave,
thence southerly along said Avenue to Alley,
thence westerly along said Alley to S Ellis Ave,
thence northerly along said Avenue to E 43rd St,
thence westerly along said Street to S Drexel Blvd,
thence southerly along said Boulevard to E 44th St,
thence westerly along said Street to S Dr Martin Luther King Jr Dr,
thence southerly along said Drive to E 45th St,
thence westerly along said Street to S Indiana Ave,
thence northerly along said Avenue to E 45th St,
thence westerly along said Street to S State St,
thence northerly along said Street to the point of beginning.

For District: 4.

In the county of Cook,

Bounded by a line described as follows:

Beginning at the place where S State St (TLID:618345268) meets W 35th St,
thence westerly along said Street to 35th St,
thence westerly along said Street to W 35th St,
thence westerly along said Street to 35th St,
thence westerly along said Street to W 35th St,
thence westerly along said Street to S Union Ave,
thence southerly along said Avenue to W 37th St,
thence easterly along said Street to S Wallace St,
thence southerly along said Street to W 41st St,
thence westerly along said Street to S Halsted St,
thence southerly along said Street to Nonvisible Linear Legal/Statistical
Boundary (TLID:604589524),
thence southerly along said Nonvisible Linear Legal/Statistical Boundary to S
Halsted St,
thence southerly along said Street to W 42nd St,
thence easterly along said Street to S Lowe Ave,
thence southerly along said Avenue to W 43rd St,
thence easterly along said Street to Grand Trunk Western RR,
thence southerly along said Railroad to W 45th St,
thence easterly along said Street to Chicago and Western Indiana RR,
thence southerly along said Railroad to W 51st St,
thence easterly along said Street to Nonvisible Linear Legal/Statistical
Boundary (TLID:604589608),
thence easterly along said Nonvisible Linear Legal/Statistical Boundary to W
51st St,
thence easterly along said Street to S State St,
thence southerly along said Street to E 53rd St,
thence easterly along said Street to S Indiana Ave,
thence northerly along said Avenue to E 51st St,
thence easterly along said Street to S Prairie Ave,
thence southerly along said Avenue to E 53rd St,
thence easterly along said Street to S King Dr,
thence northerly along said Drive to E 51st St,
thence easterly along said Street to Hyde Park Blvd,
thence easterly along said Boulevard to E 51st St,
thence easterly along said Street to S Woodlawn Ave,
thence southerly along said Avenue to E 53rd St,
thence easterly along said Street to S Kimbark Ave,
thence southerly along said Avenue to E 55th St,
thence easterly along said Street to S Kenwood Ave,
thence southerly along said Avenue to E Park Pl,
thence easterly along said Place to Alley,
thence easterly along said Alley to S Dorchester Ave,
thence southerly along said Avenue to E 56th St,
thence easterly along said Street to S Stony Island Ave,
thence southerly along said Avenue to Stony Island Ave,
thence southerly along said Avenue to S Stony Island Ave,
thence southerly along said Avenue to E Marquette Dr,
thence easterly along said Drive to Stony Island Ave,
thence southerly along said Avenue to E 67th St,

thence easterly along said Street to S Euclid Ave,
thence southerly along said Avenue to E 69th St,
thence easterly along said Street to S Merrill Ave,
thence northerly along said Avenue to E 68th St,
thence easterly along said Street to Alley,
thence northerly along said Alley to E 67th St,
thence easterly along said Street to East 67th Street Extension,
thence easterly along said Point-to-Point Line to Perennial Shoreline
(TLID:616810544),
thence northerly along said Perennial Shoreline to Perennial Shoreline
(TLID:613720661),
thence westerly along said Perennial Shoreline to Nonvisible Linear
Legal/Statistical Boundary (TLID:604589119),
thence westerly along said Nonvisible Linear Legal/Statistical Boundary to
Perennial Shoreline (TLID:613720665),
thence easterly along said Perennial Shoreline to Perennial Shoreline
(TLID:631738115),
thence westerly along said Perennial Shoreline to Perennial Shoreline
(TLID:616922260),
thence northerly along said Perennial Shoreline to Perennial Shoreline
(TLID:631738117),
thence northerly along said Perennial Shoreline to Perennial Shoreline
(TLID:112047902),
thence easterly along said Perennial Shoreline to Perennial Shoreline
(TLID:630031300),
thence westerly along said Perennial Shoreline to Perennial Shoreline
(TLID:613720809),
thence westerly along said Perennial Shoreline to Property/Parcel Line(Including
PLSS) (TLID:111771612),
thence westerly along said Property/Parcel Line(Including PLSS) to
Property/Parcel Line(Including PLSS) (TLID:112376148),
thence northerly along said Property/Parcel Line(Including PLSS) to Nonvisible
Linear Legal/Statistical Boundary (TLID:112376150),
thence northerly along said Nonvisible Linear Legal/Statistical Boundary to
Nonvisible Linear Legal/Statistical Boundary (TLID:111874816),
thence westerly along said Nonvisible Linear Legal/Statistical Boundary to
Perennial Shoreline (TLID:112047981),
thence southerly along said Perennial Shoreline to Nonvisible Linear
Legal/Statistical Boundary (TLID:605500258),
thence easterly along said Nonvisible Linear Legal/Statistical Boundary to E
43rd St,
thence westerly along said Street to S Berkeley Ave,
thence southerly along said Avenue to Alley,
thence westerly along said Alley to S Ellis Ave,
thence northerly along said Avenue to E 43rd St,
thence westerly along said Street to S Drexel Blvd,
thence southerly along said Boulevard to E 44th St,
thence westerly along said Street to S Dr Martin Luther King Jr Dr,
thence southerly along said Drive to E 45th St,
thence westerly along said Street to S Indiana Ave,
thence northerly along said Avenue to E 45th St,
thence westerly along said Street to S State St,
thence northerly along said Street to the point of beginning.

For District: 5.

In the county of Cook,

Bounded by a line described as follows:

Beginning at the place where S Loomis St (TLID:616793976) meets W 87th St,
thence easterly along said Street to S Morgan St,
thence northerly along said Street to W 80th St,
thence easterly along said Street to S Halsted St,
thence northerly along said Street to W 79th St,
thence westerly along said Street to S Green St,
thence northerly along said Street to W 78th St,
thence easterly along said Street to Alley,
thence northerly along said Alley to W 77th St,
thence westerly along said Street to S Halsted St,
thence northerly along said Street to Local Neighborhood Road, Rural Road, City Street (TLID:111831052),
thence northerly along said Local Neighborhood Road, Rural Road, City Street to Local Neighborhood Road, Rural Road, City Street (TLID:111831049),
thence northerly along said Local Neighborhood Road, Rural Road, City Street to S Halsted St,
thence northerly along said Street to W Marquette Rd,
thence westerly along said Road to S Green St,
thence northerly along said Street to Nonvisible Linear Legal/Statistical Boundary (TLID:630132976),
thence westerly along said Nonvisible Linear Legal/Statistical Boundary to S Green St,
thence northerly along said Street to W 63rd St,
thence westerly along said Street to S 63rd Pkwy,
thence westerly along said Parkway to Halsted Pkwy,
thence easterly along said Parkway to S Sangamon St,
thence northerly along said Street to Alley,
thence easterly along said Alley to S Peoria St,
thence northerly along said Street to W 61st St,
thence easterly along said Street to S Green St,
thence northerly along said Street to W 59th St,
thence easterly along said Street to S Emerald Ave,
thence southerly along said Avenue to Nonvisible Linear Legal/Statistical Boundary (TLID:111846435),
thence southerly along said Nonvisible Linear Legal/Statistical Boundary to W 60th St,
thence easterly along said Street to S Union Ave,
thence southerly along said Avenue to W 61st St,
thence easterly along said Street to S Stewart Ave,
thence southerly along said Avenue to W 60th St,
thence westerly along said Street to Alley,
thence northerly along said Alley to W 59th St,
thence westerly along said Street to Penn Central RR,
thence northerly along said Railroad to Chicago and Western Indiana RR,
thence northerly along said Railroad to Nonvisible Linear Legal/Statistical Boundary (TLID:112048099),
thence westerly along said Nonvisible Linear Legal/Statistical Boundary to S Stewart Ave,
thence northerly along said Avenue to W 55th St,
thence easterly along said Street to Chicago and Western Indiana RR,
thence northerly along said Railroad to W 55th St,

thence westerly along said Street to S Normal Blvd,
thence northerly along said Boulevard to W 54th Pl,
thence westerly along said Place to Grand Trunk Rlwy,
thence northerly along said Railway to W 51st St,
thence westerly along said Street to S Union Ave,
thence northerly along said Avenue to Union Ave,
thence northerly along said Avenue to Indiana Harbor Belt RR,
thence easterly along said Railroad to Nonvisible Linear Legal/Statistical
Boundary (TLID:604910251),
thence westerly along said Nonvisible Linear Legal/Statistical Boundary to S
Wallace St,
thence northerly along said Street to W 47th St,
thence westerly along said Street to S Union Ave,
thence northerly along said Avenue to W 46th St,
thence westerly along said Street to Alley,
thence northerly along said Alley to S Halsted St,
thence northerly along said Street to W 47th St,
thence westerly along said Street to Terminal Railway Association of St Louis RR,
thence northerly along said Railroad to Chicago and North Western RR,
thence westerly along said Railroad to Baltimore and Ohio RR,
thence westerly along said Railroad to Chicago and North Western RR,
thence northerly along said Railroad to W 43rd St,
thence westerly along said Street to S Racine Ave,
thence northerly along said Avenue to W Exchange Ave,
thence easterly along said Avenue to S Halsted St,
thence southerly along said Street to W 42nd St,
thence easterly along said Street to S Lowe Ave,
thence southerly along said Avenue to W 43rd St,
thence easterly along said Street to Grand Trunk Western RR,
thence southerly along said Railroad to W 45th St,
thence easterly along said Street to Chicago and Western Indiana RR,
thence southerly along said Railroad to W 51st St,
thence easterly along said Street to Nonvisible Linear Legal/Statistical
Boundary (TLID:604589608),
thence easterly along said Nonvisible Linear Legal/Statistical Boundary to W
51st St,
thence easterly along said Street to S State St,
thence southerly along said Street to E 53rd St,
thence easterly along said Street to S Indiana Ave,
thence northerly along said Avenue to E 51st St,
thence easterly along said Street to S Prairie Ave,
thence southerly along said Avenue to E 53rd St,
thence easterly along said Street to S King Dr,
thence southerly along said Drive to E 60th St,
thence easterly along said Street to S Cottage Grove Ave,
thence southerly along said Avenue to E 63rd St,
thence westerly along said Street to S Rhodes Ave,
thence southerly along said Avenue to E 65th St,
thence westerly along said Street to Alley,
thence northerly along said Alley to E 64th St,
thence westerly along said Street to S King Dr,
thence southerly along said Drive to S Martin L King Jr Dr,
thence southerly along said Drive to E Marquette Rd,
thence westerly along said Road to E 67th St,
thence westerly along said Street to Marquette Rd,
thence northerly along said Road to E 67th St,
thence westerly along said Street to W Marquette Rd,

thence westerly along said Road to State St,
thence southerly along said Street to S State St,
thence southerly along said Street to W 71st St,
thence westerly along said Street to Alley (TLID:618053344),
thence southerly along said Alley to W 72nd St,
thence westerly along said Street to S Stewart Ave,
thence southerly along said Avenue to S Vincennes Ave,
thence southerly along said Avenue to W 80th St,
thence westerly along said Street to S Stewart Ave,
thence southerly along said Avenue to Railroad Feature (Main, Spur, or Yard)
(TLID:111832099),
thence southerly along said Railroad Feature (Main, Spur, or Yard) to Chicago
and Western Indiana RR,
thence southerly along said Railroad to Railroad Feature (Main, Spur, or Yard)
(TLID:111832103),
thence southerly along said Railroad Feature (Main, Spur, or Yard) to Chicago
and Western Indiana RR,
thence southerly along said Railroad to W 88th St,
thence westerly along said Street to Alley,
thence southerly along said Alley to Nonvisible Linear Legal/Statistical
Boundary (TLID:604587006),
thence easterly along said Nonvisible Linear Legal/Statistical Boundary to
Chicago and Western Indiana RR,
thence southerly along said Railroad to Soo Line RR,
thence westerly along said Railroad to S Parnell Ave,
thence southerly along said Avenue to Alley,
thence westerly along said Service Drive usually along a limited access highway
to S Wallace St,
thence northerly along said Street to Soo Line RR,
thence westerly along said Railroad to S Lowe Ave,
thence southerly along said Avenue to Alley,
thence westerly along said Service Drive usually along a limited access highway
to S Union Ave,
thence northerly along said Avenue to Soo Line RR,
thence westerly along said Railroad to S Halsted St,
thence southerly along said Street to Nonvisible Linear Legal/Statistical
Boundary (TLID:604588953),
thence southerly along said Nonvisible Linear Legal/Statistical Boundary to W
92nd St,
thence westerly along said Street to S Genoa Ave,
thence southerly along said Avenue to Nonvisible Linear Legal/Statistical
Boundary (TLID:112047356),
thence westerly along said Nonvisible Linear Legal/Statistical Boundary to S
Vincennes Ave,
thence northerly along said Avenue to W 92nd St,
thence easterly along said Street to S Throop St,
thence northerly along said Street to Alley,
thence westerly along said Alley to S Ada St,
thence southerly along said Street to W 92nd St,
thence westerly along said Street to S Loomis St,
thence northerly along said Street to the point of beginning.

For District: 6.

In the county of Cook,

Bounded by a line described as follows:

Beginning at the place where W 99th St (TLID:605519301) meets S State St,
thence northerly along said Street to Bishop Ford Freeway,
thence easterly along said Local Neighborhood Road, Rural Road, City Street to S
Michigan Ave,
thence southerly along said Avenue to I- 94,
thence westerly along said Primary Road to Nonvisible Linear Legal/Statistical
Boundary (TLID:111859355),
thence northerly along said Nonvisible Linear Legal/Statistical Boundary to
Local Neighborhood Road, Rural Road, City Street (TLID:111859356),
thence westerly along said Local Neighborhood Road, Rural Road, City Street to E
98th St,
thence northerly along said Street to S Michigan Ave,
thence northerly along said Avenue to E 95th St,
thence easterly along said Street to S Martin L King Jr Dr,
thence northerly along said Drive to E 87th St,
thence easterly along said Street to S Cottage Grove Ave,
thence northerly along said Avenue to E 84th St,
thence easterly along said Street to Alley,
thence northerly along said Alley to E 83rd St,
thence easterly along said Street to Alley,
thence northerly along said Alley to E 82nd St,
thence easterly along said Street to Alley,
thence northerly along said Alley to E 81st St,
thence westerly along said Street to S Drexel Ave,
thence northerly along said Avenue to Local Neighborhood Road, Rural Road, City
Street (TLID:629478758),
thence westerly along said Local Neighborhood Road, Rural Road, City Street to E
73rd St,
thence easterly along said Street to I- 90,
thence westerly along said Primary Road to S Cottage Grove Ave,
thence northerly along said Avenue to E 71st St,
thence westerly along said Street to S Cottage Grove Ave,
thence northerly along said Avenue to E 65th St,
thence westerly along said Street to S Langley Ave,
thence northerly along said Avenue to E 64th St,
thence easterly along said Street to S Cottage Grove Ave,
thence northerly along said Avenue to E 63rd St,
thence westerly along said Street to S Rhodes Ave,
thence southerly along said Avenue to E 65th St,
thence westerly along said Street to Alley,
thence northerly along said Alley to E 64th St,
thence westerly along said Street to S King Dr,
thence southerly along said Drive to S Martin L King Jr Dr,
thence southerly along said Drive to E Marquette Rd,
thence westerly along said Road to E 67th St,
thence westerly along said Street to Marquette Rd,
thence northerly along said Road to E 67th St,
thence westerly along said Street to W Marquette Rd,
thence westerly along said Road to State St,
thence southerly along said Street to S State St,
thence southerly along said Street to W 71st St,

thence westerly along said Street to Alley (TLID:618053344),
thence southerly along said Alley to W 72nd St,
thence westerly along said Street to S Stewart Ave,
thence southerly along said Avenue to S Vincennes Ave,
thence southerly along said Avenue to W 80th St,
thence westerly along said Street to S Stewart Ave,
thence southerly along said Avenue to Railroad Feature (Main, Spur, or Yard)
(TLID:111832099),
thence southerly along said Railroad Feature (Main, Spur, or Yard) to Chicago
and Western Indiana RR,
thence southerly along said Railroad to Railroad Feature (Main, Spur, or Yard)
(TLID:111832103),
thence southerly along said Railroad Feature (Main, Spur, or Yard) to Chicago
and Western Indiana RR,
thence southerly along said Railroad to W 88th St,
thence westerly along said Street to Alley,
thence southerly along said Alley to Nonvisible Linear Legal/Statistical
Boundary (TLID:604587006),
thence easterly along said Nonvisible Linear Legal/Statistical Boundary to
Chicago and Western Indiana RR,
thence southerly along said Railroad to Soo Line RR,
thence westerly along said Railroad to S Parnell Ave,
thence southerly along said Avenue to Alley,
thence westerly along said Service Drive usually along a limited access highway
to S Wallace St,
thence northerly along said Street to Soo Line RR,
thence westerly along said Railroad to S Lowe Ave,
thence southerly along said Avenue to Alley,
thence westerly along said Service Drive usually along a limited access highway
to S Union Ave,
thence northerly along said Avenue to Soo Line RR,
thence westerly along said Railroad to S Halsted St,
thence southerly along said Street to Nonvisible Linear Legal/Statistical
Boundary (TLID:604588953),
thence southerly along said Nonvisible Linear Legal/Statistical Boundary to S
Halsted St,
thence southerly along said Street to W 95th St,
thence easterly along said Street to S Eggleston Ave,
thence northerly along said Avenue to Property/Parcel Line(Including PLSS)
(TLID:112049124),
thence easterly along said Property/Parcel Line(Including PLSS) to Chicago and
Western Indiana RR,
thence southerly along said Railroad to W 95th St,
thence easterly along said Street to S Wentworth Ave,
thence northerly along said Avenue to Alley,
thence easterly along said Alley to S la Salle St,
thence southerly along said Street to S Lafayette Ave,
thence westerly along said Avenue to S Wentworth Ave,
thence southerly along said Avenue to W 99th St,
thence westerly along said Street to S la Salle St,
thence northerly along said Street to Local Neighborhood Road, Rural Road, City
Street (TLID:111833897),
thence easterly along said Local Neighborhood Road, Rural Road, City Street to S
Lafayette Ave,
thence southerly along said Avenue to the point of beginning.

For District: 7.

In the county of Cook,

Bounded by a line described as follows:

Beginning at the place where E 87th St (TLID:111776165) meets Nonvisible Linear Legal/Statistical Boundary (TLID:629479924),
thence northerly along said Nonvisible Linear Legal/Statistical Boundary to S Yates Blvd,
thence northerly along said Boulevard to E 79th St,
thence westerly along said Street to Local Neighborhood Road, Rural Road, City Street (TLID:616793512),
thence southerly along said Local Neighborhood Road, Rural Road, City Street to Stony Island Ave,
thence northerly along said Avenue to S Stony Island Ave,
thence northerly along said Avenue to Stony Island Ave,
thence northerly along said Avenue to E 69th St,
thence easterly along said Street to S Merrill Ave,
thence northerly along said Avenue to E 68th St,
thence easterly along said Street to Alley,
thence northerly along said Alley to E 67th St,
thence easterly along said Street to East 67th Street Extension,
thence easterly along said Point-to-Point Line to Perennial Shoreline (TLID:616810545),
thence southerly along said Perennial Shoreline to Perennial Shoreline (TLID:111775752),
thence westerly along said Perennial Shoreline to Perennial Shoreline (TLID:111775778),
thence southerly along said Perennial Shoreline to Perennial Shoreline (TLID:634247633),
thence easterly along said Perennial Shoreline to Nonvisible Linear Legal/Statistical Boundary (TLID:613721246),
thence southerly along said Nonvisible Linear Legal/Statistical Boundary to Perennial Shoreline (TLID:630310401),
thence southerly along said Perennial Shoreline to Nonvisible Linear Legal/Statistical Boundary (TLID:629479906),
thence easterly along said Nonvisible Linear Legal/Statistical Boundary to E 83rd St,
thence westerly along said Street to Alley,
thence northerly along said Alley to S Brandon Ave,
thence northerly along said Avenue to E 80th St,
thence westerly along said Street to Alley,
thence southerly along said Alley to E 82nd St,
thence westerly along said Street to S South Shore Dr,
thence southerly along said Drive to E 83rd St,
thence westerly along said Street to S Houston Ave,
thence northerly along said Avenue to E 82nd St,
thence westerly along said Street to Alley,
thence northerly along said Service Drive usually along a limited access highway to E 81st St,
thence westerly along said Street to S Commercial Ave,
thence southerly along said Avenue to E 82nd Pl,
thence westerly along said Place to S Exchange Ave,
thence southerly along said Avenue to E 83rd St,
thence westerly along said Street to S Muskegon Ave,
thence northerly along said Avenue to Alley,

thence westerly along said Alley to S Burnham Ave,
thence southerly along said Avenue to E 83rd St,
thence easterly along said Street to S Baltimore Ave,
thence easterly along said Avenue to S Muskegon Ave,
thence southerly along said Avenue to Alley (TLID:618056159),
thence easterly along said Alley to S Muskegon Ave,
thence southerly along said Avenue to E 84th St,
thence easterly along said Street to Alley (TLID:618053442),
thence southerly along said Alley to E 85th St,
thence westerly along said Street to S Escanaba Ave,
thence southerly along said Avenue to E 86th St,
thence westerly along said Street to Alley,
thence northerly along said Alley to E 85th St,
thence westerly along said Street to Alley,
thence southerly along said Alley to S Muskegon Ave,
thence southerly along said Avenue to E 87th St,
thence easterly along said Street to Alley,
thence southerly along said Alley to E 89th St,
thence westerly along said Street to S Muskegon Ave,
thence northerly along said Avenue to E 88th St,
thence westerly along said Street to Alley,
thence northerly along said Alley to E 87th St,
thence westerly along said Street to the point of beginning.

For District: 8.

In the county of Cook,

Bounded by a line described as follows:

Beginning at the place where I- 94 (TLID:111776940) meets Nonvisible Linear Legal/Statistical Boundary (TLID:604588840),
thence easterly along said Nonvisible Linear Legal/Statistical Boundary to Stony Island Ave,
thence northerly along said Avenue to E 103rd St,
thence easterly along said Street to Stony Island Ave,
thence southerly along said Avenue to Ramp (TLID:111859317),
thence westerly along said Ramp to E 103rd St,
thence easterly along said Street to Local Neighborhood Road, Rural Road, City Street (TLID:632429072),
thence easterly along said Local Neighborhood Road, Rural Road, City Street to E 106th St,
thence easterly along said Street to Local Neighborhood Road, Rural Road, City Street (TLID:112048922),
thence easterly along said Local Neighborhood Road, Rural Road, City Street to Service Drive usually along a limited access highway (TLID:605842246),
thence southerly along said Service Drive usually along a limited access highway to New York Chicago and St Louis RR,
thence northerly along said Railroad to E 103rd St,
thence easterly along said Street to Chicago and Western Indiana RR,
thence southerly along said Railroad to Nonvisible Linear Legal/Statistical Boundary (TLID:112046643),
thence easterly along said Nonvisible Linear Legal/Statistical Boundary to Local Neighborhood Road, Rural Road, City Street (TLID:112046644),
thence southerly along said Local Neighborhood Road, Rural Road, City Street to S Bensley Ave,
thence southerly along said Avenue to Alley,
thence westerly along said Alley to Nonvisible Linear Legal/Statistical Boundary (TLID:635232048),
thence northerly along said Nonvisible Linear Legal/Statistical Boundary to E 105th St,
thence easterly along said Street to S Bensley Ave,
thence northerly along said Avenue to E 104th St,
thence easterly along said Street to S Calhoun Ave,
thence northerly along said Avenue to E 103rd St,
thence easterly along said Street to S Torrence Ave,
thence southerly along said Avenue to 104th St,
thence easterly along said Street to E 104th St,
thence easterly along said Street to Soo Line RR,
thence northerly along said Railroad to Nonvisible Linear Legal/Statistical Boundary (TLID:111845387),
thence westerly along said Nonvisible Linear Legal/Statistical Boundary to Soo Line RR,
thence northerly along said Railroad to E 95th St,
thence easterly along said Street to S Escanaba Ave,
thence northerly along said Avenue to Alley,
thence westerly along said Alley to E 94th St,
thence westerly along said Street to S Manistee Ave,
thence northerly along said Avenue to Alley,
thence westerly along said Alley to S Manistee Ave,
thence northerly along said Avenue to Alley,

thence westerly along said Alley to S Marquette Ave,
thence northerly along said Avenue to Alley,
thence easterly along said Alley to S Manistee Ave,
thence northerly along said Avenue to S Anthony Ave,
thence easterly along said Avenue to E 92nd St,
thence easterly along said Street to I- 90,
thence westerly along said Local Neighborhood Road, Rural Road, City Street to S Marquette Ave,
thence westerly along said Avenue to I- 90,
thence westerly along said Primary Road to Colfax Ave,
thence westerly along said Avenue to S Chicago Ave,
thence easterly along said Avenue to S Saginaw Ave,
thence easterly along said Avenue to Alley,
thence easterly along said Alley to S Marquette Ave,
thence northerly along said Avenue to E 88th St,
thence westerly along said Street to Alley,
thence northerly along said Alley to E 87th St,
thence westerly along said Street to S Anthony Ave,
thence westerly along said Avenue to E 85th St,
thence westerly along said Street to S Euclid Ave,
thence northerly along said Avenue to E 84th St,
thence westerly along said Street to S Cregier Ave,
thence southerly along said Avenue to E 85th St,
thence westerly along said Street to Nonvisible Linear Legal/Statistical Boundary (TLID:112047394),
thence westerly along said Nonvisible Linear Legal/Statistical Boundary to Nonvisible Linear Legal/Statistical Boundary (TLID:112047396),
thence northerly along said Nonvisible Linear Legal/Statistical Boundary to E 83rd St,
thence westerly along said Street to Illinois Central RR,
thence southerly along said Railroad to E 82nd St,
thence easterly along said Street to Alley,
thence southerly along said Alley to E 83rd St,
thence westerly along said Street to Alley,
thence southerly along said Alley to E 84th St,
thence westerly along said Street to S Cottage Grove Ave,
thence southerly along said Avenue to E 87th St,
thence westerly along said Street to S Martin L King Jr Dr,
thence southerly along said Drive to E 95th St,
thence westerly along said Street to S Michigan Ave,
thence southerly along said Avenue to E 98th St,
thence westerly along said Street to Local Neighborhood Road, Rural Road, City Street (TLID:616792893),
thence northerly along said Local Neighborhood Road, Rural Road, City Street to Nonvisible Linear Legal/Statistical Boundary (TLID:111859355),
thence southerly along said Nonvisible Linear Legal/Statistical Boundary to I- 94,
thence easterly along said Primary Road to S Michigan Ave,
thence southerly along said Avenue to Bishop Ford Freeway,
thence westerly along said Local Neighborhood Road, Rural Road, City Street to S State St,
thence northerly along said Street to W 99th St,
thence westerly along said Street to S Lafayette Ave,
thence northerly along said Avenue to Local Neighborhood Road, Rural Road, City Street (TLID:111833900),
thence westerly along said Local Neighborhood Road, Rural Road, City Street to S la Salle St,

thence southerly along said Street to W 103rd St,
thence westerly along said Street to S Wentworth Ave,
thence southerly along said Avenue to W 104th St,
thence easterly along said Street to E 104th St,
thence easterly along said Street to S Martin L King Jr Dr,
thence southerly along said Drive to E 105th St,
thence easterly along said Street to Alley,
thence northerly along said Alley to E 105th Pl,
thence easterly along said Place to S Langley Ave,
thence southerly along said Avenue to E 111th St,
thence easterly along said Street to Nonvisible Linear Legal/Statistical
Boundary (TLID:604589841),
thence easterly along said Nonvisible Linear Legal/Statistical Boundary to E
111th St,
thence easterly along said Street to Bishop Ford Freeway,
thence northerly along said Local Neighborhood Road, Rural Road, City Street to
the point of beginning.

For District: 9.

In the county of Cook,

Bounded by a line described as follows:

Beginning at the place where Illinois Central RR (TLID:112209099) meets Perennial Shoreline (TLID:112201466),
thence easterly along said Perennial Shoreline to S Indiana Ave,
thence southerly along said Avenue to Nonvisible Linear Legal/Statistical Boundary (TLID:604590228),
thence southerly along said Nonvisible Linear Legal/Statistical Boundary to S Indiana Ave,
thence southerly along said Avenue to E 138th St,
thence easterly along said Street to Nonvisible Linear Legal/Statistical Boundary (TLID:112201449),
thence easterly along said Nonvisible Linear Legal/Statistical Boundary to Property/Parcel Line(Including PLSS) (TLID:112201446),
thence easterly along said Property/Parcel Line(Including PLSS) to Nonvisible Linear Legal/Statistical Boundary (TLID:605787037),
thence easterly along said Nonvisible Linear Legal/Statistical Boundary to I- 94,
thence northerly along said Local Neighborhood Road, Rural Road, City Street to E 137th St,
thence westerly along said Street to Bishop Ford Freeway,
thence northerly along said Local Neighborhood Road, Rural Road, City Street to E 134th St,
thence easterly along said Street to S Doty Ave,
thence northerly along said Avenue to Service Drive usually along a limited access highway (TLID:605638465),
thence northerly along said Service Drive usually along a limited access highway to Property/Parcel Line(Including PLSS) (TLID:605797796),
thence westerly along said Property/Parcel Line(Including PLSS) to Bishop Ford Freeway,
thence northerly along said Local Neighborhood Road, Rural Road, City Street to I- 94,
thence northerly along said Local Neighborhood Road, Rural Road, City Street to Bishop Ford Freeway,
thence northerly along said Local Neighborhood Road, Rural Road, City Street to I- 94,
thence northerly along said Local Neighborhood Road, Rural Road, City Street to E 130th St,
thence westerly along said Street to Nonvisible Linear Legal/Statistical Boundary (TLID:604589865),
thence westerly along said Nonvisible Linear Legal/Statistical Boundary to E 130th St,
thence westerly along said Street to S Cottage Grove Ave,
thence westerly along said Avenue to Cottage Grove Ave,
thence northerly along said Avenue to Local Neighborhood Road, Rural Road, City Street (TLID:605842221),
thence northerly along said Local Neighborhood Road, Rural Road, City Street to Service Drive usually along a limited access highway (TLID:633618846),
thence westerly along said Service Drive usually along a limited access highway to Chicago and Western Indiana RR,
thence northerly along said Railroad to S Prairie Ave,
thence northerly along said Avenue to Alley,
thence westerly along said Alley to S Indiana Ave,
thence northerly along said Avenue to E 117th St,

thence westerly along said Street to Alley,
thence southerly along said Alley to E 116th St,
thence westerly along said Street to S State St,
thence northerly along said Street to W 115th St,
thence westerly along said Street to S Wentworth Ave,
thence southerly along said Avenue to W 117th St,
thence westerly along said Street to S Stewart Ave,
thence southerly along said Avenue to Alley,
thence westerly along said Alley to S Eggleston Ave,
thence northerly along said Avenue to Alley,
thence westerly along said Alley to S Normal Ave,
thence southerly along said Avenue to Alley,
thence westerly along said Alley to S Parnell Ave,
thence southerly along said Avenue to W 118th St,
thence westerly along said Street to 118th St,
thence westerly along said Street to W 118th St,
thence westerly along said Street to S Halsted St,
thence southerly along said Street to W 119th St,
thence westerly along said Street to S Morgan St,
thence northerly along said Street to W 118th St,
thence westerly along said Street to S Carpenter St,
thence westerly along said Street to Alley,
thence easterly along said Alley to S Morgan St,
thence northerly along said Street to W 117th St,
thence westerly along said Street to S Throop St,
thence northerly along said Street to W 115th St,
thence westerly along said Street to S Watkins Ave,
thence southerly along said Avenue to W Edmaire St,
thence westerly along said Street to S Church St,
thence northerly along said Street to W Montvale Ave,
thence easterly along said Avenue to S Vincennes Ave,
thence northerly along said Avenue to W Chelsea Pl,
thence easterly along said Place to S Hermosa Ave,
thence southerly along said Avenue to Nonvisible Linear Legal/Statistical
Boundary (TLID:604589675),
thence easterly along said Nonvisible Linear Legal/Statistical Boundary to S
Prospect Ave,
thence northerly along said Avenue to W 107th St,
thence westerly along said Street to S Wood St,
thence northerly along said Street to W 105th St,
thence westerly along said Street to S Longwood Dr,
thence southerly along said Drive to W 105th Pl,
thence westerly along said Place to S Seeley Ave,
thence southerly along said Avenue to W 107th St,
thence westerly along said Street to S Seeley Ave,
thence southerly along said Avenue to W 108th Pl,
thence westerly along said Place to S Hoyne Ave,
thence southerly along said Avenue to Local Neighborhood Road, Rural Road, City
Street (TLID:111823247),
thence easterly along said Local Neighborhood Road, Rural Road, City Street to W
110th St,
thence easterly along said Street to S Longwood Dr,
thence southerly along said Drive to W 110th Pl,
thence westerly along said Place to S Western Ave,
thence northerly along said Avenue to W 107th St,
thence westerly along said Street to S California Ave,

thence southerly along said Avenue to Nonvisible Linear Legal/Statistical Boundary (TLID:624212248),
thence westerly along said Nonvisible Linear Legal/Statistical Boundary to W 111th St,
thence westerly along said Street to Grand Trunk Rlwy,
thence northerly along said Railway to Nonvisible Linear Legal/Statistical Boundary (TLID:112048139),
thence easterly along said Nonvisible Linear Legal/Statistical Boundary to S Sacramento Ave,
thence southerly along said Avenue to W 109th St,
thence westerly along said Street to S Homan Ave,
thence northerly along said Avenue to W 107th St,
thence westerly along said Street to 107th St,
thence westerly along said Street to W 107th St,
thence westerly along said Street to Pulaski Rd,
thence southerly along said Road to W 111th St,
thence westerly along said Street to Nonvisible Linear Legal/Statistical Boundary (TLID:605588338),
thence southerly along said Nonvisible Linear Legal/Statistical Boundary to Nonvisible Linear Legal/Statistical Boundary (TLID:605588339),
thence westerly along said Nonvisible Linear Legal/Statistical Boundary to N Cicero Ave,
thence southerly along said Avenue to W 115th St,
thence easterly along said Street to Nonvisible Linear Legal/Statistical Boundary (TLID:605317403),
thence southerly along said Nonvisible Linear Legal/Statistical Boundary to W 116th St,
thence easterly along said Street to Nonvisible Linear Legal/Statistical Boundary (TLID:624211899),
thence southerly along said Nonvisible Linear Legal/Statistical Boundary to Alley,
thence westerly along said Alley to Nonvisible Linear Legal/Statistical Boundary (TLID:624211908),
thence southerly along said Nonvisible Linear Legal/Statistical Boundary to W 117th St,
thence easterly along said Street to S Homan Ave,
thence northerly along said Avenue to W 115th St,
thence easterly along said Street to S Kedzie Ave,
thence northerly along said Avenue to W 114th St,
thence easterly along said Street to S Troy Ave,
thence northerly along said Avenue to S Troy St,
thence northerly along said Street to W 113th St,
thence easterly along said Street to Nonvisible Linear Legal/Statistical Boundary (TLID:634751823),
thence easterly along said Nonvisible Linear Legal/Statistical Boundary to Grand Trunk Western RR,
thence southerly along said Railroad to W 115th St,
thence easterly along said Street to Baltimore and Ohio RR,
thence southerly along said Railroad to 119th St,
thence westerly along said Street to Nonvisible Linear Legal/Statistical Boundary (TLID:112201521),
thence northerly along said Nonvisible Linear Legal/Statistical Boundary to Soo Line RR,
thence northerly along said Railroad to W 119th St,
thence easterly along said Street to S Ashland Ave,
thence southerly along said Avenue to W 123rd St,
thence easterly along said Street to S Halsted St,

thence southerly along said Street to Burr Oak St,
thence westerly along said Street to W 127th St,
thence westerly along said Street to Alley,
thence southerly along said Alley to Nonvisible Linear Legal/Statistical
Boundary (TLID:624213877),
thence southerly along said Nonvisible Linear Legal/Statistical Boundary to
Alley,
thence southerly along said Alley to Nonvisible Linear Legal/Statistical
Boundary (TLID:624213891),
thence southerly along said Nonvisible Linear Legal/Statistical Boundary to
Nonvisible Linear Legal/Statistical Boundary (TLID:624213894),
thence westerly along said Nonvisible Linear Legal/Statistical Boundary to E
130th St,
thence easterly along said Street to Illinois Central RR,
thence southerly along said Railroad to the point of beginning.

For District: 10.

In the county of Cook,

Bounded by a line described as follows:

Beginning at the place where Nonvisible Linear Legal/Statistical Boundary (TLID:605716480) meets I- 94,
thence northerly along said Local Neighborhood Road, Rural Road, City Street to E 137th St,
thence westerly along said Street to Bishop Ford Freeway,
thence northerly along said Local Neighborhood Road, Rural Road, City Street to E 134th St,
thence easterly along said Street to S Doty Ave,
thence northerly along said Avenue to Service Drive usually along a limited access highway (TLID:605638465),
thence northerly along said Service Drive usually along a limited access highway to Property/Parcel Line(Including PLSS) (TLID:605797796),
thence westerly along said Property/Parcel Line(Including PLSS) to Bishop Ford Freeway,
thence northerly along said Local Neighborhood Road, Rural Road, City Street to I- 94,
thence northerly along said Local Neighborhood Road, Rural Road, City Street to Bishop Ford Freeway,
thence northerly along said Local Neighborhood Road, Rural Road, City Street to I- 94,
thence northerly along said Local Neighborhood Road, Rural Road, City Street to E 130th St,
thence westerly along said Street to Nonvisible Linear Legal/Statistical Boundary (TLID:604589865),
thence westerly along said Nonvisible Linear Legal/Statistical Boundary to E 130th St,
thence westerly along said Street to S Cottage Grove Ave,
thence westerly along said Avenue to Cottage Grove Ave,
thence northerly along said Avenue to Local Neighborhood Road, Rural Road, City Street (TLID:605842221),
thence northerly along said Local Neighborhood Road, Rural Road, City Street to Service Drive usually along a limited access highway (TLID:633618846),
thence westerly along said Service Drive usually along a limited access highway to Chicago and Western Indiana RR,
thence northerly along said Railroad to S Prairie Ave,
thence northerly along said Avenue to Alley,
thence westerly along said Alley to S Indiana Ave,
thence northerly along said Avenue to E 117th St,
thence westerly along said Street to Alley,
thence southerly along said Alley to E 116th St,
thence westerly along said Street to S State St,
thence northerly along said Street to E 115th St,
thence easterly along said Street to Alley,
thence southerly along said Alley to E 115th St,
thence easterly along said Street to S Michigan Ave,
thence southerly along said Avenue to E Kensington Ave,
thence easterly along said Avenue to Alley,
thence northerly along said Alley to S Indiana Ave,
thence northerly along said Avenue to Alley,
thence easterly along said Alley to S Prairie Ave,
thence northerly along said Avenue to E 115th St,

thence easterly along said Street to Illinois Central RR,
thence northerly along said Railroad to E 111th St,
thence easterly along said Street to Nonvisible Linear Legal/Statistical
Boundary (TLID:604589841),
thence easterly along said Nonvisible Linear Legal/Statistical Boundary to E
111th St,
thence easterly along said Street to Bishop Ford Freeway,
thence northerly along said Local Neighborhood Road, Rural Road, City Street to
I- 94,
thence northerly along said Primary Road to Nonvisible Linear Legal/Statistical
Boundary (TLID:604588840),
thence easterly along said Nonvisible Linear Legal/Statistical Boundary to Stony
Island Ave,
thence northerly along said Avenue to E 103rd St,
thence easterly along said Street to Stony Island Ave,
thence southerly along said Avenue to Ramp (TLID:111859317),
thence westerly along said Ramp to E 103rd St,
thence easterly along said Street to Local Neighborhood Road, Rural Road, City
Street (TLID:632429072),
thence easterly along said Local Neighborhood Road, Rural Road, City Street to E
106th St,
thence easterly along said Street to Local Neighborhood Road, Rural Road, City
Street (TLID:112048922),
thence easterly along said Local Neighborhood Road, Rural Road, City Street to
Service Drive usually along a limited access highway (TLID:605842246),
thence southerly along said Service Drive usually along a limited access highway
to New York Chicago and St Louis RR,
thence northerly along said Railroad to E 103rd St,
thence easterly along said Street to Chicago and Western Indiana RR,
thence southerly along said Railroad to Nonvisible Linear Legal/Statistical
Boundary (TLID:112046643),
thence easterly along said Nonvisible Linear Legal/Statistical Boundary to Local
Neighborhood Road, Rural Road, City Street (TLID:112046644),
thence southerly along said Local Neighborhood Road, Rural Road, City Street to
S Bensley Ave,
thence southerly along said Avenue to Alley,
thence westerly along said Alley to Nonvisible Linear Legal/Statistical Boundary
(TLID:635232048),
thence northerly along said Nonvisible Linear Legal/Statistical Boundary to E
105th St,
thence easterly along said Street to S Bensley Ave,
thence northerly along said Avenue to E 104th St,
thence easterly along said Street to S Calhoun Ave,
thence northerly along said Avenue to E 103rd St,
thence easterly along said Street to S Torrence Ave,
thence southerly along said Avenue to 104th St,
thence easterly along said Street to E 104th St,
thence easterly along said Street to Soo Line RR,
thence northerly along said Railroad to Nonvisible Linear Legal/Statistical
Boundary (TLID:111845387),
thence westerly along said Nonvisible Linear Legal/Statistical Boundary to Soo
Line RR,
thence northerly along said Railroad to E 95th St,
thence easterly along said Street to S Escanaba Ave,
thence northerly along said Avenue to Alley,
thence westerly along said Alley to E 94th St,
thence westerly along said Street to S Manistee Ave,

thence northerly along said Avenue to Alley,
thence westerly along said Alley to S Manistee Ave,
thence northerly along said Avenue to Alley,
thence westerly along said Alley to S Marquette Ave,
thence northerly along said Avenue to Alley,
thence easterly along said Alley to S Manistee Ave,
thence northerly along said Avenue to S Anthony Ave,
thence easterly along said Avenue to E 92nd St,
thence easterly along said Street to I- 90,
thence westerly along said Local Neighborhood Road, Rural Road, City Street to S Marquette Ave,
thence westerly along said Avenue to I- 90,
thence westerly along said Primary Road to Colfax Ave,
thence westerly along said Avenue to S Chicago Ave,
thence easterly along said Avenue to S Saginaw Ave,
thence easterly along said Avenue to Alley,
thence easterly along said Alley to S Marquette Ave,
thence northerly along said Avenue to E 88th St,
thence westerly along said Street to Alley,
thence northerly along said Alley to E 87th St,
thence easterly along said Street to Alley,
thence southerly along said Alley to E 88th St,
thence easterly along said Street to S Muskegon Ave,
thence southerly along said Avenue to E 89th St,
thence easterly along said Street to Alley,
thence northerly along said Alley to E 87th St,
thence westerly along said Street to S Muskegon Ave,
thence northerly along said Avenue to Alley,
thence westerly along said Alley to E 85th St,
thence westerly along said Street to Alley,
thence southerly along said Alley to E 86th St,
thence easterly along said Street to S Escanaba Ave,
thence northerly along said Avenue to E 85th St,
thence easterly along said Street to Alley (TLID:618053442),
thence northerly along said Alley to E 84th St,
thence westerly along said Street to S Muskegon Ave,
thence northerly along said Avenue to Alley (TLID:618056158),
thence easterly along said Alley to S Muskegon Ave,
thence northerly along said Avenue to S Baltimore Ave,
thence westerly along said Avenue to E 83rd St,
thence westerly along said Street to S Burnham Ave,
thence northerly along said Avenue to Alley,
thence easterly along said Alley to S Muskegon Ave,
thence southerly along said Avenue to E 83rd St,
thence easterly along said Street to S Exchange Ave,
thence northerly along said Avenue to E 82nd Pl,
thence easterly along said Place to S Commercial Ave,
thence northerly along said Avenue to E 81st St,
thence easterly along said Street to Alley,
thence southerly along said Service Drive usually along a limited access highway to E 82nd St,
thence easterly along said Street to S Houston Ave,
thence southerly along said Avenue to E 83rd St,
thence easterly along said Street to S South Shore Dr,
thence northerly along said Drive to E 82nd St,
thence easterly along said Street to Alley,
thence northerly along said Alley to E 80th St,

thence easterly along said Street to S Brandon Ave,
thence southerly along said Avenue to Alley,
thence easterly along said Alley to E 83rd St,
thence easterly along said Street to Nonvisible Linear Legal/Statistical
Boundary (TLID:629479901),
thence easterly along said Nonvisible Linear Legal/Statistical Boundary to
Perennial Shoreline (TLID:629479904),
thence easterly along said Perennial Shoreline to Nonvisible Linear
Legal/Statistical Boundary (TLID:613721246),
thence northerly along said Nonvisible Linear Legal/Statistical Boundary to
Perennial Shoreline (TLID:634247633),
thence easterly along said Perennial Shoreline to Perennial Shoreline
(TLID:634247634),
thence northerly along said Perennial Shoreline to Nonvisible Linear
Legal/Statistical Boundary (TLID:111875027),
thence easterly along said Nonvisible Linear Legal/Statistical Boundary to
Nonvisible Linear Legal/Statistical Boundary (TLID:98441661),
thence southerly along said Nonvisible Linear Legal/Statistical Boundary to
Perennial Shoreline (TLID:98443451),
thence southerly along said Perennial Shoreline to Nonvisible Linear
Legal/Statistical Boundary (TLID:630432595),
thence southerly along said Nonvisible Linear Legal/Statistical Boundary to
Perennial Shoreline (TLID:98443444),
thence southerly along said Perennial Shoreline to Nonvisible Linear
Legal/Statistical Boundary (TLID:98443445),
thence southerly along said Nonvisible Linear Legal/Statistical Boundary to S
Ave A,
thence southerly along said Local Neighborhood Road, Rural Road, City Street to
Nonvisible Linear Legal/Statistical Boundary (TLID:98450215),
thence southerly along said Nonvisible Linear Legal/Statistical Boundary to
Perennial Shoreline (TLID:98416095),
thence southerly along said Perennial Shoreline to Nonvisible Linear
Legal/Statistical Boundary (TLID:98416100),
thence southerly along said Nonvisible Linear Legal/Statistical Boundary to
Perennial Shoreline (TLID:98416102),
thence southerly along said Perennial Shoreline to Nonvisible Linear
Legal/Statistical Boundary (TLID:98416106),
thence southerly along said Nonvisible Linear Legal/Statistical Boundary to
Perennial Shoreline (TLID:98450211),
thence southerly along said Perennial Shoreline to Nonvisible Linear
Legal/Statistical Boundary (TLID:98450212),
thence southerly along said Nonvisible Linear Legal/Statistical Boundary to
Perennial Shoreline (TLID:98441602),
thence southerly along said Perennial Shoreline to Nonvisible Linear
Legal/Statistical Boundary (TLID:98441651),
thence southerly along said Nonvisible Linear Legal/Statistical Boundary to
Property/Parcel Line(Including PLSS) (TLID:112201426),
thence westerly along said Property/Parcel Line(Including PLSS) to Nonvisible
Linear Legal/Statistical Boundary (TLID:112201427),
thence westerly along said Nonvisible Linear Legal/Statistical Boundary to
Property/Parcel Line(Including PLSS) (TLID:112201428),
thence westerly along said Property/Parcel Line(Including PLSS) to Nonvisible
Linear Legal/Statistical Boundary (TLID:112201429),
thence westerly along said Nonvisible Linear Legal/Statistical Boundary to the
point of beginning.

For District: 11.

In the county of Cook,

Bounded by a line described as follows:

Beginning at the place where S Western Blvd (TLID:618885156) meets Nonvisible Linear Legal/Statistical Boundary (TLID:605593706),
thence westerly along said Nonvisible Linear Legal/Statistical Boundary to W 34th St,
thence westerly along said Street to Ext,
thence westerly along said Local Neighborhood Road, Rural Road, City Street to Baltimore and Ohio RR,
thence northerly along said Railroad to W 26th St,
thence westerly along said Street to S Whipple St,
thence northerly along said Street to W 25th St,
thence westerly along said Street to S Kedzie Ave,
thence northerly along said Avenue to W 24th St,
thence easterly along said Street to S Whipple St,
thence northerly along said Street to W 23rd St,
thence easterly along said Street to Alley,
thence northerly along said Alley to S Sacramento Ave,
thence northerly along said Avenue to W Cermak Rd,
thence easterly along said Road to S Rockwell St,
thence southerly along said Street to W 24th St,
thence easterly along said Street to Coulter St,
thence easterly along said Street to S Hoyne Ave,
thence southerly along said Avenue to Alley,
thence easterly along said Alley to S Damen Ave,
thence southerly along said Avenue to Nonvisible Linear Legal/Statistical Boundary (TLID:618050356),
thence easterly along said Nonvisible Linear Legal/Statistical Boundary to S Ashland Ave,
thence southerly along said Avenue to S Archer Ave,
thence westerly along said Avenue to N Archer Ave,
thence easterly along said Avenue to S Archer Ave,
thence easterly along said Avenue to S Keeley St,
thence southerly along said Street to W 31st St,
thence easterly along said Street to Chicago and Western Indiana RR,
thence northerly along said Railroad to Nonvisible Linear Legal/Statistical Boundary (TLID:629481217),
thence westerly along said Nonvisible Linear Legal/Statistical Boundary to W 30th St,
thence westerly along said Street to Alley,
thence northerly along said Alley to W 29th St,
thence easterly along said Street to S Canal St,
thence northerly along said Street to Alley,
thence westerly along said Alley to S Normal Ave,
thence northerly along said Avenue to W 26th St,
thence easterly along said Street to S Canal St,
thence northerly along said Street to I- 90,
thence westerly along said Primary Road to Ramp (TLID:605496936),
thence northerly along said Ramp to I- 55,
thence westerly along said Primary Road to I- 90,
thence westerly along said Primary Road to Dan Ryan Expy,
thence northerly along said Expressway to Chicago River S Br,
thence westerly along said Branch to Dan Ryan Expy,

thence northerly along said Expressway to Alley,
thence westerly along said Alley to Dan Ryan Expy,
thence northerly along said Expressway to W Cermak Rd,
thence westerly along said Road to Cermak Rd,
thence easterly along said Road to S Wentworth Ave,
thence southerly along said Avenue to W 24th St,
thence westerly along said Street to Alley,
thence northerly along said Service Drive usually along a limited access highway
to W 23rd Pl,
thence westerly along said Place to S Princeton Ave,
thence southerly along said Avenue to W 24th Pl,
thence easterly along said Place to 24th Pl,
thence easterly along said Place to Wentworth Ave,
thence southerly along said Avenue to I- 55,
thence westerly along said Local Neighborhood Road, Rural Road, City Street to S
Wentworth Ave,
thence southerly along said Avenue to Alley,
thence westerly along said Alley to W 26th St,
thence westerly along said Street to Alley,
thence southerly along said Alley to Dan Ryan Expy,
thence easterly along said Expressway to S Wentworth Ave,
thence southerly along said Avenue to W 27th St,
thence westerly along said Street to I- 90,
thence easterly along said Primary Road to S Wentworth Ave,
thence southerly along said Avenue to 31st St,
thence easterly along said Street to Dan Ryan Expy,
thence northerly along said Expressway to W 31st St,
thence easterly along said Street to Dan Ryan Expy,
thence southerly along said Expressway to 31st St,
thence easterly along said Street to S la Salle St,
thence northerly along said Street to W 31st St,
thence easterly along said Street to E 31st St,
thence easterly along said Street to Conrail RR,
thence northerly along said Railroad to E 29th St,
thence easterly along said Street to S Michigan Ave,
thence southerly along said Avenue to E 35th St,
thence westerly along said Street to W 35th St,
thence westerly along said Street to 35th St,
thence westerly along said Street to W 35th St,
thence westerly along said Street to 35th St,
thence westerly along said Street to W 35th St,
thence westerly along said Street to S Morgan St,
thence southerly along said Street to W 39th St,
thence westerly along said Street to W Pershing Rd,
thence westerly along said Road to Nonvisible Linear Legal/Statistical Boundary
(TLID:604588876),
thence westerly along said Nonvisible Linear Legal/Statistical Boundary to W
Pershing Rd,
thence westerly along said Road to Local Neighborhood Road, Rural Road, City
Street (TLID:604589258),
thence westerly along said Local Neighborhood Road, Rural Road, City Street to W
Pershing Rd,
thence westerly along said Road to S Western Blvd,
thence northerly along said Boulevard to the point of beginning.

For District: 12.

In the county of Cook,

Bounded by a line described as follows:

Beginning at the place where S Racine Ave (TLID:111805333) meets W 49th St,
thence westerly along said Street to S Laflin St,
thence northerly along said Street to Alley,
thence westerly along said Service Drive usually along a limited access highway
to W 50th St,
thence westerly along said Street to S Hoyne Ave,
thence northerly along said Avenue to W 49th St,
thence westerly along said Street to Nonvisible Linear Legal/Statistical
Boundary (TLID:112050696),
thence westerly along said Nonvisible Linear Legal/Statistical Boundary to W
49th St,
thence westerly along said Street to Nonvisible Linear Legal/Statistical
Boundary (TLID:111804317),
thence westerly along said Nonvisible Linear Legal/Statistical Boundary to S
Western Ave,
thence northerly along said Avenue to W 47th St,
thence westerly along said Street to S Washtenaw Ave,
thence northerly along said Avenue to Alley,
thence easterly along said Alley to S Talman Ave,
thence northerly along said Avenue to W 44th St,
thence westerly along said Street to Alley,
thence northerly along said Alley to S Talman Ave,
thence northerly along said Avenue to W 43rd St,
thence westerly along said Street to S California Ave,
thence northerly along said Avenue to Gulf Mobile and Ohio RR,
thence easterly along said Railroad to S Washtenaw Ave,
thence northerly along said Avenue to W 36th Pl,
thence westerly along said Place to Alley,
thence northerly along said Alley to W 36th St,
thence westerly along said Street to S California Ave,
thence southerly along said Avenue to W 36th Pl,
thence westerly along said Place to S Sacramento Ave,
thence northerly along said Avenue to W 35th St,
thence westerly along said Street to I- 55,
thence westerly along said Local Neighborhood Road, Rural Road, City Street to
Adlai Stevenson Expy,
thence westerly along said Expressway to S Kedzie Ave,
thence northerly along said Avenue to I- 55,
thence westerly along said Primary Road to S Central Park Ave,
thence southerly along said Avenue to Perennial Shoreline (TLID:111892197),
thence easterly along said Perennial Shoreline to S Kedzie Ave,
thence northerly along said Avenue to W 25th St,
thence easterly along said Street to S Whipple St,
thence southerly along said Street to W 26th St,
thence easterly along said Street to Baltimore and Ohio RR,
thence southerly along said Railroad to Ext,
thence westerly along said Local Neighborhood Road, Rural Road, City Street to W
34th St,
thence easterly along said Street to Nonvisible Linear Legal/Statistical
Boundary (TLID:605593705),

thence easterly along said Nonvisible Linear Legal/Statistical Boundary to S Western Blvd,
thence southerly along said Boulevard to W Pershing Rd,
thence easterly along said Road to Local Neighborhood Road, Rural Road, City Street (TLID:604589258),
thence easterly along said Local Neighborhood Road, Rural Road, City Street to W Pershing Rd,
thence easterly along said Road to Nonvisible Linear Legal/Statistical Boundary (TLID:604588876),
thence easterly along said Nonvisible Linear Legal/Statistical Boundary to W Pershing Rd,
thence easterly along said Road to W 39th St,
thence easterly along said Street to S Morgan St,
thence northerly along said Street to W 35th St,
thence easterly along said Street to S Union Ave,
thence southerly along said Avenue to W 37th St,
thence easterly along said Street to S Wallace St,
thence southerly along said Street to W 41st St,
thence westerly along said Street to S Halsted St,
thence southerly along said Street to Nonvisible Linear Legal/Statistical Boundary (TLID:604589524),
thence southerly along said Nonvisible Linear Legal/Statistical Boundary to W Exchange Ave,
thence westerly along said Avenue to S Racine Ave,
thence northerly along said Avenue to W 43rd St,
thence easterly along said Street to Chicago and North Western RR,
thence southerly along said Railroad to Baltimore and Ohio RR,
thence southerly along said Railroad to Chicago and North Western RR,
thence easterly along said Railroad to Terminal Railway Association of St Louis RR,
thence southerly along said Railroad to W 47th St,
thence easterly along said Street to S Halsted St,
thence southerly along said Street to Nonvisible Linear Legal/Statistical Boundary (TLID:629481183),
thence westerly along said Nonvisible Linear Legal/Statistical Boundary to S Morgan St,
thence southerly along said Street to Indiana Harbor Belt RR,
thence westerly along said Railroad to the point of beginning.

For District: 13.

In the county of Cook,

Bounded by a line described as follows:

Beginning at the place where W 68th St (TLID:605478760) meets S Pulaski Rd,
thence southerly along said Road to W 70th Pl,
thence easterly along said Place to Alley,
thence southerly along said Alley to W 71st St,
thence easterly along said Street to S Springfield Ave,
thence northerly along said Avenue to W 70th Pl,
thence easterly along said Place to S Hamlin Ave,
thence northerly along said Avenue to W 66th St,
thence easterly along said Street to S Central Park Ave,
thence northerly along said Avenue to W 65th St,
thence easterly along said Street to S Kedzie Ave,
thence northerly along said Avenue to W 63rd Pl,
thence westerly along said Place to S Spaulding Ave,
thence northerly along said Avenue to W 62nd Pl,
thence easterly along said Place to S Kedzie Ave,
thence northerly along said Avenue to W 62nd St,
thence westerly along said Street to Grand Trunk Western RR,
thence northerly along said Railroad to Nonvisible Linear Legal/Statistical
Boundary (TLID:112050906),
thence westerly along said Nonvisible Linear Legal/Statistical Boundary to W
61st Pl,
thence westerly along said Place to S Hamlin Ave,
thence northerly along said Avenue to W 61st St,
thence westerly along said Street to S Springfield Ave,
thence northerly along said Avenue to W 59th St,
thence westerly along said Street to S Pulaski Rd,
thence northerly along said Road to W 58th St,
thence westerly along said Street to Alley,
thence northerly along said Alley to W 57th Pl,
thence easterly along said Place to S Pulaski Rd,
thence northerly along said Road to W 56th Pl,
thence westerly along said Place to Alley,
thence northerly along said Alley to W 56th St,
thence easterly along said Street to S Pulaski Rd,
thence northerly along said Road to W 55th St,
thence westerly along said Street to Chicago Belt RR,
thence southerly along said Railroad to W 59th St,
thence easterly along said Street to S Cicero Ave,
thence southerly along said Avenue to W 63rd St,
thence westerly along said Street to S Central Ave,
thence northerly along said Avenue to W 59th St,
thence westerly along said Street to Nonvisible Linear Legal/Statistical
Boundary (TLID:111797525),
thence westerly along said Nonvisible Linear Legal/Statistical Boundary to W
59th St,
thence westerly along said Street to S Nashville Ave,
thence northerly along said Avenue to Nonvisible Linear Legal/Statistical
Boundary (TLID:604958882),
thence southerly along said Nonvisible Linear Legal/Statistical Boundary to
Indiana Harbor Belt RR,

thence westerly along said Railroad to Nonvisible Linear Legal/Statistical
Boundary (TLID:111796608),
thence northerly along said Nonvisible Linear Legal/Statistical Boundary to S
Oak Park Ave,
thence southerly along said Avenue to W 65th St,
thence easterly along said Street to S Cicero Ave,
thence southerly along said Avenue to W Marquette Rd,
thence easterly along said Road to W 67th St,
thence easterly along said Street to S Kilbourn Ave,
thence southerly along said Avenue to W 68th St,
thence easterly along said Street to the point of beginning.

For District: 14.

In the county of Cook,

Bounded by a line described as follows:

Beginning at the place where W 47th St (TLID:111799961) meets Chicago Belt RR,
thence northerly along said Railroad to W 45th St,
thence easterly along said Street to Nonvisible Linear Legal/Statistical
Boundary (TLID:604587160),
thence easterly along said Nonvisible Linear Legal/Statistical Boundary to W
45th St,
thence easterly along said Street to S Pulaski Rd,
thence northerly along said Road to Service Drive usually along a limited access
highway (TLID:633631106),
thence northerly along said Service Drive usually along a limited access highway
to S Pulaski Rd,
thence northerly along said Road to Perennial Shoreline (TLID:112383538),
thence easterly along said Perennial Shoreline to S Central Park Ave,
thence southerly along said Avenue to I- 55,
thence easterly along said Primary Road to S Kedzie Ave,
thence northerly along said Avenue to Adlai Stevenson Expy,
thence easterly along said Expressway to I- 55,
thence easterly along said Local Neighborhood Road, Rural Road, City Street to W
35th St,
thence easterly along said Street to S Sacramento Ave,
thence southerly along said Avenue to W 36th Pl,
thence easterly along said Place to S California Ave,
thence northerly along said Avenue to W 36th St,
thence easterly along said Street to Alley,
thence southerly along said Alley to W 36th Pl,
thence easterly along said Place to S Washtenaw Ave,
thence southerly along said Avenue to Gulf Mobile and Ohio RR,
thence westerly along said Railroad to S California Ave,
thence southerly along said Avenue to W 43rd St,
thence easterly along said Street to S Talman Ave,
thence southerly along said Avenue to Alley,
thence westerly along said Alley to W 44th St,
thence westerly along said Street to S Talman Ave,
thence southerly along said Avenue to Alley,
thence westerly along said Alley to S Washtenaw Ave,
thence southerly along said Avenue to W 47th St,
thence easterly along said Street to S Western Ave,
thence southerly along said Avenue to Nonvisible Linear Legal/Statistical
Boundary (TLID:111804317),
thence westerly along said Nonvisible Linear Legal/Statistical Boundary to S
Western Blvd,
thence southerly along said Boulevard to W 50th St,
thence easterly along said Street to Alley,
thence southerly along said Alley to W 50th Pl,
thence westerly along said Place to S Western Blvd,
thence southerly along said Boulevard to W 51st St,
thence westerly along said Street to Alley,
thence northerly along said Alley to S Artesian Ave,
thence northerly along said Avenue to Alley,
thence westerly along said Alley to W 50th St,
thence westerly along said Street to S California Ave,

thence northerly along said Avenue to Soo Line RR,
thence westerly along said Railroad to Central Park Ave,
thence northerly along said Avenue to W 47th St,
thence westerly along said Street to S Hamlin Ave,
thence southerly along said Avenue to W 48th St,
thence westerly along said Street to Alley,
thence southerly along said Alley to W 49th St,
thence westerly along said Street to 4200 W,
thence southerly along said Local Neighborhood Road, Rural Road, City Street to
W 51st St,
thence westerly along said Street to S Tripp Ave,
thence southerly along said Avenue to W 51st St,
thence westerly along said Street to S Kildare Ave,
thence northerly along said Avenue to S Archer Ave,
thence westerly along said Avenue to W 51st St,
thence westerly along said Street to S Kostner Ave,
thence southerly along said Avenue to Alley,
thence westerly along said Alley to S Kenneth Ave,
thence northerly along said Avenue to Archer Ave S,
thence westerly along said Local Neighborhood Road, Rural Road, City Street to S
Laramie Ave,
thence southerly along said Avenue to W 55th St,
thence westerly along said Street to S Archer Ave S,
thence westerly along said Local Neighborhood Road, Rural Road, City Street to W
Archer Ave,
thence westerly along said Avenue to S Normandy Ave,
thence northerly along said Avenue to W 51st St,
thence easterly along said Street to Nonvisible Linear Legal/Statistical
Boundary (TLID:604589415),
thence easterly along said Nonvisible Linear Legal/Statistical Boundary to W
51st St,
thence easterly along said Street to S Laramie Ave,
thence northerly along said Avenue to W 47th St,
thence easterly along said Street to the point of beginning.

For District: 15.

In the county of Cook,

Bounded by a line described as follows:

Beginning at the place where Alley (TLID:605584131) meets W 71st St,
thence easterly along said Street to Alley,
thence southerly along said Alley to S Bishop St,
thence northerly along said Street to W 71st St,
thence easterly along said Street to S Loomis Blvd,
thence southerly along said Boulevard to W 73rd Pl,
thence easterly along said Place to S Ada St,
thence southerly along said Street to Alley,
thence westerly along said Alley to S Loomis Blvd,
thence southerly along said Boulevard to W 79th St,
thence westerly along said Street to S Laflin St,
thence northerly along said Street to Alley,
thence westerly along said Alley to S Ashland Ave,
thence southerly along said Avenue to W 79th St,
thence westerly along said Street to Alley,
thence northerly along said Alley to S Wood St,
thence southerly along said Street to W 79th St,
thence westerly along said Street to S Honore St,
thence northerly along said Street to Alley,
thence westerly along said Alley to S Wolcott Ave,
thence southerly along said Avenue to W 79th St,
thence westerly along said Street to 79th St,
thence westerly along said Street to W 79th St,
thence westerly along said Street to S Western Ave,
thence northerly along said Avenue to Chicago Belt RR,
thence westerly along said Railroad to W Columbus Ave,
thence westerly along said Avenue to 79th St,
thence westerly along said Street to S Sawyer Ave,
thence southerly along said Avenue to W Columbus Ave,
thence westerly along said Avenue to S Homan Ave,
thence southerly along said Avenue to Nonvisible Linear Legal/Statistical
Boundary (TLID:604589276),
thence westerly along said Nonvisible Linear Legal/Statistical Boundary to W
77th St,
thence westerly along said Street to S St Louis Ave,
thence northerly along said Avenue to W 75th St,
thence easterly along said Street to Nonvisible Linear Legal/Statistical
Boundary (TLID:616882938),
thence easterly along said Nonvisible Linear Legal/Statistical Boundary to
Chicago Belt RR,
thence easterly along said Railroad to S Kedzie Ave,
thence northerly along said Avenue to W 67th St,
thence westerly along said Street to W Marquette Rd,
thence westerly along said Road to Grand Trunk Rlwy,
thence southerly along said Railway to Railroad Feature (Main, Spur, or Yard)
(TLID:111816815),
thence southerly along said Railroad Feature (Main, Spur, or Yard) to W 71st St,
thence easterly along said Street to S Central Park Ave,
thence southerly along said Avenue to Nonvisible Linear Legal/Statistical
Boundary (TLID:112050905),

thence westerly along said Nonvisible Linear Legal/Statistical Boundary to Grand Trunk Rlwy,
thence southerly along said Railway to Nonvisible Linear Legal/Statistical Boundary (TLID:112050833),
thence westerly along said Nonvisible Linear Legal/Statistical Boundary to S Pulaski Rd,
thence southerly along said Road to W 70th Pl,
thence easterly along said Place to Alley,
thence southerly along said Alley to W 71st St,
thence easterly along said Street to S Springfield Ave,
thence northerly along said Avenue to W 70th Pl,
thence easterly along said Place to S Hamlin Ave,
thence northerly along said Avenue to W 66th St,
thence easterly along said Street to S Central Park Ave,
thence northerly along said Avenue to W 65th St,
thence easterly along said Street to S Kedzie Ave,
thence northerly along said Avenue to W 63rd Pl,
thence westerly along said Place to S Spaulding Ave,
thence northerly along said Avenue to W 62nd Pl,
thence easterly along said Place to S Kedzie Ave,
thence northerly along said Avenue to W 61st Pl,
thence westerly along said Place to Alley,
thence northerly along said Alley to W 58th St,
thence easterly along said Street to S Kedzie Ave,
thence southerly along said Avenue to Alley,
thence easterly along said Alley to S Albany Ave,
thence southerly along said Avenue to W 62nd St,
thence easterly along said Street to S Sacramento Ave,
thence southerly along said Avenue to Alley,
thence westerly along said Alley to S Whipple St,
thence southerly along said Street to W 64th St,
thence easterly along said Street to Alley,
thence northerly along said Alley to S Richmond St,
thence northerly along said Street to W 63rd St,
thence easterly along said Street to S Seeley Ave,
thence southerly along said Avenue to W Marquette Rd,
thence westerly along said Road to S Hoyne Ave,
thence southerly along said Avenue to Alley,
thence easterly along said Alley to S Damen Ave,
thence southerly along said Avenue to the point of beginning.

For District: 16.

In the county of Cook,

Bounded by a line described as follows:

Beginning at the place where W 58th St (TLID:605452992) meets S Loomis Blvd,
thence southerly along said Boulevard to Loomis Blvd,
thence southerly along said Boulevard to S Loomis Blvd,
thence southerly along said Boulevard to Loomis Blvd,
thence southerly along said Boulevard to Nonvisible Linear Legal/Statistical
Boundary (TLID:616887767),
thence southerly along said Nonvisible Linear Legal/Statistical Boundary to S
Loomis Blvd,
thence southerly along said Boulevard to W Marquette Rd,
thence easterly along said Road to S Green St,
thence northerly along said Street to Nonvisible Linear Legal/Statistical
Boundary (TLID:630132976),
thence westerly along said Nonvisible Linear Legal/Statistical Boundary to S
Green St,
thence northerly along said Street to W 63rd St,
thence westerly along said Street to S 63rd Pkwy,
thence westerly along said Parkway to Halsted Pkwy,
thence easterly along said Parkway to S Sangamon St,
thence northerly along said Street to Alley,
thence easterly along said Alley to S Peoria St,
thence northerly along said Street to W 61st St,
thence easterly along said Street to S Green St,
thence northerly along said Street to W 59th St,
thence easterly along said Street to S Emerald Ave,
thence southerly along said Avenue to Nonvisible Linear Legal/Statistical
Boundary (TLID:111846435),
thence southerly along said Nonvisible Linear Legal/Statistical Boundary to W
60th St,
thence easterly along said Street to S Union Ave,
thence southerly along said Avenue to W 61st St,
thence easterly along said Street to S Stewart Ave,
thence southerly along said Avenue to W 60th St,
thence westerly along said Street to Alley,
thence northerly along said Alley to W 59th St,
thence westerly along said Street to Penn Central RR,
thence northerly along said Railroad to Chicago and Western Indiana RR,
thence northerly along said Railroad to Nonvisible Linear Legal/Statistical
Boundary (TLID:112048099),
thence westerly along said Nonvisible Linear Legal/Statistical Boundary to S
Stewart Ave,
thence northerly along said Avenue to W 55th St,
thence easterly along said Street to Chicago and Western Indiana RR,
thence northerly along said Railroad to W 55th St,
thence westerly along said Street to S Normal Blvd,
thence northerly along said Boulevard to W 54th Pl,
thence westerly along said Place to Grand Trunk Rlwy,
thence northerly along said Railway to W 51st St,
thence westerly along said Street to S Union Ave,
thence northerly along said Avenue to Union Ave,
thence northerly along said Avenue to Indiana Harbor Belt RR,

thence easterly along said Railroad to Nonvisible Linear Legal/Statistical Boundary (TLID:604910251),
thence westerly along said Nonvisible Linear Legal/Statistical Boundary to S Wallace St,
thence northerly along said Street to W 47th St,
thence westerly along said Street to S Union Ave,
thence northerly along said Avenue to W 46th St,
thence westerly along said Street to Alley,
thence northerly along said Alley to S Halsted St,
thence northerly along said Street to Nonvisible Linear Legal/Statistical Boundary (TLID:629481183),
thence westerly along said Nonvisible Linear Legal/Statistical Boundary to S Morgan St,
thence southerly along said Street to Indiana Harbor Belt RR,
thence westerly along said Railroad to S Racine Ave,
thence northerly along said Avenue to W 49th St,
thence westerly along said Street to S Laflin St,
thence northerly along said Street to Alley,
thence westerly along said Service Drive usually along a limited access highway to W 50th St,
thence westerly along said Street to S Hoyne Ave,
thence northerly along said Avenue to W 49th St,
thence westerly along said Street to Nonvisible Linear Legal/Statistical Boundary (TLID:112050696),
thence westerly along said Nonvisible Linear Legal/Statistical Boundary to W 49th St,
thence westerly along said Street to S Western Blvd,
thence southerly along said Boulevard to W 50th St,
thence easterly along said Street to Alley,
thence southerly along said Alley to W 50th Pl,
thence westerly along said Place to S Western Blvd,
thence southerly along said Boulevard to W 51st St,
thence westerly along said Street to S Kedzie Ave,
thence northerly along said Avenue to W 52nd St,
thence easterly along said Street to S Albany Ave,
thence southerly along said Avenue to W 54th St,
thence westerly along said Street to S Kedzie Ave,
thence southerly along said Avenue to W 56th St,
thence easterly along said Street to S Western Ave,
thence southerly along said Avenue to W Garfield Blvd,
thence easterly along said Boulevard to Penn Central RR,
thence southerly along said Railroad to W Garfield Blvd,
thence easterly along said Boulevard to S Hamilton Ave,
thence southerly along said Avenue to W 58th St,
thence easterly along said Street to the point of beginning.

For District: 17.

In the county of Cook,

Bounded by a line described as follows:

Beginning at the place where Alley (TLID:605584131) meets W 71st St,
thence easterly along said Street to Alley,
thence southerly along said Alley to S Bishop St,
thence northerly along said Street to W 71st St,
thence easterly along said Street to S Loomis Blvd,
thence southerly along said Boulevard to W 73rd Pl,
thence easterly along said Place to S Ada St,
thence southerly along said Street to Alley,
thence westerly along said Alley to S Loomis Blvd,
thence southerly along said Boulevard to W 79th St,
thence easterly along said Street to S Aberdeen St,
thence northerly along said Street to Alley,
thence easterly along said Alley to S Carpenter St,
thence southerly along said Street to W 79th St,
thence easterly along said Street to Nonvisible Linear Legal/Statistical
Boundary (TLID:605289212),
thence southerly along said Nonvisible Linear Legal/Statistical Boundary to S
Sangamon St,
thence southerly along said Street to W 80th St,
thence easterly along said Street to S Halsted St,
thence northerly along said Street to W 79th St,
thence westerly along said Street to S Green St,
thence northerly along said Street to W 78th St,
thence easterly along said Street to Alley,
thence northerly along said Alley to W 77th St,
thence westerly along said Street to S Halsted St,
thence northerly along said Street to Local Neighborhood Road, Rural Road, City
Street (TLID:111831052),
thence northerly along said Local Neighborhood Road, Rural Road, City Street to
Local Neighborhood Road, Rural Road, City Street (TLID:111831049),
thence northerly along said Local Neighborhood Road, Rural Road, City Street to
S Halsted St,
thence northerly along said Street to W Marquette Rd,
thence westerly along said Road to S Loomis Blvd,
thence northerly along said Boulevard to Nonvisible Linear Legal/Statistical
Boundary (TLID:616887767),
thence northerly along said Nonvisible Linear Legal/Statistical Boundary to
Loomis Blvd,
thence northerly along said Boulevard to S Loomis Blvd,
thence northerly along said Boulevard to Loomis Blvd,
thence northerly along said Boulevard to S Loomis Blvd,
thence northerly along said Boulevard to W 58th St,
thence westerly along said Street to S Hamilton Ave,
thence northerly along said Avenue to W Garfield Blvd,
thence westerly along said Boulevard to Penn Central RR,
thence northerly along said Railroad to W Garfield Blvd,
thence westerly along said Boulevard to S Western Ave,
thence southerly along said Avenue to W 56th St,
thence westerly along said Street to Alley,
thence southerly along said Alley to W 58th St,
thence easterly along said Street to S Albany Ave,

thence southerly along said Avenue to W 62nd St,
thence easterly along said Street to S Sacramento Ave,
thence southerly along said Avenue to Alley,
thence westerly along said Alley to S Whipple St,
thence southerly along said Street to W 64th St,
thence easterly along said Street to Alley,
thence northerly along said Alley to S Richmond St,
thence northerly along said Street to W 63rd St,
thence easterly along said Street to S Seeley Ave,
thence southerly along said Avenue to W Marquette Rd,
thence westerly along said Road to S Hoyne Ave,
thence southerly along said Avenue to Alley,
thence easterly along said Alley to S Damen Ave,
thence southerly along said Avenue to the point of beginning.

For District: 18.

In the county of Cook,

Bounded by a line described as follows:

Beginning at the place where W 68th St (TLID:605478760) meets S Pulaski Rd,
thence southerly along said Road to Nonvisible Linear Legal/Statistical Boundary
(TLID:112047696),
thence easterly along said Nonvisible Linear Legal/Statistical Boundary to Grand
Trunk Rlwy,
thence northerly along said Railway to Nonvisible Linear Legal/Statistical
Boundary (TLID:112050905),
thence easterly along said Nonvisible Linear Legal/Statistical Boundary to S
Central Park Ave,
thence northerly along said Avenue to W 71st St,
thence westerly along said Street to Railroad Feature (Main, Spur, or Yard)
(TLID:111816815),
thence northerly along said Railroad Feature (Main, Spur, or Yard) to Grand
Trunk Rlwy,
thence northerly along said Railway to W Marquette Rd,
thence easterly along said Road to W 67th St,
thence easterly along said Street to S Kedzie Ave,
thence southerly along said Avenue to Chicago Belt RR,
thence westerly along said Railroad to Nonvisible Linear Legal/Statistical
Boundary (TLID:616882938),
thence easterly along said Nonvisible Linear Legal/Statistical Boundary to W
75th St,
thence westerly along said Street to S St Louis Ave,
thence southerly along said Avenue to W 77th St,
thence easterly along said Street to Nonvisible Linear Legal/Statistical
Boundary (TLID:604589276),
thence easterly along said Nonvisible Linear Legal/Statistical Boundary to S
Homan Ave,
thence southerly along said Avenue to W Columbus Ave,
thence westerly along said Avenue to S Sawyer Ave,
thence northerly along said Avenue to 79th St,
thence easterly along said Street to W Columbus Ave,
thence easterly along said Avenue to Chicago Belt RR,
thence easterly along said Railroad to S Western Ave,
thence southerly along said Avenue to W 79th St,
thence easterly along said Street to 79th St,
thence easterly along said Street to W 79th St,
thence easterly along said Street to S Wolcott Ave,
thence northerly along said Avenue to Alley,
thence easterly along said Alley to S Honore St,
thence southerly along said Street to W 79th St,
thence easterly along said Street to S Wood St,
thence northerly along said Street to Alley,
thence easterly along said Alley to W 79th St,
thence easterly along said Street to S Ashland Ave,
thence northerly along said Avenue to Alley,
thence easterly along said Alley to S Laflin St,
thence southerly along said Street to W 79th St,
thence easterly along said Street to S Aberdeen St,
thence northerly along said Street to Alley,
thence easterly along said Alley to S Carpenter St,

thence southerly along said Street to W 79th St,
thence easterly along said Street to Nonvisible Linear Legal/Statistical
Boundary (TLID:605289212),
thence southerly along said Nonvisible Linear Legal/Statistical Boundary to S
Sangamon St,
thence southerly along said Street to W 80th St,
thence westerly along said Street to S Morgan St,
thence southerly along said Street to W 87th St,
thence westerly along said Street to S Loomis St,
thence southerly along said Street to W 92nd St,
thence westerly along said Street to S Laflin St,
thence northerly along said Street to Alley,
thence westerly along said Alley to S Justine St,
thence southerly along said Street to W 92nd St,
thence westerly along said Street to S Ashland Ave,
thence northerly along said Avenue to W 91st St,
thence westerly along said Street to S Paulina St,
thence southerly along said Street to Alley,
thence westerly along said Alley to S Beverly Ave,
thence northerly along said Avenue to W 91st St,
thence westerly along said Street to S Hermitage Ave,
thence northerly along said Avenue to W 90th St,
thence easterly along said Street to 90th St,
thence easterly along said Street to W 90th St,
thence easterly along said Street to S Paulina St,
thence northerly along said Street to Baltimore and Ohio RR,
thence westerly along said Railroad to S Hermitage Ave,
thence northerly along said Avenue to Alley,
thence westerly along said Alley to W 88th St,
thence westerly along said Street to S Wood St,
thence northerly along said Street to W 87th St,
thence westerly along said Street to Railroad Feature (Main, Spur, or Yard)
(TLID:613720282),
thence northerly along said Railroad Feature (Main, Spur, or Yard) to W 83rd St,
thence westerly along said Street to Local Neighborhood Road, Rural Road, City
Street (TLID:111820288),
thence southerly along said Local Neighborhood Road, Rural Road, City Street to
S Western Ave,
thence southerly along said Avenue to Nonvisible Linear Legal/Statistical
Boundary (TLID:629478574),
thence westerly along said Nonvisible Linear Legal/Statistical Boundary to
Baltimore and Ohio RR,
thence northerly along said Railroad to W 83rd St,
thence easterly along said Street to S Rockwell St,
thence southerly along said Street to W 83rd Pl,
thence westerly along said Place to S Washtenaw Ave,
thence southerly along said Avenue to W 84th St,
thence easterly along said Street to S Rockwell St,
thence southerly along said Street to W 85th Pl,
thence westerly along said Place to S Francisco Ave,
thence northerly along said Avenue to W 85th St,
thence westerly along said Street to Nonvisible Linear Legal/Statistical
Boundary (TLID:604586298),
thence westerly along said Nonvisible Linear Legal/Statistical Boundary to W
85th St,
thence westerly along said Street to W Rumsey Ave,

thence westerly along said Avenue to Nonvisible Linear Legal/Statistical Boundary (TLID:111817476),
thence northerly along said Nonvisible Linear Legal/Statistical Boundary to S Hamlin Ave,
thence northerly along said Avenue to W Columbus Ave,
thence westerly along said Avenue to W 85th St,
thence westerly along said Street to S Springfield Ave,
thence northerly along said Avenue to W 84th Pl,
thence westerly along said Place to Alley,
thence northerly along said Alley to S Pulaski Rd,
thence northerly along said Road to Alley,
thence easterly along said Alley to S Springfield Ave,
thence northerly along said Avenue to W 79th St,
thence westerly along said Street to S Kostner Ave,
thence northerly along said Avenue to Nonvisible Linear Legal/Statistical Boundary (TLID:604587156),
thence northerly along said Nonvisible Linear Legal/Statistical Boundary to W 77th St,
thence westerly along said Street to S Cicero Ave,
thence northerly along said Avenue to W Marquette Rd,
thence easterly along said Road to W 67th St,
thence easterly along said Street to S Kilbourn Ave,
thence southerly along said Avenue to W 68th St,
thence easterly along said Street to the point of beginning.

For District: 19.

In the county of Cook,

Bounded by a line described as follows:

Beginning at the place where Alley (TLID:605225434) meets N Avers Ave,
thence westerly along said Avenue to W Wellington Ave,
thence westerly along said Avenue to N Haussen Ct,
thence easterly along said Court to W Barry Ave,
thence westerly along said Avenue to N Davlin Ct,
thence easterly along said Court to N Milwaukee Ave,
thence westerly along said Avenue to N Pulaski Rd,
thence northerly along said Road to W Barry Ave,
thence westerly along said Avenue to N Karlov Ave,
thence northerly along said Avenue to W Fletcher St,
thence westerly along said Street to Alley,
thence northerly along said Alley to N Tripp Ave,
thence northerly along said Avenue to N Kearsarge Ave,
thence southerly along said Avenue to W George St,
thence easterly along said Street to N Pulaski Rd,
thence southerly along said Road to W Altgeld St,
thence easterly along said Street to Alley,
thence northerly along said Alley to N St Louis Ave,
thence northerly along said Avenue to W Wrightwood Ave,
thence easterly along said Avenue to Local Neighborhood Road, Rural Road, City Street (TLID:111759025),
thence southerly along said Local Neighborhood Road, Rural Road, City Street to N Kedzie Ave,
thence southerly along said Avenue to W Belden Ave,
thence easterly along said Avenue to N Kedzie Blvd,
thence southerly along said Boulevard to W Lyndale St,
thence easterly along said Street to Local Neighborhood Road, Rural Road, City Street (TLID:605195025),
thence southerly along said Local Neighborhood Road, Rural Road, City Street to Alley,
thence easterly along said Alley to W Belden Ave,
thence easterly along said Avenue to Nonvisible Linear Legal/Statistical Boundary (TLID:604588611),
thence easterly along said Nonvisible Linear Legal/Statistical Boundary to W Belden Ave,
thence easterly along said Avenue to Alley,
thence northerly along said Alley to W Medill Ave,
thence westerly along said Avenue to N Albany Ave,
thence northerly along said Avenue to Alley,
thence easterly along said Alley to W Medill Ave,
thence easterly along said Avenue to N Sacramento Ave,
thence northerly along said Avenue to W Fullerton Ave,
thence easterly along said Avenue to N Mozart St,
thence northerly along said Street to W Altgeld St,
thence easterly along said Street to N California Ave,
thence northerly along said Avenue to Alley,
thence easterly along said Alley to W Schubert Ave,
thence easterly along said Avenue to Nonvisible Linear Legal/Statistical Boundary (TLID:111889733),
thence southerly along said Nonvisible Linear Legal/Statistical Boundary to I-90,

thence easterly along said Primary Road to N Western Ave,
thence southerly along said Avenue to W Schubert Ave,
thence easterly along said Avenue to N Elston Ave,
thence easterly along said Avenue to Local Neighborhood Road, Rural Road, City Street (TLID:111763045),
thence northerly along said Local Neighborhood Road, Rural Road, City Street to Nonvisible Linear Legal/Statistical Boundary (TLID:111842086),
thence easterly along said Nonvisible Linear Legal/Statistical Boundary to N Damen Ave,
thence northerly along said Avenue to N Clybourn Ave,
thence westerly along said Avenue to N Leavitt St,
thence northerly along said Street to W Oakdale Ave,
thence westerly along said Avenue to N Oakley Ave,
thence northerly along said Avenue to Alley,
thence westerly along said Alley to W Nelson St,
thence westerly along said Street to N Western Ave,
thence southerly along said Avenue to Chicago River N Br,
thence westerly along said Branch to W Belmont Ave,
thence easterly along said Avenue to N Campbell Ave,
thence southerly along said Avenue to W Fletcher St,
thence easterly along said Street to N Western Ave,
thence northerly along said Avenue to W Belmont Ave,
thence easterly along said Avenue to Western Ave,
thence northerly along said Avenue to W Melrose St,
thence westerly along said Street to N Western Ave,
thence northerly along said Avenue to Nonvisible Linear Legal/Statistical Boundary (TLID:604953567),
thence northerly along said Nonvisible Linear Legal/Statistical Boundary to Western Ave,
thence northerly along said Avenue to Alley,
thence easterly along said Alley to N Claremont Ave,
thence northerly along said Avenue to W Roscoe St,
thence westerly along said Street to N Western Ave,
thence northerly along said Avenue to W Cornelia Ave,
thence easterly along said Avenue to Alley,
thence northerly along said Alley to N Western Ave,
thence northerly along said Avenue to W Addison St,
thence westerly along said Street to N Whipple St,
thence northerly along said Street to Alley,
thence westerly along said Alley to W Cornelia Ave,
thence westerly along said Avenue to N Albany Ave,
thence northerly along said Avenue to Alley,
thence westerly along said Alley to N Troy St,
thence southerly along said Street to N Elston Ave,
thence westerly along said Avenue to N Sawyer Ave,
thence northerly along said Avenue to Alley,
thence westerly along said Alley to W Waveland Ave,
thence westerly along said Avenue to N Spaulding Ave,
thence southerly along said Avenue to Alley,
thence northerly along said Alley to W Grace St,
thence westerly along said Street to N Christiana Ave,
thence southerly along said Avenue to N Elston Ave,
thence westerly along said Avenue to W Grace St,
thence westerly along said Street to Alley,
thence southerly along said Alley to W Waveland Ave,
thence westerly along said Avenue to N St Louis Ave,
thence northerly along said Avenue to W Grace St,

thence westerly along said Street to Alley,
thence northerly along said Alley to N Drake Ave,
thence northerly along said Avenue to N Elston Ave,
thence westerly along said Avenue to N Central Park Ave,
thence southerly along said Avenue to Alley,
thence westerly along said Alley to Alley (TLID:618054613),
thence southerly along said Alley to Central Park Ave,
thence southerly along said Avenue to N Central Park Ave,
thence southerly along said Avenue to Nonvisible Linear Legal/Statistical
Boundary (TLID:616785443),
thence southerly along said Nonvisible Linear Legal/Statistical Boundary to W
Addison St,
thence westerly along said Street to N Lawndale Ave,
thence southerly along said Avenue to W Cornelia Ave,
thence easterly along said Avenue to N Monticello Ave,
thence southerly along said Avenue to W Roscoe St,
thence westerly along said Street to Alley,
thence southerly along said Alley to W School St,
thence westerly along said Street to N Ridgeway Ave,
thence southerly along said Avenue to W Belmont Ave,
thence easterly along said Avenue to N Ridgeway Ave,
thence southerly along said Avenue to N Milwaukee Ave,
thence easterly along said Avenue to N Hamlin Ave,
thence westerly along said Avenue to Alley,
thence westerly along said Alley to the point of beginning.

For District: 20.

In the county of Cook,

Bounded by a line described as follows:

Beginning at the place where E 87th St (TLID:605532810) meets S Anthony Ave,
thence westerly along said Avenue to E 85th St,
thence westerly along said Street to S Euclid Ave,
thence northerly along said Avenue to E 84th St,
thence westerly along said Street to S Cregier Ave,
thence southerly along said Avenue to E 85th St,
thence westerly along said Street to Nonvisible Linear Legal/Statistical
Boundary (TLID:112047394),
thence westerly along said Nonvisible Linear Legal/Statistical Boundary to
Nonvisible Linear Legal/Statistical Boundary (TLID:112047396),
thence northerly along said Nonvisible Linear Legal/Statistical Boundary to E
83rd St,
thence westerly along said Street to Illinois Central RR,
thence southerly along said Railroad to E 82nd St,
thence easterly along said Street to Alley,
thence northerly along said Alley to E 81st St,
thence westerly along said Street to S Drexel Ave,
thence northerly along said Avenue to Local Neighborhood Road, Rural Road, City
Street (TLID:629478758),
thence westerly along said Local Neighborhood Road, Rural Road, City Street to E
73rd St,
thence easterly along said Street to I- 90,
thence westerly along said Primary Road to S Cottage Grove Ave,
thence northerly along said Avenue to E 71st St,
thence westerly along said Street to S Cottage Grove Ave,
thence northerly along said Avenue to E 65th St,
thence westerly along said Street to S Langley Ave,
thence northerly along said Avenue to E 64th St,
thence easterly along said Street to S Cottage Grove Ave,
thence northerly along said Avenue to E 60th St,
thence westerly along said Street to S King Dr,
thence northerly along said Drive to E 51st St,
thence westerly along said Street to Hyde Park Blvd,
thence easterly along said Boulevard to E 51st St,
thence easterly along said Street to S Woodlawn Ave,
thence southerly along said Avenue to E 53rd St,
thence easterly along said Street to S Kimbark Ave,
thence southerly along said Avenue to E 55th St,
thence easterly along said Street to S Kenwood Ave,
thence southerly along said Avenue to E Park Pl,
thence easterly along said Place to Alley,
thence easterly along said Alley to S Dorchester Ave,
thence southerly along said Avenue to E 56th St,
thence easterly along said Street to S Stony Island Ave,
thence southerly along said Avenue to Stony Island Ave,
thence southerly along said Avenue to S Stony Island Ave,
thence southerly along said Avenue to E Marquette Dr,
thence easterly along said Drive to Stony Island Ave,
thence southerly along said Avenue to E 67th St,
thence easterly along said Street to S Euclid Ave,
thence southerly along said Avenue to E 69th St,

thence westerly along said Street to Stony Island Ave,
thence southerly along said Avenue to S Stony Island Ave,
thence southerly along said Avenue to Stony Island Ave,
thence southerly along said Avenue to Local Neighborhood Road, Rural Road, City
Street (TLID:605553995),
thence southerly along said Local Neighborhood Road, Rural Road, City Street to
E 79th St,
thence easterly along said Street to S Yates Blvd,
thence southerly along said Boulevard to Nonvisible Linear Legal/Statistical
Boundary (TLID:629479924),
thence southerly along said Nonvisible Linear Legal/Statistical Boundary to E
87th St,
thence westerly along said Street to the point of beginning.

For District: 21.

In the county of Cook,

Bounded by a line described as follows:

Beginning at the place where 87th St (TLID:112201652) meets S Western Ave,
thence southerly along said Avenue to W 99th St,
thence easterly along said Street to S Artesian Ave,
thence southerly along said Avenue to W 102nd St,
thence easterly along said Street to S Oakley Ave,
thence northerly along said Avenue to W 101st St,
thence easterly along said Street to S Longwood Dr,
thence northerly along said Drive to W 103rd St,
thence easterly along said Street to S Malta St,
thence easterly along said Street to S Vincennes Ave,
thence northerly along said Avenue to W 103rd St,
thence easterly along said Street to I- 57,
thence southerly along said Primary Road to Penn Central RR,
thence southerly along said Railroad to W Leg Dan Ryan Expy,
thence southerly along said Expressway to W 107th St,
thence easterly along said Street to Nonvisible Linear Legal/Statistical
Boundary (TLID:604588980),
thence easterly along said Nonvisible Linear Legal/Statistical Boundary to W
107th St,
thence easterly along said Street to Alley,
thence northerly along said Alley to S Eggleston Ave,
thence northerly along said Avenue to W 107th St,
thence easterly along said Street to S State St,
thence northerly along said Street to Alley,
thence easterly along said Alley to S Wabash Ave,
thence northerly along said Avenue to E 105th St,
thence westerly along said Street to W 105th St,
thence westerly along said Street to S Wentworth Ave,
thence northerly along said Avenue to W 103rd St,
thence easterly along said Street to S la Salle St,
thence northerly along said Street to W 99th St,
thence easterly along said Street to S Wentworth Ave,
thence northerly along said Avenue to S Lafayette Ave,
thence easterly along said Avenue to S la Salle St,
thence northerly along said Street to Alley,
thence westerly along said Alley to S Wentworth Ave,
thence southerly along said Avenue to W 95th St,
thence westerly along said Street to Chicago and Western Indiana RR,
thence northerly along said Railroad to Property/Parcel Line(Including PLSS)
(TLID:112049124),
thence westerly along said Property/Parcel Line(Including PLSS) to S Eggleston
Ave,
thence southerly along said Avenue to W 95th St,
thence westerly along said Street to S Halsted St,
thence northerly along said Street to W 92nd St,
thence westerly along said Street to S Genoa Ave,
thence southerly along said Avenue to Nonvisible Linear Legal/Statistical
Boundary (TLID:112047356),
thence westerly along said Nonvisible Linear Legal/Statistical Boundary to S
Vincennes Ave,
thence northerly along said Avenue to W 92nd St,

thence easterly along said Street to S Throop St,
thence northerly along said Street to Alley,
thence westerly along said Alley to S Ada St,
thence southerly along said Street to W 92nd St,
thence westerly along said Street to S Laflin St,
thence northerly along said Street to Alley,
thence westerly along said Alley to S Justine St,
thence southerly along said Street to W 92nd St,
thence westerly along said Street to S Ashland Ave,
thence northerly along said Avenue to W 91st St,
thence westerly along said Street to S Paulina St,
thence southerly along said Street to Alley,
thence westerly along said Alley to S Beverly Ave,
thence northerly along said Avenue to W 91st St,
thence westerly along said Street to S Hermitage Ave,
thence northerly along said Avenue to W 90th St,
thence easterly along said Street to 90th St,
thence easterly along said Street to W 90th St,
thence easterly along said Street to S Paulina St,
thence northerly along said Street to Baltimore and Ohio RR,
thence westerly along said Railroad to S Hermitage Ave,
thence northerly along said Avenue to Alley,
thence westerly along said Alley to W 88th St,
thence westerly along said Street to S Wood St,
thence northerly along said Street to W 87th St,
thence westerly along said Street to Railroad Feature (Main, Spur, or Yard)
(TLID:613720282),
thence northerly along said Railroad Feature (Main, Spur, or Yard) to W 83rd St,
thence westerly along said Street to Local Neighborhood Road, Rural Road, City
Street (TLID:111820288),
thence southerly along said Local Neighborhood Road, Rural Road, City Street to
S Western Ave,
thence southerly along said Avenue to Nonvisible Linear Legal/Statistical
Boundary (TLID:629478574),
thence westerly along said Nonvisible Linear Legal/Statistical Boundary to
Baltimore and Ohio RR,
thence northerly along said Railroad to W 83rd St,
thence easterly along said Street to S Rockwell St,
thence southerly along said Street to W 83rd Pl,
thence westerly along said Place to S Washtenaw Ave,
thence southerly along said Avenue to W 84th St,
thence easterly along said Street to S Rockwell St,
thence southerly along said Street to W 85th Pl,
thence westerly along said Place to S Francisco Ave,
thence northerly along said Avenue to W 85th St,
thence westerly along said Street to Nonvisible Linear Legal/Statistical
Boundary (TLID:604586298),
thence westerly along said Nonvisible Linear Legal/Statistical Boundary to W
85th St,
thence westerly along said Street to W Rumsey Ave,
thence westerly along said Avenue to Nonvisible Linear Legal/Statistical
Boundary (TLID:111817476),
thence northerly along said Nonvisible Linear Legal/Statistical Boundary to S
Hamlin Ave,
thence northerly along said Avenue to W Columbus Ave,
thence westerly along said Avenue to W 85th St,
thence westerly along said Street to S Springfield Ave,

thence northerly along said Avenue to W 84th Pl,
thence westerly along said Place to Alley,
thence northerly along said Alley to S Pulaski Rd,
thence northerly along said Road to Alley,
thence easterly along said Alley to S Springfield Ave,
thence northerly along said Avenue to W 79th St,
thence westerly along said Street to S Kostner Ave,
thence northerly along said Avenue to Nonvisible Linear Legal/Statistical
Boundary (TLID:604587156),
thence northerly along said Nonvisible Linear Legal/Statistical Boundary to W
77th St,
thence westerly along said Street to S Cicero Ave,
thence southerly along said Avenue to 87th St,
thence easterly along said Street to W 87th St,
thence easterly along said Street to 87th St,
thence easterly along said Street to Nonvisible Linear Legal/Statistical
Boundary (TLID:604589368),
thence easterly along said Nonvisible Linear Legal/Statistical Boundary to 87th
St,
thence easterly along said Street to the point of beginning.

For District: 22.

In the county of Cook,

Bounded by a line described as follows:

Beginning at the place where W 47th St (TLID:111799961) meets Chicago Belt RR, thence northerly along said Railroad to W 45th St, thence easterly along said Street to Nonvisible Linear Legal/Statistical Boundary (TLID:604587160), thence easterly along said Nonvisible Linear Legal/Statistical Boundary to W 45th St, thence easterly along said Street to S Pulaski Rd, thence northerly along said Road to Service Drive usually along a limited access highway (TLID:633631106), thence northerly along said Service Drive usually along a limited access highway to S Pulaski Rd, thence northerly along said Road to Perennial Shoreline (TLID:112383538), thence easterly along said Perennial Shoreline to S Central Park Ave, thence southerly along said Avenue to Perennial Shoreline (TLID:111892197), thence easterly along said Perennial Shoreline to S Kedzie Ave, thence northerly along said Avenue to W Cermak Rd, thence westerly along said Road to S Trumbull Ave, thence northerly along said Avenue to W Cermak Rd, thence westerly along said Road to Nonvisible Linear Legal/Statistical Boundary (TLID:111890076), thence southerly along said Nonvisible Linear Legal/Statistical Boundary to Chicago Burlington and Quincy RR, thence westerly along said Railroad to Baltimore and Ohio RR, thence westerly along said Railroad to Chicago Burlington and Quincy RR, thence westerly along said Railroad to Chicago Belt RR, thence southerly along said Railroad to Nonvisible Linear Legal/Statistical Boundary (TLID:605630346), thence easterly along said Nonvisible Linear Legal/Statistical Boundary to Nonvisible Linear Legal/Statistical Boundary (TLID:112201851), thence southerly along said Nonvisible Linear Legal/Statistical Boundary to Gulf Mobile and Ohio RR, thence westerly along said Railroad to Nonvisible Linear Legal/Statistical Boundary (TLID:112226294), thence southerly along said Nonvisible Linear Legal/Statistical Boundary to S Laramie Ave, thence southerly along said Avenue to W 47th St, thence easterly along said Street to the point of beginning.

For District: 23.

In the county of Cook,

Bounded by a line described as follows:

Beginning at the place where W 65th St (TLID:605296415) meets S Harlem Ave,
thence northerly along said Avenue to Harlem Ave,
thence northerly along said Avenue to S Harlem Ave,
thence northerly along said Avenue to Nonvisible Linear Legal/Statistical
Boundary (TLID:604588968),
thence northerly along said Nonvisible Linear Legal/Statistical Boundary to S
Harlem Ave,
thence northerly along said Avenue to Nonvisible Linear Legal/Statistical
Boundary (TLID:112201789),
thence easterly along said Nonvisible Linear Legal/Statistical Boundary to W
51st St,
thence easterly along said Street to S Normandy Ave,
thence southerly along said Avenue to W Archer Ave,
thence easterly along said Avenue to S Archer Ave S,
thence easterly along said Local Neighborhood Road, Rural Road, City Street to W
55th St,
thence easterly along said Street to S Laramie Ave,
thence northerly along said Avenue to Archer Ave S,
thence easterly along said Local Neighborhood Road, Rural Road, City Street to S
Kenneth Ave,
thence northerly along said Avenue to Alley,
thence easterly along said Alley to S Kostner Ave,
thence northerly along said Avenue to W 51st St,
thence easterly along said Street to S Archer Ave,
thence easterly along said Avenue to S Kildare Ave,
thence northerly along said Avenue to W 51st St,
thence easterly along said Street to S Tripp Ave,
thence northerly along said Avenue to W 51st St,
thence easterly along said Street to 4200 W,
thence northerly along said Local Neighborhood Road, Rural Road, City Street to
W 49th St,
thence easterly along said Street to Alley,
thence northerly along said Alley to W 48th St,
thence easterly along said Street to S Hamlin Ave,
thence northerly along said Avenue to W 47th St,
thence easterly along said Street to Central Park Ave,
thence southerly along said Avenue to Soo Line RR,
thence southerly along said Railroad to S California Ave,
thence southerly along said Avenue to W 50th St,
thence easterly along said Street to Alley,
thence southerly along said Alley to S Artesian Ave,
thence southerly along said Avenue to Alley,
thence easterly along said Alley to W 51st St,
thence westerly along said Street to S Kedzie Ave,
thence northerly along said Avenue to W 52nd St,
thence easterly along said Street to S Albany Ave,
thence southerly along said Avenue to W 54th St,
thence westerly along said Street to S Kedzie Ave,
thence southerly along said Avenue to W 56th St,
thence easterly along said Street to Alley,
thence southerly along said Alley to W 58th St,

thence easterly along said Street to S Albany Ave,
thence southerly along said Avenue to Alley,
thence westerly along said Alley to S Kedzie Ave,
thence northerly along said Avenue to W 58th St,
thence westerly along said Street to Alley,
thence southerly along said Alley to W 61st Pl,
thence easterly along said Place to S Kedzie Ave,
thence southerly along said Avenue to W 62nd St,
thence westerly along said Street to Grand Trunk Western RR,
thence northerly along said Railroad to Nonvisible Linear Legal/Statistical
Boundary (TLID:112050906),
thence westerly along said Nonvisible Linear Legal/Statistical Boundary to W
61st Pl,
thence westerly along said Place to S Hamlin Ave,
thence northerly along said Avenue to W 61st St,
thence westerly along said Street to S Springfield Ave,
thence northerly along said Avenue to W 59th St,
thence westerly along said Street to S Pulaski Rd,
thence northerly along said Road to W 58th St,
thence westerly along said Street to Alley,
thence northerly along said Alley to W 57th Pl,
thence easterly along said Place to S Pulaski Rd,
thence northerly along said Road to W 56th Pl,
thence westerly along said Place to Alley,
thence northerly along said Alley to W 56th St,
thence easterly along said Street to S Pulaski Rd,
thence northerly along said Road to W 55th St,
thence westerly along said Street to Chicago Belt RR,
thence southerly along said Railroad to W 59th St,
thence easterly along said Street to S Cicero Ave,
thence southerly along said Avenue to W 63rd St,
thence westerly along said Street to S Central Ave,
thence northerly along said Avenue to W 59th St,
thence westerly along said Street to Nonvisible Linear Legal/Statistical
Boundary (TLID:111797525),
thence westerly along said Nonvisible Linear Legal/Statistical Boundary to W
59th St,
thence westerly along said Street to S Nashville Ave,
thence northerly along said Avenue to Nonvisible Linear Legal/Statistical
Boundary (TLID:604958882),
thence southerly along said Nonvisible Linear Legal/Statistical Boundary to
Indiana Harbor Belt RR,
thence westerly along said Railroad to Nonvisible Linear Legal/Statistical
Boundary (TLID:111796608),
thence northerly along said Nonvisible Linear Legal/Statistical Boundary to S
Oak Park Ave,
thence southerly along said Avenue to W 65th St,
thence westerly along said Street to the point of beginning

For District: 24.

In the county of Cook,

Bounded by a line described as follows:

Beginning at the place where Belt Railway of Chicago (TLID:112226268) meets Roosevelt Rd,
thence westerly along said Road to S Laramie Ave,
thence northerly along said Avenue to W Harrison St,
thence easterly along said Street to S Lavergne Ave,
thence southerly along said Avenue to W Flourney St,
thence westerly along said Street to Ramp (TLID:618888049),
thence easterly along said Ramp to I- 290,
thence easterly along said Primary Road to S Pulaski Rd,
thence northerly along said Road to Eisenhower Expy,
thence easterly along said Expressway to S Independence Blvd,
thence southerly along said Boulevard to W Fillmore St,
thence easterly along said Street to S Independence Blvd,
thence northerly along said Boulevard to Baltimore and Ohio RR,
thence easterly along said Railroad to S Albany Ave,
thence southerly along said Avenue to Nonvisible Linear Legal/Statistical Boundary (TLID:604589377),
thence easterly along said Nonvisible Linear Legal/Statistical Boundary to W Roosevelt Rd,
thence easterly along said Road to Penn St,
thence easterly along said Street to W Taylor St,
thence westerly along said Street to Chicago Burlington and Quincy RR;
thence northerly along said Railroad to W Lexington St,
thence easterly along said Street to S Western Ave,
thence northerly along said Avenue to W Flourney St,
thence easterly along said Street to Alley,
thence southerly along said Alley to S Claremont Ave,
thence northerly along said Avenue to W Flourney St,
thence easterly along said Street to S Leavitt St,
thence southerly along said Street to W Campbell Park Dr,
thence westerly along said Drive to Evergreen Pl,
thence westerly along said Place to S Leavitt St,
thence southerly along said Street to W Lexington St,
thence easterly along said Street to S Hoyne Ave,
thence northerly along said Avenue to W Flourney St,
thence easterly along said Street to S Damen Ave,
thence southerly along said Avenue to W Ogden Ave,
thence easterly along said Avenue to S Winchester Ave,
thence easterly along said Avenue to Nonvisible Linear Legal/Statistical Boundary (TLID:605268217),
thence southerly along said Nonvisible Linear Legal/Statistical Boundary to Alley (TLID:605268219),
thence easterly along said Alley to Private Road for service vehicles (logging, oil fields, ranches, etc.) (TLID:111802496),
thence easterly along said Private Road for service vehicles (logging, oil fields, ranches, etc.) to S Wood St,
thence southerly along said Street to W Flourney St,
thence easterly along said Street to Local Neighborhood Road, Rural Road, City Street (TLID:111892296),
thence easterly along said Local Neighborhood Road, Rural Road, City Street to Ashland Ave,

thence northerly along said Avenue to W Harrison St,
thence easterly along said Street to S Loomis St,
thence southerly along said Street to Alley,
thence westerly along said Service Drive usually along a limited access highway
to S Laflin St,
thence southerly along said Street to Alley,
thence westerly along said Alley to Nonvisible Linear Legal/Statistical Boundary
(TLID:604586611),
thence easterly along said Nonvisible Linear Legal/Statistical Boundary to W
Lexington St,
thence easterly along said Street to Nonvisible Linear Legal/Statistical
Boundary (TLID:604590089),
thence easterly along said Nonvisible Linear Legal/Statistical Boundary to W
Lexington St,
thence easterly along said Street to S Racine Ave,
thence northerly along said Avenue to W Vernon Park Pl,
thence easterly along said Place to S Morgan St,
thence northerly along said Street to I- 290,
thence easterly along said Primary Road to S Halsted St,
thence southerly along said Street to Eisenhower Expy,
thence easterly along said Expressway to I- 90,
thence southerly along said Primary Road to Congress Pkwy,
thence easterly along said Parkway to S Des Plaines Ave,
thence southerly along said Avenue to W Tilden St,
thence easterly along said Street to S Clinton St,
thence northerly along said Street to W Van Buren St,
thence easterly along said Street to S Clark St,
thence southerly along said Street to W Harrison St,
thence easterly along said Street to S Federal St,
thence southerly along said Street to Local Neighborhood Road, Rural Road, City
Street (TLID:605015116),
thence easterly along said Local Neighborhood Road, Rural Road, City Street to S
Dearborn St,
thence southerly along said Street to W Polk St,
thence westerly along said Street to S Clark St,
thence westerly along said Street to W Polk St,
thence westerly along said Street to Nonvisible Linear Legal/Statistical
Boundary (TLID:111827697),
thence westerly along said Nonvisible Linear Legal/Statistical Boundary to W
Polk St,
thence westerly along said Street to Nonvisible Linear Legal/Statistical
Boundary (TLID:604953372),
thence westerly along said Nonvisible Linear Legal/Statistical Boundary to I- 90,
thence southerly along said Primary Road to W Taylor St,
thence easterly along said Street to S Morgan St,
thence southerly along said Street to W Roosevelt Rd,
thence westerly along said Road to S Racine Ave,
thence northerly along said Avenue to W Arthington St,
thence westerly along said Street to S Lytle St,
thence southerly along said Street to W Taylor St,
thence westerly along said Street to S Throop St,
thence southerly along said Street to Alley,
thence westerly along said Alley to S Loomis St,
thence northerly along said Street to W Fillmore St,
thence westerly along said Street to Alley,
thence westerly along said Alley to W Taylor St,
thence westerly along said Street to Ashland Ave,

thence southerly along said Avenue to W Roosevelt Rd,
thence westerly along said Road to S Ashland Ave,
thence southerly along said Avenue to Roosevelt Rd,
thence westerly along said Road to S Oakley Ave,
thence southerly along said Avenue to Alley,
thence easterly along said Alley to S Western Ave,
thence northerly along said Avenue to 18th St,
thence westerly along said Street to W 18th St,
thence easterly along said Street to Chicago Burlington and Quincy RR,
thence westerly along said Railroad to S Albany Ave,
thence southerly along said Avenue to W 21st St,
thence westerly along said Street to Nonvisible Linear Legal/Statistical
Boundary (TLID:111801917),
thence southerly along said Nonvisible Linear Legal/Statistical Boundary to
Chicago Burlington and Quincy RR,
thence westerly along said Railroad to S Spaulding Ave,
thence southerly along said Avenue to Alley,
thence westerly along said Alley to Nonvisible Linear Legal/Statistical Boundary
(TLID:604587184),
thence southerly along said Nonvisible Linear Legal/Statistical Boundary to
Chicago Burlington and Quincy RR,
thence westerly along said Railroad to S Homan Ave,
thence southerly along said Avenue to W Cermak Rd,
thence westerly along said Road to S Trumbull Ave,
thence northerly along said Avenue to W Cermak Rd,
thence westerly along said Road to Nonvisible Linear Legal/Statistical Boundary
(TLID:111890076),
thence southerly along said Nonvisible Linear Legal/Statistical Boundary to
Chicago Burlington and Quincy RR,
thence westerly along said Railroad to Baltimore and Ohio RR,
thence westerly along said Railroad to Chicago Burlington and Quincy RR,
thence westerly along said Railroad to Chicago Belt RR,
thence northerly along said Railroad to Branch of C RR,
thence northerly along said Railroad to Belt Railway of Chicago,
thence northerly along said Railroad Feature (Main, Spur, or Yard) to the point
of beginning.

For District: 25.

In the county of Cook,

Bounded by a line described as follows:

Beginning at the place where W 24th St (TLID:616787625) meets Coulter St,
thence easterly along said Street to S Hoyne Ave,
thence southerly along said Avenue to Alley,
thence easterly along said Alley to S Damen Ave,
thence southerly along said Avenue to Nonvisible Linear Legal/Statistical
Boundary (TLID:618050356),
thence easterly along said Nonvisible Linear Legal/Statistical Boundary to S
Ashland Ave,
thence southerly along said Avenue to S Archer Ave,
thence westerly along said Avenue to N Archer Ave,
thence easterly along said Avenue to S Archer Ave,
thence easterly along said Avenue to S Keeley St,
thence southerly along said Street to W 31st St,
thence easterly along said Street to Chicago and Western Indiana RR,
thence northerly along said Railroad to Nonvisible Linear Legal/Statistical
Boundary (TLID:629481217),
thence westerly along said Nonvisible Linear Legal/Statistical Boundary to W
30th St,
thence westerly along said Street to Alley,
thence northerly along said Alley to W 29th St,
thence easterly along said Street to S Canal St,
thence northerly along said Street to Alley,
thence westerly along said Alley to S Normal Ave,
thence northerly along said Avenue to W 26th St,
thence easterly along said Street to S Canal St,
thence northerly along said Street to I- 90,
thence westerly along said Primary Road to Ramp (TLID:605496936),
thence northerly along said Ramp to I- 55,
thence westerly along said Primary Road to I- 90,
thence westerly along said Primary Road to Dan Ryan Expy,
thence northerly along said Expressway to Chicago River S Br,
thence westerly along said Branch to Dan Ryan Expy,
thence northerly along said Expressway to Alley,
thence westerly along said Alley to Dan Ryan Expy,
thence northerly along said Expressway to W Cermak Rd,
thence westerly along said Road to Chicago River S Br,
thence northerly along said Branch to S Canal St,
thence northerly along said Street to W 16th St,
thence westerly along said Street to W Ulth St,
thence westerly along said Street to W 16th St,
thence westerly along said Street to 16th St,
thence westerly along said Street to W 16th St,
thence westerly along said Street to S Peoria St,
thence northerly along said Street to W 14th Pl,
thence westerly along said Place to S Racine Ave,
thence westerly along said Avenue to W 15th St,
thence westerly along said Street to S Laflin St,
thence northerly along said Street to Alley,
thence westerly along said Alley to W 15th St,
thence westerly along said Street to S Ashland Ave,
thence northerly along said Avenue to Roosevelt Rd,

thence westerly along said Road to S Oakley Ave,
thence southerly along said Avenue to Alley,
thence easterly along said Alley to S Western Ave,
thence northerly along said Avenue to 18th St,
thence westerly along said Street to W 18th St,
thence easterly along said Street to Chicago Burlington and Quincy RR,
thence westerly along said Railroad to S Albany Ave,
thence southerly along said Avenue to W 21st St,
thence westerly along said Street to Nonvisible Linear Legal/Statistical
Boundary (TLID:111801917),
thence southerly along said Nonvisible Linear Legal/Statistical Boundary to
Chicago Burlington and Quincy RR,
thence westerly along said Railroad to S Spaulding Ave,
thence southerly along said Avenue to Alley,
thence westerly along said Alley to Nonvisible Linear Legal/Statistical Boundary
(TLID:604587184),
thence southerly along said Nonvisible Linear Legal/Statistical Boundary to
Chicago Burlington and Quincy RR,
thence westerly along said Railroad to S Homan Ave,
thence southerly along said Avenue to W Cermak Rd,
thence easterly along said Road to S Kedzie Ave,
thence southerly along said Avenue to W 24th St,
thence easterly along said Street to S Whipple St,
thence northerly along said Street to W 23rd St,
thence easterly along said Street to Alley,
thence northerly along said Alley to S Sacramento Ave,
thence northerly along said Avenue to W Cermak Rd,
thence easterly along said Road to S Rockwell St,
thence southerly along said Street to the point of beginning.

For District: 26.

In the county of Cook,

Bounded by a line described as follows:

Beginning at the place where N Kostner Ave (TLID:605055774) meets W Grand Ave,
thence easterly along said Avenue to Grand Ave,
thence easterly along said Avenue to W Grand Ave,
thence easterly along said Avenue to N Homan Ave,
thence easterly along said Avenue to W Grand Ave,
thence easterly along said Avenue to N Albany Ave,
thence southerly along said Avenue to W Chicago Ave,
thence easterly along said Avenue to W Grand Ave,
thence easterly along said Avenue to N Campbell Ave,
thence southerly along said Avenue to W Hubbard St,
thence easterly along said Street to N Wolcott Ave,
thence northerly along said Avenue to W Ferdinand St,
thence easterly along said Street to N Wood St,
thence northerly along said Street to W Grand Ave,
thence easterly along said Avenue to N Paulina St,
thence northerly along said Street to W Ontario St,
thence easterly along said Street to N Ashland Ave,
thence northerly along said Avenue to Alley,
thence easterly along said Alley to N Bishop St,
thence northerly along said Street to W Erie St,
thence westerly along said Street to N Ashland Ave,
thence northerly along said Avenue to Alley,
thence westerly along said Alley to N Paulina St,
thence northerly along said Street to W Huron St,
thence westerly along said Street to N Wood St,
thence northerly along said Street to Alley,
thence easterly along said Alley to N Paulina St,
thence northerly along said Street to W Superior St,
thence westerly along said Street to N Wood St,
thence northerly along said Street to Alley,
thence easterly along said Alley to N Paulina St,
thence northerly along said Street to Alley,
thence westerly along said Alley to N Wood St,
thence northerly along said Street to W Rice St,
thence westerly along said Street to N Wolcott Ave,
thence southerly along said Avenue to W Superior St,
thence westerly along said Street to N Damen Ave,
thence northerly along said Avenue to W Chicago Ave,
thence westerly along said Avenue to N Hoyne Ave,
thence southerly along said Avenue to W Superior St,
thence easterly along said Street to N Damen Ave,
thence southerly along said Avenue to W Grand Ave,
thence westerly along said Avenue to N Hoyne Ave,
thence northerly along said Avenue to W Ohio St,
thence westerly along said Street to N Oakley Blvd,
thence southerly along said Boulevard to Alley,
thence westerly along said Alley to N Western Ave,
thence southerly along said Avenue to Alley,
thence westerly along said Alley to W Erie St,
thence westerly along said Street to N Campbell Ave,
thence northerly along said Avenue to W Huron St,

thence westerly along said Street to N Rockwell St,
thence northerly along said Street to W Chicago Ave,
thence westerly along said Avenue to N Fairfield Ave,
thence northerly along said Avenue to Alley,
thence easterly along said Alley to N Washtenaw Ave,
thence northerly along said Avenue to W Augusta Blvd,
thence easterly along said Boulevard to N Campbell Ave,
thence northerly along said Avenue to Alley,
thence westerly along said Alley to N Washtenaw Ave,
thence northerly along said Avenue to Alley,
thence westerly along said Alley to W Thomas St,
thence westerly along said Street to Alley,
thence southerly along said Alley to W Cortez St,
thence easterly along said Street to N Rockwell St,
thence northerly along said Street to Alley,
thence easterly along said Alley to W Thomas St,
thence easterly along said Street to N Campbell Ave,
thence northerly along said Avenue to W Haddon Ave,
thence easterly along said Avenue to N Western Ave,
thence northerly along said Avenue to W Potomac Ave,
thence westerly along said Avenue to Alley,
thence northerly along said Alley to W Hirsch St,
thence easterly along said Street to N Artesian Ave,
thence northerly along said Avenue to W Le Moyne St,
thence westerly along said Street to N Campbell Ave,
thence northerly along said Avenue to W North Ave,
thence westerly along said Avenue to North Ave,
thence westerly along said Avenue to N Humboldt Blvd,
thence northerly along said Boulevard to W Armitage Ave,
thence westerly along said Avenue to Nonvisible Linear Legal/Statistical
Boundary (TLID:604590217),
thence westerly along said Nonvisible Linear Legal/Statistical Boundary to W
Armitage Ave,
thence westerly along said Avenue to Nonvisible Linear Legal/Statistical
Boundary (TLID:604588977),
thence westerly along said Nonvisible Linear Legal/Statistical Boundary to W
Armitage Ave,
thence westerly along said Avenue to Spaulding Ave,
thence westerly along said Avenue to W Armitage Ave,
thence westerly along said Avenue to Tripp Ave,
thence westerly along said Avenue to W Armitage Ave,
thence westerly along said Avenue to N Kostner Ave,
thence southerly along said Avenue to the point of beginning.

For District: 27.

In the county of Cook,

Bounded by a line described as follows:

Beginning at the place where W Jackson Blvd (TLID:111765963) meets S Albany Ave,
thence southerly along said Avenue to Alley,
thence easterly along said Alley to S Whipple St,
thence southerly along said Street to Alley,
thence easterly along said Alley to S Francisco Ave,
thence southerly along said Avenue to W Van Buren St,
thence easterly along said Street to Chicago Burlington and Quincy RR,
thence southerly along said Railroad to Eisenhower Expy,
thence easterly along said Expressway to S Oakley Blvd,
thence northerly along said Boulevard to W Van Buren St,
thence easterly along said Street to S Leavitt St,
thence northerly along said Street to W Jackson Blvd,
thence easterly along said Boulevard to Alley,
thence southerly along said Alley to W Van Buren St,
thence easterly along said Street to S Hoyne Ave,
thence northerly along said Avenue to W Jackson Blvd,
thence easterly along said Boulevard to S Seeley Ave,
thence southerly along said Avenue to W Van Buren St,
thence easterly along said Street to Railroad Feature (Main, Spur, or Yard)
(TLID:618046916),
thence southerly along said Railroad Feature (Main, Spur, or Yard) to Ramp
(TLID:618887782),
thence easterly along said Ramp to W Van Buren St,
thence easterly along said Street to Ashland Ave,
thence northerly along said Avenue to W Adams St,
thence easterly along said Street to S Loomis St,
thence northerly along said Street to W Monroe St,
thence easterly along said Street to S Throop St,
thence northerly along said Street to W Madison St,
thence easterly along said Street to N Elizabeth St,
thence northerly along said Street to W Washington Blvd,
thence easterly along said Boulevard to N Racine Ave,
thence northerly along said Avenue to Alley,
thence easterly along said Alley to N May St,
thence northerly along said Street to W Hubbard St,
thence easterly along said Street to Alley,
thence northerly along said Alley to W Grand Ave,
thence easterly along said Avenue to Kennedy Expy,
thence easterly along said Expressway to Nonvisible Linear Legal/Statistical
Boundary (TLID:605272013),
thence easterly along said Nonvisible Linear Legal/Statistical Boundary to Ramp
(TLID:111767843),
thence northerly along said Ramp to Local Neighborhood Road, Rural Road, City
Street (TLID:111841392),
thence easterly along said Local Neighborhood Road, Rural Road, City Street to
Nonvisible Linear Legal/Statistical Boundary (TLID:604589321),
thence westerly along said Nonvisible Linear Legal/Statistical Boundary to N
Milwaukee Ave,
thence westerly along said Avenue to W Erie St,
thence westerly along said Street to Chicago and North Western RR,

thence easterly along said Railroad to Local Neighborhood Road, Rural Road, City Street (TLID:604999096),
thence easterly along said Local Neighborhood Road, Rural Road, City Street to Service Drive usually along a limited access highway (TLID:616786220),
thence easterly along said Service Drive usually along a limited access highway to I 90 Con,
thence easterly along said Local Neighborhood Road, Rural Road, City Street to Local Neighborhood Road, Rural Road, City Street (TLID:616786644),
thence easterly along said Local Neighborhood Road, Rural Road, City Street to Chicago River N Br,
thence westerly along said Branch to W Chicago Ave,
thence easterly along said Avenue to Nonvisible Linear Legal/Statistical Boundary (TLID:604589475),
thence easterly along said Nonvisible Linear Legal/Statistical Boundary to W Chicago Ave,
thence easterly along said Avenue to Chicago Ave,
thence easterly along said Avenue to N Franklin St,
thence northerly along said Street to W Chestnut St,
thence easterly along said Street to N Wells St,
thence northerly along said Street to W Wendell St,
thence easterly along said Street to Alley,
thence northerly along said Alley to W Maple St,
thence easterly along said Street to LaSalle St,
thence northerly along said Street to W Elm St,
thence easterly along said Street to N Clark St,
thence northerly along said Street to W Division St,
thence westerly along said Street to Alley,
thence southerly along said Alley to W Elm St,
thence westerly along said Street to N Wells St,
thence southerly along said Street to W Hill St,
thence westerly along said Street to Conrail RR,
thence southerly along said Railroad to W Oak St,
thence westerly along said Street to N Orleans St,
thence northerly along said Street to W Division St,
thence westerly along said Street to Division St,
thence westerly along said Street to N Sedgwick St,
thence northerly along said Street to Sedgwick St,
thence northerly along said Street to N Sedgwick St,
thence northerly along said Street to Nonvisible Linear Legal/Statistical Boundary (TLID:604589278),
thence northerly along said Nonvisible Linear Legal/Statistical Boundary to N Sedgwick St,
thence northerly along said Street to W Schiller St,
thence easterly along said Street to N Orleans St,
thence northerly along said Street to North Ave,
thence easterly along said Avenue to N North Park Ave,
thence northerly along said Avenue to Alley,
thence westerly along said Alley to North Ave,
thence westerly along said Avenue to N Sedgwick St,
thence southerly along said Street to W Blackhawk St,
thence westerly along said Street to N Cleveland Ave,
thence southerly along said Avenue to N Clybourn Ave,
thence easterly along said Avenue to N Larrabee St,
thence northerly along said Street to W North Ave,
thence westerly along said Avenue to N Vine St,
thence northerly along said Street to W Willow St,
thence westerly along said Street to N Orchard St,

thence southerly along said Street to W Concord Pl,
thence westerly along said Place to N Burling St,
thence southerly along said Street to W North Ave,
thence westerly along said Avenue to N Halsted St,
thence southerly along said Street to W Division St,
thence easterly along said Street to N Crosby St,
thence southerly along said Street to W Hobbie St,
thence easterly along said Street to N Howe St,
thence northerly along said Street to W Division St,
thence easterly along said Street to N Larrabee St,
thence southerly along said Street to N Kingsbury St,
thence southerly along said Street to N Ogden Ave,
thence northerly along said Avenue to N Halsted St,
thence southerly along said Street to Nonvisible Linear Legal/Statistical
Boundary (TLID:604589704),
thence southerly along said Nonvisible Linear Legal/Statistical Boundary to
Chicago River N Br,
thence westerly along said Branch to N Ogden Ave,
thence westerly along said Avenue to N Peoria St,
thence easterly along said Street to W Chicago Ave,
thence easterly along said Avenue to N Sangamon St,
thence northerly along said Street to W Fry St,
thence westerly along said Street to N Ogden Ave,
thence southerly along said Avenue to W Chicago Ave,
thence westerly along said Avenue to N Milwaukee Ave,
thence westerly along said Avenue to N Willard Ct,
thence northerly along said Court to W Cortez St,
thence westerly along said Street to Chicago and North Western RR,
thence northerly along said Railroad to W Division St,
thence westerly along said Street to N Milwaukee Ave,
thence westerly along said Avenue to Ramp (TLID:111765277),
thence southerly along said Ramp to W Chicago Ave,
thence easterly along said Avenue to N Noble St,
thence southerly along said Street to Alley,
thence westerly along said Alley to N Ashland Ave,
thence southerly along said Avenue to W Ontario St,
thence westerly along said Street to N Paulina St,
thence southerly along said Street to W Grand Ave,
thence westerly along said Avenue to N Wood St,
thence southerly along said Street to W Ferdinand St,
thence westerly along said Street to N Wolcott Ave,
thence southerly along said Avenue to W Hubbard St,
thence westerly along said Street to N Campbell Ave,
thence northerly along said Avenue to W Grand Ave,
thence westerly along said Avenue to W Chicago Ave,
thence westerly along said Avenue to N Albany Ave,
thence northerly along said Avenue to W Grand Ave,
thence westerly along said Avenue to N Homan Ave,
thence westerly along said Avenue to W Grand Ave,
thence westerly along said Avenue to N Hamlin Ave,
thence northerly along said Avenue to Alley,
thence easterly along said Alley to W Division St,
thence westerly along said Street to N Hamlin Ave,
thence southerly along said Avenue to W Lake St,
thence easterly along said Street to N Pulaski Rd,
thence northerly along said Road to Chicago and North Western RR,
thence westerly along said Railroad to N Kostner Ave,

thence northerly along said Avenue to W Maypole Ave,
thence easterly along said Avenue to N Karlov Ave,
thence southerly along said Avenue to W Madison St,
thence easterly along said Street to Hamlin Blvd,
thence southerly along said Boulevard to W Jackson Blvd,
thence easterly along said Boulevard to the point of beginning.

For District: 28.

In the county of Cook,

Bounded by a line described as follows:

Beginning at the place where S Independence Blvd (TLID:111798749) meets
Baltimore and Ohio RR,
thence easterly along said Railroad to S Albany Ave,
thence southerly along said Avenue to Nonvisible Linear Legal/Statistical
Boundary (TLID:604589377),
thence easterly along said Nonvisible Linear Legal/Statistical Boundary to W
Roosevelt Rd,
thence easterly along said Road to Penn St,
thence easterly along said Street to W Taylor St,
thence westerly along said Street to Chicago Burlington and Quincy RR,
thence northerly along said Railroad to W Lexington St,
thence easterly along said Street to S Western Ave,
thence northerly along said Avenue to W Flournoy St,
thence easterly along said Street to Alley,
thence southerly along said Alley to S Claremont Ave,
thence northerly along said Avenue to W Flournoy St,
thence easterly along said Street to S Leavitt St,
thence southerly along said Street to W Campbell Park Dr,
thence westerly along said Drive to Evergreen Pl,
thence westerly along said Place to S Leavitt St,
thence southerly along said Street to W Lexington St,
thence easterly along said Street to S Hoyne Ave,
thence northerly along said Avenue to W Flournoy St,
thence easterly along said Street to S Damen Ave,
thence southerly along said Avenue to W Ogden Ave,
thence easterly along said Avenue to S Winchester Ave,
thence easterly along said Avenue to Nonvisible Linear Legal/Statistical
Boundary (TLID:605268217),
thence southerly along said Nonvisible Linear Legal/Statistical Boundary to
Alley (TLID:605268219),
thence easterly along said Alley to Private Road for service vehicles (logging,
oil fields, ranches, etc.) (TLID:111802496),
thence easterly along said Private Road for service vehicles (logging, oil
fields, ranches, etc.) to S Wood St,
thence southerly along said Street to W Flournoy St,
thence easterly along said Street to Local Neighborhood Road, Rural Road, City
Street (TLID:111892296),
thence easterly along said Local Neighborhood Road, Rural Road, City Street to
Ashland Ave,
thence northerly along said Avenue to W Harrison St,
thence easterly along said Street to S Loomis St,
thence southerly along said Street to Alley,
thence westerly along said Service Drive usually along a limited access highway
to S Laflin St,
thence southerly along said Street to Alley,
thence westerly along said Alley to Nonvisible Linear Legal/Statistical Boundary
(TLID:604586611),
thence easterly along said Nonvisible Linear Legal/Statistical Boundary to W
Lexington St,
thence easterly along said Street to Nonvisible Linear Legal/Statistical
Boundary (TLID:604590089),

thence easterly along said Nonvisible Linear Legal/Statistical Boundary to W
Lexington St,
thence easterly along said Street to S Racine Ave,
thence northerly along said Avenue to W Vernon Park Pl,
thence easterly along said Place to S Morgan St,
thence northerly along said Street to I- 290,
thence easterly along said Primary Road to S Halsted St,
thence southerly along said Street to Eisenhower Expy,
thence easterly along said Expressway to I- 90,
thence southerly along said Primary Road to Congress Pkwy,
thence easterly along said Parkway to S Des Plaines Ave,
thence southerly along said Avenue to W Tilden St,
thence easterly along said Street to S Clinton St,
thence northerly along said Street to W Van Buren St,
thence easterly along said Street to S Canal St,
thence northerly along said Street to W Monroe St,
thence westerly along said Street to S Jefferson St,
thence northerly along said Street to W Madison St,
thence easterly along said Street to N Canal St,
thence northerly along said Street to W Fulton St,
thence westerly along said Street to Nonvisible Linear Legal/Statistical
Boundary (TLID:604590092),
thence westerly along said Nonvisible Linear Legal/Statistical Boundary to W
Fulton St,
thence westerly along said Street to N Peoria St,
thence southerly along said Street to W Madison St,
thence westerly along said Street to S Racine Ave,
thence northerly along said Avenue to W Van Buren St,
thence easterly along said Street to S Throop St,
thence northerly along said Street to W Jackson Blvd,
thence westerly along said Boulevard to S Laflin St,
thence southerly along said Street to Alley,
thence westerly along said Alley to W Van Buren St,
thence westerly along said Street to Ramp (TLID:618887782),
thence westerly along said Ramp to Railroad Feature (Main, Spur, or Yard)
(TLID:618046916),
thence northerly along said Railroad Feature (Main, Spur, or Yard) to W Van
Buren St,
thence westerly along said Street to S Seeley Ave,
thence northerly along said Avenue to W Jackson Blvd,
thence westerly along said Boulevard to S Hoyne Ave,
thence southerly along said Avenue to W Van Buren St,
thence westerly along said Street to Alley,
thence northerly along said Alley to W Jackson Blvd,
thence westerly along said Boulevard to S Leavitt St,
thence southerly along said Street to W Van Buren St,
thence westerly along said Street to S Oakley Blvd,
thence southerly along said Boulevard to Eisenhower Expy,
thence westerly along said Expressway to Chicago Burlington and Quincy RR,
thence northerly along said Railroad to W Van Buren St,
thence westerly along said Street to S Francisco Ave,
thence northerly along said Avenue to Alley,
thence westerly along said Alley to S Whipple St,
thence northerly along said Street to Alley,
thence westerly along said Alley to S Albany Ave,
thence northerly along said Avenue to W Jackson Blvd,
thence westerly along said Boulevard to Hamlin Blvd,

thence northerly along said Boulevard to W Madison St,
thence westerly along said Street to N Karlov Ave,
thence northerly along said Avenue to W Maypole Ave,
thence westerly along said Avenue to N Kostner Ave,
thence northerly along said Avenue to Chicago and North Western RR,
thence westerly along said Railroad to N Kilpatrick Ave,
thence northerly along said Avenue to W Ohio St,
thence westerly along said Street to N Kilpatrick Ave,
thence northerly along said Avenue to Alley,
thence easterly along said Alley to N Kenton Ave,
thence northerly along said Avenue to W Chicago Ave,
thence westerly along said Avenue to N Kilpatrick Ave,
thence southerly along said Avenue to Alley,
thence westerly along said Alley to W Chicago Ave,
thence westerly along said Avenue to Alley,
thence southerly along said Alley to N Lamon Ave,
thence southerly along said Avenue to W Erie St,
thence easterly along said Street to Alley,
thence southerly along said Alley to W Ferdinand St,
thence westerly along said Street to N Lavergne Ave,
thence southerly along said Avenue to W Ferdinand St,
thence westerly along said Street to N Laramie Ave,
thence southerly along said Avenue to W Ferdinand St,
thence westerly along said Street to N Pine Ave,
thence southerly along said Avenue to Pine Ave,
thence southerly along said Avenue to N Pine Ave,
thence southerly along said Avenue to Nonvisible Linear Legal/Statistical
Boundary (TLID:604586479),
thence westerly along said Nonvisible Linear Legal/Statistical Boundary to N
Pine Ave,
thence southerly along said Avenue to W West End Ave,
thence easterly along said Avenue to N Lotus Ave,
thence southerly along said Avenue to W Madison St,
thence easterly along said Street to S Laramie Ave,
thence southerly along said Avenue to W Van Buren St,
thence easterly along said Street to S Leamington Ave,
thence northerly along said Avenue to W Gladys Ave,
thence easterly along said Avenue to S Lavergne Ave,
thence southerly along said Avenue to W Flournoy St,
thence westerly along said Street to Ramp (TLID:618888049),
thence easterly along said Ramp to I- 290,
thence easterly along said Primary Road to S Pulaski Rd,
thence northerly along said Road to Eisenhower Expy,
thence easterly along said Expressway to S Independence Blvd,
thence southerly along said Boulevard to W Fillmore St,
thence easterly along said Street to the point of beginning.

For District: 29.

In the county of Cook,

Bounded by a line described as follows:

Beginning at the place where Roosevelt Rd (TLID:112201900) meets S Austin Blvd,
thence northerly along said Boulevard to Austin Blvd,
thence westerly along said Boulevard to N Austin Blvd,
thence northerly along said Boulevard to Austin Blvd,
thence northerly along said Boulevard to N Austin Blvd,
thence northerly along said Boulevard to North Ave,
thence westerly along said Avenue to N Harlem Ave,
thence northerly along said Avenue to Nonvisible Linear Legal/Statistical
Boundary (TLID:604589284),
thence northerly along said Nonvisible Linear Legal/Statistical Boundary to W
Wellington Ave,
thence westerly along said Avenue to N 76th Ave,
thence northerly along said Avenue to W Belmont Ave,
thence westerly along said Avenue to Nonvisible Linear Legal/Statistical
Boundary (TLID:604589242),
thence westerly along said Nonvisible Linear Legal/Statistical Boundary to N
Pacific Ave,
thence northerly along said Avenue to W Roscoe St,
thence easterly along said Street to Nonvisible Linear Legal/Statistical
Boundary (TLID:604589129),
thence southerly along said Nonvisible Linear Legal/Statistical Boundary to W
Roscoe St,
thence easterly along said Street to N Sayre Ave,
thence southerly along said Avenue to W Belmont Ave,
thence westerly along said Avenue to N Nottingham Ave,
thence southerly along said Avenue to W Barry Ave,
thence westerly along said Avenue to Alley,
thence southerly along said Alley to W Wellington Ave,
thence westerly along said Avenue to Alley,
thence southerly along said Alley to N Montclare Ave,
thence southerly along said Avenue to W Diversey Ave,
thence westerly along said Avenue to Alley,
thence southerly along said Alley to N Neva Ave,
thence southerly along said Avenue to W Grand Ave,
thence easterly along said Avenue to Grand Ave,
thence easterly along said Avenue to Soo Line RR,
thence southerly along said Railroad to N Central Ave,
thence southerly along said Avenue to Nonvisible Linear Legal/Statistical
Boundary (TLID:618344051),
thence southerly along said Nonvisible Linear Legal/Statistical Boundary to
Nonvisible Linear Legal/Statistical Boundary (TLID:618344050),
thence southerly along said Nonvisible Linear Legal/Statistical Boundary to Soo
Line RR,
thence westerly along said Railroad to Central Ave,
thence southerly along said Avenue to Nonvisible Linear Legal/Statistical
Boundary (TLID:605286655),
thence easterly along said Nonvisible Linear Legal/Statistical Boundary to Alley,
thence southerly along said Alley to W Bloomingdale Ave,
thence westerly along said Avenue to N Central Ave,
thence southerly along said Avenue to Alley,
thence westerly along said Alley to N Parkside Ave,

thence southerly along said Avenue to Alley,
thence easterly along said Alley to N Central Ave,
thence southerly along said Avenue to Alley,
thence westerly along said Alley to W Hirsch St,
thence westerly along said Street to N Central Ave,
thence southerly along said Avenue to W Augusta Blvd,
thence westerly along said Boulevard to N Parkside Ave,
thence southerly along said Avenue to W Chicago Ave,
thence easterly along said Avenue to Alley,
thence southerly along said Alley to N Parkside Ave,
thence southerly along said Avenue to W Race Ave,
thence easterly along said Avenue to N Pine Ave,
thence southerly along said Avenue to Pine Ave,
thence southerly along said Avenue to N Pine Ave,
thence southerly along said Avenue to Nonvisible Linear Legal/Statistical
Boundary (TLID:604586479),
thence westerly along said Nonvisible Linear Legal/Statistical Boundary to N
Pine Ave,
thence southerly along said Avenue to W West End Ave,
thence easterly along said Avenue to N Lotus Ave,
thence southerly along said Avenue to W Madison St,
thence easterly along said Street to S Laramie Ave,
thence southerly along said Avenue to W Van Buren St,
thence easterly along said Street to S Leamington Ave,
thence northerly along said Avenue to W Gladys Ave,
thence easterly along said Avenue to S Lavergne Ave,
thence southerly along said Avenue to W Harrison St,
thence westerly along said Street to S Laramie Ave,
thence southerly along said Avenue to Roosevelt Rd,
thence easterly along said Road to the point of beginning.

For District: 30.

In the county of Cook,

Bounded by a line described as follows:

Beginning at the place where N Menard Ave (TLID:605162705) meets W Newport Ave,
thence westerly along said Avenue to N Marmora Ave,
thence southerly along said Avenue to Alley,
thence westerly along said Alley to W Henderson St,
thence westerly along said Street to N Austin Ave,
thence southerly along said Avenue to W Belmont Ave,
thence easterly along said Avenue to N Monitor Ave,
thence southerly along said Avenue to W Altgeld St,
thence easterly along said Street to N Central Ave,
thence southerly along said Avenue to Soo Line RR,
thence easterly along said Railroad to N Lamon Ave,
thence southerly along said Avenue to W Grand Ave,
thence westerly along said Avenue to N Cicero Ave,
thence southerly along said Avenue to Nonvisible Linear Legal/Statistical
Boundary (TLID:604589023),
thence northerly along said Nonvisible Linear Legal/Statistical Boundary to N
Cicero Ave,
thence northerly along said Avenue to W Wrightwood Ave,
thence westerly along said Avenue to N Laramie Ave,
thence northerly along said Avenue to Eddy St,
thence northerly along said Street to N Laramie Ave,
thence northerly along said Avenue to W Addison St,
thence easterly along said Street to Chicago and North Western RR,
thence northerly along said Railroad to N Milwaukee Ave,
thence westerly along said Avenue to Milwaukee Ave,
thence westerly along said Avenue to N Milwaukee Ave,
thence westerly along said Avenue to N Cicero Ave,
thence northerly along said Avenue to W Dakin St,
thence westerly along said Street to Alley,
thence northerly along said Alley to N Lamon Ave,
thence northerly along said Avenue to W Irving Park Rd,
thence easterly along said Road to Alley,
thence westerly along said Alley to N Lavergne Ave,
thence southerly along said Avenue to W Irving Park Rd,
thence westerly along said Road to N Lawler Ave,
thence northerly along said Avenue to Alley,
thence westerly along said Alley to N Leclaire Ave,
thence southerly along said Avenue to W Irving Park Rd,
thence westerly along said Road to N Leamington Ave,
thence northerly along said Avenue to Alley,
thence westerly along said Alley to N Laramie Ave,
thence southerly along said Avenue to W Irving Park Rd,
thence westerly along said Road to N Long Ave,
thence northerly along said Avenue to W Berteau Ave,
thence westerly along said Avenue to N Linder Ave,
thence northerly along said Avenue to Alley,
thence westerly along said Alley to W Cullom Ave,
thence westerly along said Avenue to N Central Ave,
thence southerly along said Avenue to W Belle Plaine Ave,
thence westerly along said Avenue to Alley,
thence southerly along said Alley to W Berteau Ave,

thence westerly along said Avenue to N Mango Ave,
thence southerly along said Avenue to W Irving Park Rd,
thence easterly along said Road to N Central Ave,
thence southerly along said Avenue to W Dakin St,
thence westerly along said Street to N Major Ave,
thence southerly along said Avenue to Alley,
thence easterly along said Alley to W Byron St,
thence easterly along said Street to N Central Ave,
thence southerly along said Avenue to W Patterson Ave,
thence westerly along said Avenue to N Menard Ave,
thence southerly along said Avenue to the point of beginning.

For District: 31.

In the county of Cook,

Bounded by a line described as follows:

Beginning at the place where N Laramie Ave (TLID:111757397) meets W Wrightwood Ave,
thence easterly along said Avenue to N Cicero Ave,
thence southerly along said Avenue to Nonvisible Linear Legal/Statistical Boundary (TLID:604589023),
thence southerly along said Nonvisible Linear Legal/Statistical Boundary to N Cicero Ave,
thence southerly along said Avenue to W Wabansia Ave,
thence easterly along said Avenue to Alley,
thence northerly along said Alley to N Keating Ave,
thence northerly along said Avenue to W Wabansia Ave,
thence easterly along said Avenue to N Kilpatrick Ave,
thence northerly along said Avenue to W Grand Ave,
thence easterly along said Avenue to N Kenton Ave,
thence southerly along said Avenue to W North Ave,
thence easterly along said Avenue to N Kostner Ave,
thence northerly along said Avenue to W Fullerton Ave,
thence easterly along said Avenue to N Pulaski Rd,
thence northerly along said Road to W George St,
thence westerly along said Street to N Kearsarge Ave,
thence northerly along said Avenue to N Tripp Ave,
thence northerly along said Avenue to Alley,
thence easterly along said Alley to W Fletcher St,
thence easterly along said Street to N Karlov Ave,
thence southerly along said Avenue to W Barry Ave,
thence easterly along said Avenue to N Pulaski Rd,
thence northerly along said Road to N Milwaukee Ave,
thence westerly along said Avenue to N Davlin Ct,
thence easterly along said Court to W Barry Ave,
thence westerly along said Avenue to N Haussen Ct,
thence westerly along said Court to W Wellington Ave,
thence easterly along said Avenue to N Avers Ave,
thence easterly along said Avenue to Alley,
thence northerly along said Alley to N Hamlin Ave,
thence easterly along said Avenue to N Milwaukee Ave,
thence westerly along said Avenue to N Ridgeway Ave,
thence northerly along said Avenue to W Belmont Ave,
thence westerly along said Avenue to N Ridgeway Ave,
thence northerly along said Avenue to W School St,
thence easterly along said Street to Alley,
thence northerly along said Alley to W Roscoe St,
thence easterly along said Street to N Monticello Ave,
thence northerly along said Avenue to W Cornelia Ave,
thence westerly along said Avenue to N Lawndale Ave,
thence northerly along said Avenue to W Addison St,
thence easterly along said Street to Nonvisible Linear Legal/Statistical Boundary (TLID:616785443),
thence northerly along said Nonvisible Linear Legal/Statistical Boundary to N Central Park Ave,
thence northerly along said Avenue to Central Park Ave,
thence southerly along said Avenue to Alley (TLID:618050990),

thence westerly along said Alley to Alley,
thence northerly along said Alley to W Byron St,
thence westerly along said Street to Nonvisible Linear Legal/Statistical
Boundary (TLID:111889649),
thence westerly along said Nonvisible Linear Legal/Statistical Boundary to I- 90,
thence westerly along said Primary Road to N Pulaski Rd,
thence northerly along said Road to W Belle Plaine Ave,
thence westerly along said Avenue to Alley,
thence southerly along said Alley to N Keystone Ave,
thence southerly along said Avenue to W Irving Park Rd,
thence westerly along said Road to Nonvisible Linear Legal/Statistical Boundary
(TLID:604586694),
thence southerly along said Nonvisible Linear Legal/Statistical Boundary to Soo
Line RR,
thence northerly along said Railroad to Irving Park Rd,
thence westerly along said Road to W Irving Park Rd,
thence westerly along said Road to N Kilpatrick Ave,
thence southerly along said Avenue to Milwaukee Ave,
thence easterly along said Avenue to N Milwaukee Ave,
thence easterly along said Avenue to Chicago and North Western RR,
thence southerly along said Railroad to W Addison St,
thence westerly along said Street to N Laramie Ave,
thence southerly along said Avenue to Eddy St,
thence southerly along said Street to N Laramie Ave,
thence southerly along said Avenue to the point of beginning.

For District: 32.

In the county of Cook,

Bounded by a line described as follows:

Beginning at the place where W Diversey Ave (TLID:111766788) meets N Halsted St,
thence northerly along said Street to Alley,
thence easterly along said Alley to W Oakdale Ave,
thence westerly along said Avenue to N Clark St,
thence southerly along said Street to W Wellington Ave,
thence easterly along said Avenue to N Broadway St,
thence northerly along said Street to W Belmont Ave,
thence westerly along said Avenue to N Orchard St,
thence southerly along said Street to W Briar Pl,
thence westerly along said Place to N Halsted St,
thence northerly along said Street to W Newport Ave,
thence westerly along said Avenue to Alley,
thence northerly along said Alley to Conrail RR,
thence southerly along said Railroad to Alley,
thence easterly along said Alley to W Roscoe St,
thence easterly along said Street to Roscoe St,
thence westerly along said Street to Conrail RR,
thence southerly along said Railroad to Alley,
thence southerly along said Alley to W Belmont Ave,
thence westerly along said Avenue to N Southport Ave,
thence northerly along said Avenue to W Melrose St,
thence westerly along said Street to N Greenview Ave,
thence southerly along said Avenue to W Belmont Ave,
thence westerly along said Avenue to N Lincoln Ave,
thence northerly along said Avenue to N Marshfield Ave,
thence northerly along said Avenue to W Roscoe St,
thence westerly along said Street to N Ravenswood Ave,
thence southerly along said Avenue to Alley,
thence easterly along said Alley to N Paulina St,
thence southerly along said Street to W Henderson St,
thence westerly along said Street to N Ravenswood Ave,
thence southerly along said Avenue to W Melrose St,
thence westerly along said Street to N Hoyne Ave,
thence southerly along said Avenue to Alley,
thence westerly along said Alley to W Melrose St,
thence westerly along said Street to Western Ave,
thence southerly along said Avenue to W Belmont Ave,
thence westerly along said Avenue to N Western Ave,
thence southerly along said Avenue to W Fletcher St,
thence westerly along said Street to N Campbell Ave,
thence northerly along said Avenue to W Belmont Ave,
thence westerly along said Avenue to Chicago River N Br,
thence southerly along said Branch to N Western Ave,
thence northerly along said Avenue to W Nelson St,
thence easterly along said Street to Alley,
thence southerly along said Alley to N Oakley Ave,
thence southerly along said Avenue to W Oakdale Ave,
thence easterly along said Avenue to N Leavitt St,
thence northerly along said Street to N Clybourn Ave,
thence easterly along said Avenue to N Damen Ave,

thence southerly along said Avenue to Nonvisible Linear Legal/Statistical Boundary (TLID:629477351),
thence westerly along said Nonvisible Linear Legal/Statistical Boundary to Local Neighborhood Road, Rural Road, City Street (TLID:111763045),
thence southerly along said Local Neighborhood Road, Rural Road, City Street to N Elston Ave,
thence westerly along said Avenue to W Schubert Ave,
thence westerly along said Avenue to N Western Ave,
thence southerly along said Avenue to I- 90,
thence easterly along said Primary Road to Nonvisible Linear Legal/Statistical Boundary (TLID:111763088),
thence easterly along said Nonvisible Linear Legal/Statistical Boundary to Nonvisible Linear Legal/Statistical Boundary (TLID:604587553),
thence easterly along said Nonvisible Linear Legal/Statistical Boundary to N Leavitt St,
thence southerly along said Street to Alley,
thence easterly along said Alley to N Avondale Ave,
thence easterly along said Avenue to Alley,
thence southerly along said Alley to W Lyndale St,
thence westerly along said Street to N Leavitt St,
thence southerly along said Street to W Palmer St,
thence westerly along said Street to N Bell Ave,
thence southerly along said Avenue to Alley,
thence westerly along said Alley to W Palmer St,
thence westerly along said Street to W Palmer Ave,
thence westerly along said Avenue to W Palmer St,
thence westerly along said Street to Alley,
thence southerly along said Alley to N Western Ave,
thence southerly along said Avenue to W Charleston St,
thence easterly along said Street to N Oakley Ave,
thence southerly along said Avenue to W McLean Ave,
thence westerly along said Avenue to N Western Ave,
thence southerly along said Avenue to Nonvisible Linear Legal/Statistical Boundary (TLID:604588945),
thence southerly along said Nonvisible Linear Legal/Statistical Boundary to N Western Ave,
thence southerly along said Avenue to W Moffat St,
thence easterly along said Street to Winnebago Ave,
thence easterly along said Avenue to W Moffat St,
thence easterly along said Street to Alley (TLID:618051492),
thence easterly along said Alley to W Bloomingdale Ave,
thence westerly along said Avenue to N Western Ave,
thence southerly along said Avenue to W Wabansia Ave,
thence easterly along said Avenue to Alley,
thence northerly along said Alley to W Wabansia Ave,
thence easterly along said Avenue to N Leavitt St,
thence northerly along said Street to Nonvisible Linear Legal/Statistical Boundary (TLID:604589957),
thence northerly along said Nonvisible Linear Legal/Statistical Boundary to N Leavitt St,
thence northerly along said Street to W Cortland St,
thence easterly along said Street to N Damen Ave,
thence southerly along said Avenue to W Cortland St,
thence easterly along said Street to N Wood St,
thence northerly along said Street to N Avondale Ave,
thence westerly along said Avenue to W Dickens Ave,
thence westerly along said Avenue to N Wolcott Ave,

thence northerly along said Avenue to Nonvisible Linear Legal/Statistical Boundary (TLID:111890098),
thence northerly along said Nonvisible Linear Legal/Statistical Boundary to Ramp (TLID:111890096),
thence easterly along said Ramp to Local Neighborhood Road, Rural Road, City Street (TLID:605281540),
thence easterly along said Local Neighborhood Road, Rural Road, City Street to Kennedy Expy,
thence westerly along said Expressway to Nonvisible Linear Legal/Statistical Boundary (TLID:616790874),
thence northerly along said Nonvisible Linear Legal/Statistical Boundary to W Webster Ave,
thence easterly along said Avenue to N Southport Ave,
thence southerly along said Avenue to N Clybourn Ave,
thence easterly along said Avenue to N Wayne Ave,
thence easterly along said Avenue to N Nursery St,
thence easterly along said Street to W Dickens Ave,
thence easterly along said Avenue to N Kenmore Ave,
thence southerly along said Avenue to Alley,
thence easterly along said Alley to W Dickens Ave,
thence easterly along said Avenue to N Sheffield Ave,
thence northerly along said Avenue to W Fullerton Ave,
thence westerly along said Avenue to N Racine Ave,
thence northerly along said Avenue to Alley,
thence easterly along said Alley to W Altgeld St,
thence westerly along said Street to N Racine Ave,
thence northerly along said Avenue to W Lill Ave,
thence easterly along said Avenue to N Sheffield Ave,
thence northerly along said Avenue to the point of beginning.

For District: 33.

In the county of Cook,

Bounded by a line described as follows:

Beginning at the place where N Keystone Ave (TLID:111756156) meets W Ainslie St,
thence westerly along said Street to N Karlov Ave,
thence southerly along said Avenue to Alley,
thence easterly along said Alley to N Keystone Ave,
thence southerly along said Avenue to Alley,
thence westerly along said Alley to W Leland Ave,
thence westerly along said Avenue to N Kedvale Ave,
thence easterly along said Avenue to Alley,
thence westerly along said Alley to N Kelso Ave,
thence westerly along said Avenue to N Kiona Ave,
thence westerly along said Avenue to Alley,
thence easterly along said Alley to N Kennicott Ave,
thence westerly along said Avenue to N Keokuk Ave,
thence westerly along said Avenue to Alley,
thence southerly along said Alley to W Montrose Ave,
thence easterly along said Avenue to N Elston Ave,
thence easterly along said Avenue to N Keeler Ave,
thence easterly along said Avenue to Alley,
thence easterly along said Alley to N Keystone Ave,
thence northerly along said Avenue to Alley,
thence easterly along said Alley to W Montrose Ave,
thence easterly along said Avenue to N Harding Ave,
thence southerly along said Avenue to Alley,
thence easterly along said Alley to W Cullom Ave,
thence easterly along said Avenue to Alley,
thence southerly along said Alley to W Berteau Ave,
thence easterly along said Avenue to N Ridgeway Ave,
thence southerly along said Avenue to W Belle Plaine Ave,
thence easterly along said Avenue to N Monticello Ave,
thence southerly along said Avenue to N Elston Ave,
thence easterly along said Avenue to N Drake Ave,
thence southerly along said Avenue to Alley,
thence easterly along said Alley to W Grace St,
thence easterly along said Street to N St Louis Ave,
thence southerly along said Avenue to W Waveland Ave,
thence easterly along said Avenue to Alley,
thence northerly along said Alley to W Grace St,
thence easterly along said Street to N Elston Ave,
thence easterly along said Avenue to N Christiana Ave,
thence southerly along said Avenue to W Grace St,
thence easterly along said Street to Alley,
thence southerly along said Alley to N Spaulding Ave,
thence northerly along said Avenue to W Waveland Ave,
thence easterly along said Avenue to Alley,
thence southerly along said Alley to N Sawyer Ave,
thence southerly along said Avenue to N Elston Ave,
thence easterly along said Avenue to N Troy St,
thence easterly along said Street to Alley,
thence easterly along said Alley to N Albany Ave,
thence southerly along said Avenue to W Cornelia Ave,
thence easterly along said Avenue to Alley,

thence northerly along said Alley to N Whipple St,
thence northerly along said Street to W Addison St,
thence easterly along said Street to N Francisco Ave,
thence northerly along said Avenue to W Grace St,
thence westerly along said Street to Alley,
thence southerly along said Alley to W Waveland Ave,
thence westerly along said Avenue to N Richmond St,
thence northerly along said Street to W Grace St,
thence westerly along said Street to Alley,
thence northerly along said Alley to W Berteau Ave,
thence easterly along said Avenue to N Richmond St,
thence northerly along said Street to W Cullom Ave,
thence westerly along said Avenue to N Sacramento Ave,
thence southerly along said Avenue to W Irving Park Rd,
thence westerly along said Road to Alley,
thence northerly along said Alley to W Belle Plaine Ave,
thence easterly along said Avenue to Alley,
thence northerly along said Alley to W Berteau Ave,
thence westerly along said Avenue to Alley,
thence northerly along said Alley to W Cullom Ave,
thence easterly along said Avenue to N Whipple St,
thence northerly along said Street to W Montrose Ave,
thence westerly along said Avenue to N Albany Ave,
thence northerly along said Avenue to W Sunnyside Ave,
thence easterly along said Avenue to Alley,
thence northerly along said Alley to W Sunnyside Ave,
thence westerly along said Avenue to Alley,
thence northerly along said Alley to W Wilson Ave,
thence westerly along said Avenue to Alley,
thence southerly along said Alley to W Sunnyside Ave,
thence westerly along said Avenue to N Sawyer Ave,
thence northerly along said Avenue to W Wilson Ave,
thence westerly along said Avenue to N Spaulding Ave,
thence northerly along said Avenue to Alley,
thence easterly along said Alley to W Eastwood Ave,
thence easterly along said Avenue to Alley,
thence southerly along said Alley to N Albany Ave,
thence northerly along said Avenue to W Eastwood Ave,
thence easterly along said Avenue to N Sacramento Ave,
thence northerly along said Avenue to W Leland Ave,
thence westerly along said Avenue to Alley,
thence northerly along said Alley to N Sacramento Ave,
thence northerly along said Avenue to W Lawrence Ave,
thence westerly along said Avenue to N Albany Ave,
thence northerly along said Avenue to W Ainslie St,
thence easterly along said Street to Alley,
thence southerly along said Alley to N Sacramento Ave,
thence southerly along said Avenue to W Ainslie St,
thence westerly along said Street to N Whipple St,
thence northerly along said Street to W Argyle St,
thence westerly along said Street to Alley,
thence northerly along said Alley to W Carmen Ave,
thence westerly along said Avenue to N Troy St,
thence southerly along said Street to W Argyle St,
thence westerly along said Street to N Kedzie Ave,
thence southerly along said Avenue to W Ainslie St,
thence westerly along said Street to N Sawyer Ave,

thence northerly along said Avenue to W Argyle St,
thence westerly along said Street to N Christiana Ave,
thence southerly along said Avenue to Alley,
thence westerly along said Alley to N Kimball Ave,
thence southerly along said Avenue to W Lawrence Ave,
thence westerly along said Avenue to N Bernard St,
thence northerly along said Street to W Ainslie St,
thence westerly along said Street to Alley,
thence northerly along said Alley to Nonvisible Linear Legal/Statistical
Boundary (TLID:635232145),
thence northerly along said Nonvisible Linear Legal/Statistical Boundary to
Chicago River N Br,
thence westerly along said Branch to Nonvisible Linear Legal/Statistical
Boundary (TLID:111888893),
thence southerly along said Nonvisible Linear Legal/Statistical Boundary to
Argyle St,
thence westerly along said Street to Nonvisible Linear Legal/Statistical
Boundary (TLID:604586374),
thence northerly along said Nonvisible Linear Legal/Statistical Boundary to
Chicago River N Br,
thence westerly along said Branch to N Drake Ave,
thence southerly along said Avenue to W Ainslie St,
thence westerly along said Street to Alley,
thence northerly along said Alley to W Carmen Ave,
thence westerly along said Avenue to N Lawndale Ave,
thence southerly along said Avenue to W Argyle St,
thence westerly along said Street to Alley,
thence northerly along said Alley to W Carmen Ave,
thence westerly along said Avenue to Nonvisible Linear Legal/Statistical
Boundary (TLID:111845119),
thence westerly along said Nonvisible Linear Legal/Statistical Boundary to N
Ridgeway Ave,
thence southerly along said Avenue to W Argyle St,
thence westerly along said Street to Alley,
thence northerly along said Alley to W Carmen Ave,
thence westerly along said Avenue to N Avers Ave,
thence southerly along said Avenue to W Argyle St,
thence westerly along said Street to the point of beginning.

For District: 34.

In the county of Cook,

Bounded by a line described as follows:

Beginning at the place where W 110th St (TLID:111823281) meets S Longwood Dr,
thence southerly along said Drive to W 110th Pl,
thence westerly along said Place to S Western Ave,
thence northerly along said Avenue to W 107th St,
thence westerly along said Street to Grand Trunk Rlwy,
thence southerly along said Railway to Nonvisible Linear Legal/Statistical
Boundary (TLID:112048139),
thence westerly along said Nonvisible Linear Legal/Statistical Boundary to S
Sacramento Ave,
thence southerly along said Avenue to W 109th St,
thence westerly along said Street to S Homan Ave,
thence northerly along said Avenue to W 107th St,
thence westerly along said Street to 107th St,
thence westerly along said Street to W 107th St,
thence westerly along said Street to Pulaski Rd,
thence northerly along said Road to W 99th St,
thence easterly along said Street to Nonvisible Linear Legal/Statistical
Boundary (TLID:112201607),
thence southerly along said Nonvisible Linear Legal/Statistical Boundary to
Nonvisible Linear Legal/Statistical Boundary (TLID:112201608),
thence easterly along said Nonvisible Linear Legal/Statistical Boundary to S
Central Park Ave,
thence southerly along said Avenue to W 103rd St,
thence easterly along said Street to S Kedzie Ave,
thence northerly along said Avenue to Nonvisible Linear Legal/Statistical
Boundary (TLID:112201621),
thence easterly along said Nonvisible Linear Legal/Statistical Boundary to W
102nd Pl,
thence easterly along said Place to S California Ave,
thence northerly along said Avenue to W 99th St,
thence easterly along said Street to S Artesian Ave,
thence southerly along said Avenue to W 102nd St,
thence easterly along said Street to S Oakley Ave,
thence northerly along said Avenue to W 101st St,
thence easterly along said Street to S Longwood Dr,
thence northerly along said Drive to W 103rd St,
thence easterly along said Street to S Malta St,
thence easterly along said Street to S Vincennes Ave,
thence northerly along said Avenue to W 103rd St,
thence easterly along said Street to I- 57,
thence southerly along said Primary Road to Penn Central RR,
thence southerly along said Railroad to W Leg Dan Ryan Expy,
thence southerly along said Expressway to W 107th St,
thence easterly along said Street to Nonvisible Linear Legal/Statistical
Boundary (TLID:604588980),
thence easterly along said Nonvisible Linear Legal/Statistical Boundary to W
107th St,
thence easterly along said Street to Alley,
thence northerly along said Alley to S Eggleston Ave,
thence northerly along said Avenue to W 107th St,
thence easterly along said Street to S State St,

thence northerly along said Street to Alley,
thence easterly along said Alley to S Wabash Ave,
thence northerly along said Avenue to E 105th St,
thence westerly along said Street to W 105th St,
thence westerly along said Street to S Wentworth Ave,
thence northerly along said Avenue to W 104th St,
thence easterly along said Street to E 104th St,
thence easterly along said Street to S Martin L King Jr Dr,
thence southerly along said Drive to E 105th St,
thence easterly along said Street to Alley,
thence northerly along said Alley to E 105th Pl,
thence easterly along said Place to S Langley Ave,
thence southerly along said Avenue to E 111th St,
thence easterly along said Street to Illinois Central RR,
thence southerly along said Railroad to E 115th St,
thence westerly along said Street to S Prairie Ave,
thence southerly along said Avenue to Alley,
thence westerly along said Alley to S Indiana Ave,
thence southerly along said Avenue to Alley,
thence westerly along said Alley to E Kensington Ave,
thence westerly along said Avenue to S Michigan Ave,
thence northerly along said Avenue to E 115th St,
thence westerly along said Street to Alley,
thence southerly along said Alley to E 115th St,
thence westerly along said Street to W 115th St,
thence westerly along said Street to S Wentworth Ave,
thence southerly along said Avenue to W 117th St,
thence westerly along said Street to S Stewart Ave,
thence southerly along said Avenue to Alley,
thence westerly along said Alley to S Eggleston Ave,
thence northerly along said Avenue to Alley,
thence westerly along said Alley to S Normal Ave,
thence southerly along said Avenue to Alley,
thence westerly along said Alley to S Parnell Ave,
thence southerly along said Avenue to W 118th St,
thence westerly along said Street to 118th St,
thence westerly along said Street to W 118th St,
thence westerly along said Street to S Halsted St,
thence southerly along said Street to W 119th St,
thence westerly along said Street to S Morgan St,
thence northerly along said Street to W 118th St,
thence westerly along said Street to S Carpenter St,
thence westerly along said Street to Alley,
thence easterly along said Alley to S Morgan St,
thence northerly along said Street to W 117th St,
thence westerly along said Street to S Throop St,
thence northerly along said Street to W 115th St,
thence westerly along said Street to S Watkins Ave,
thence southerly along said Avenue to W Edmaire St,
thence westerly along said Street to S Church St,
thence northerly along said Street to W Montvale Ave,
thence easterly along said Avenue to S Vincennes Ave,
thence northerly along said Avenue to W Chelsea Pl,
thence easterly along said Place to S Hermosa Ave,
thence southerly along said Avenue to Nonvisible Linear Legal/Statistical
Boundary (TLID:604589675),

thence easterly along said Nonvisible Linear Legal/Statistical Boundary to S Prospect Ave,
thence northerly along said Avenue to W 107th St,
thence westerly along said Street to S Wood St,
thence northerly along said Street to W 105th St,
thence westerly along said Street to S Longwood Dr,
thence southerly along said Drive to W 105th Pl,
thence westerly along said Place to S Seeley Ave,
thence southerly along said Avenue to W 107th St,
thence westerly along said Street to S Seeley Ave,
thence southerly along said Avenue to W 108th Pl,
thence westerly along said Place to S Hoyne Ave,
thence southerly along said Avenue to Local Neighborhood Road, Rural Road, City Street (TLID:111823247),
thence easterly along said Local Neighborhood Road, Rural Road, City Street to the point of beginning.

For District: 35.

In the county of Cook,

Bounded by a line described as follows:

Beginning at the place where N Pulaski Rd (TLID:605222960) meets W Fullerton Ave,
thence westerly along said Avenue to N Kostner Ave,
thence northerly along said Avenue to W Armitage Ave,
thence easterly along said Avenue to Tripp Ave,
thence easterly along said Avenue to W Armitage Ave,
thence easterly along said Avenue to Spaulding Ave,
thence easterly along said Avenue to W Armitage Ave,
thence easterly along said Avenue to Nonvisible Linear Legal/Statistical
Boundary (TLID:604588977),
thence easterly along said Nonvisible Linear Legal/Statistical Boundary to W
Armitage Ave,
thence easterly along said Avenue to Nonvisible Linear Legal/Statistical
Boundary (TLID:604590217),
thence easterly along said Nonvisible Linear Legal/Statistical Boundary to W
Armitage Ave,
thence easterly along said Avenue to N Humboldt Blvd,
thence southerly along said Boulevard to North Ave,
thence easterly along said Avenue to W North Ave,
thence easterly along said Avenue to N Leavitt St,
thence southerly along said Street to W Wabansia Ave,
thence westerly along said Avenue to Alley,
thence westerly along said Alley to W Wabansia Ave,
thence westerly along said Avenue to N Western Ave,
thence northerly along said Avenue to W Bloomingdale Ave,
thence easterly along said Avenue to Alley (TLID:618051492),
thence westerly along said Alley to W Moffat St,
thence westerly along said Street to Winnebago Ave,
thence westerly along said Avenue to W Moffat St,
thence westerly along said Street to N Western Ave,
thence northerly along said Avenue to Nonvisible Linear Legal/Statistical
Boundary (TLID:604588945),
thence northerly along said Nonvisible Linear Legal/Statistical Boundary to N
Western Ave,
thence northerly along said Avenue to W McLean Ave,
thence easterly along said Avenue to N Oakley Ave,
thence northerly along said Avenue to W Charleston St,
thence westerly along said Street to N Western Ave,
thence northerly along said Avenue to Alley,
thence easterly along said Alley to W Palmer St,
thence easterly along said Street to W Palmer Ave,
thence easterly along said Avenue to W Palmer St,
thence easterly along said Street to Alley,
thence southerly along said Alley to N Bell Ave,
thence southerly along said Avenue to W Palmer St,
thence easterly along said Street to N Leavitt St,
thence northerly along said Street to W Lyndale St,
thence easterly along said Street to Alley,
thence northerly along said Alley to N Avondale Ave,
thence westerly along said Avenue to Alley,
thence westerly along said Alley to N Leavitt St,

thence northerly along said Street to Nonvisible Linear Legal/Statistical Boundary (TLID:604587553),
thence westerly along said Nonvisible Linear Legal/Statistical Boundary to Nonvisible Linear Legal/Statistical Boundary (TLID:111763088),
thence easterly along said Nonvisible Linear Legal/Statistical Boundary to I- 90,
thence westerly along said Primary Road to Nonvisible Linear Legal/Statistical Boundary (TLID:111889729),
thence northerly along said Nonvisible Linear Legal/Statistical Boundary to W Schubert Ave,
thence westerly along said Avenue to Alley,
thence southerly along said Alley to N California Ave,
thence southerly along said Avenue to W Altgeld St,
thence westerly along said Street to N Mozart St,
thence southerly along said Street to W Fullerton Ave,
thence westerly along said Avenue to N Sacramento Ave,
thence southerly along said Avenue to W Medill Ave,
thence westerly along said Avenue to Alley,
thence northerly along said Alley to N Albany Ave,
thence northerly along said Avenue to W Medill Ave,
thence easterly along said Avenue to Alley,
thence southerly along said Alley to W Belden Ave,
thence westerly along said Avenue to Nonvisible Linear Legal/Statistical Boundary (TLID:604588611),
thence westerly along said Nonvisible Linear Legal/Statistical Boundary to W Belden Ave,
thence westerly along said Avenue to Alley,
thence southerly along said Alley to Local Neighborhood Road, Rural Road, City Street (TLID:605195025),
thence southerly along said Local Neighborhood Road, Rural Road, City Street to W Lyndale St,
thence westerly along said Street to N Kedzie Blvd,
thence northerly along said Boulevard to W Belden Ave,
thence westerly along said Avenue to N Kedzie Ave,
thence northerly along said Avenue to Local Neighborhood Road, Rural Road, City Street (TLID:111759025),
thence northerly along said Local Neighborhood Road, Rural Road, City Street to W Wrightwood Ave,
thence westerly along said Avenue to N St Louis Ave,
thence southerly along said Avenue to Alley,
thence westerly along said Alley to W Altgeld St,
thence westerly along said Street to N Pulaski Rd,
thence southerly along said Road to the point of beginning.

For District: 36.

In the county of Cook,

Bounded by a line described as follows:

Beginning at the place where Soo Line RR (TLID:605019661) meets Grand Ave,
thence westerly along said Avenue to W Grand Ave,
thence westerly along said Avenue to N Neva Ave,
thence northerly along said Avenue to Alley,
thence northerly along said Alley to W Diversey Ave,
thence easterly along said Avenue to N Montclare Ave,
thence northerly along said Avenue to Alley,
thence westerly along said Alley to W Wellington Ave,
thence easterly along said Avenue to Alley,
thence northerly along said Alley to W Barry Ave,
thence easterly along said Avenue to N Nottingham Ave,
thence northerly along said Avenue to W Belmont Ave,
thence easterly along said Avenue to N Sayre Ave,
thence northerly along said Avenue to W Cornelia Ave,
thence northerly along said Avenue to Alley,
thence northerly along said Alley to N Nora Ave,
thence northerly along said Avenue to W Addison St,
thence easterly along said Street to Alley,
thence northerly along said Alley to W Waveland Ave,
thence easterly along said Avenue to N Newcastle Ave,
thence southerly along said Avenue to W Addison St,
thence easterly along said Street to N Narragansett Ave,
thence northerly along said Avenue to W Byron St,
thence easterly along said Street to N Meade Ave,
thence southerly along said Avenue to Alley,
thence easterly along said Alley to N Austin Ave,
thence northerly along said Avenue to W Berenice Ave,
thence easterly along said Avenue to N Marmora Ave,
thence southerly along said Avenue to W Patterson Ave,
thence westerly along said Avenue to N Austin Ave,
thence southerly along said Avenue to Alley,
thence easterly along said Alley to N Marmora Ave,
thence southerly along said Avenue to Alley,
thence easterly along said Alley to N Menard Ave,
thence southerly along said Avenue to W Newport Ave,
thence westerly along said Avenue to N Marmora Ave,
thence southerly along said Avenue to Alley,
thence westerly along said Alley to W Henderson St,
thence westerly along said Street to N Austin Ave,
thence southerly along said Avenue to W Belmont Ave,
thence easterly along said Avenue to N Monitor Ave,
thence southerly along said Avenue to W Altgeld St,
thence easterly along said Street to N Central Ave,
thence southerly along said Avenue to Soo Line RR,
thence westerly along said Railroad to the point of beginning.

For District: 37.

In the county of Cook,

Bounded by a line described as follows:

Beginning at the place where W Ferdinand St (TLID:605072211) meets N Lavergne Ave,

thence northerly along said Avenue to W Ferdinand St,
thence easterly along said Street to Alley,
thence northerly along said Alley to W Erie St,
thence westerly along said Street to N Lamon Ave,
thence northerly along said Avenue to Alley,
thence easterly along said Alley to W Chicago Ave,
thence easterly along said Avenue to Alley,
thence southerly along said Alley to N Kilpatrick Ave,
thence northerly along said Avenue to W Chicago Ave,
thence easterly along said Avenue to N Kenton Ave,
thence southerly along said Avenue to Alley,
thence westerly along said Alley to N Kilpatrick Ave,
thence southerly along said Avenue to W Ohio St,
thence easterly along said Street to N Kilpatrick Ave,
thence southerly along said Avenue to Chicago and North Western RR,
thence easterly along said Railroad to N Pulaski Rd,
thence southerly along said Road to W Lake St,
thence easterly along said Street to N Hamlin Ave,
thence northerly along said Avenue to W Division St,
thence easterly along said Street to Alley,
thence northerly along said Alley to N Hamlin Ave,
thence northerly along said Avenue to W Grand Ave,
thence westerly along said Avenue to Grand Ave,
thence westerly along said Avenue to W Grand Ave,
thence westerly along said Avenue to N Kostner Ave,
thence southerly along said Avenue to W North Ave,
thence westerly along said Avenue to N Kenton Ave,
thence northerly along said Avenue to W Grand Ave,
thence westerly along said Avenue to N Kilpatrick Ave,
thence northerly along said Avenue to W Wabansia Ave,
thence westerly along said Avenue to N Keating Ave,
thence northerly along said Avenue to Alley,
thence westerly along said Alley to W Wabansia Ave,
thence westerly along said Avenue to N Cicero Ave,
thence northerly along said Avenue to W Grand Ave,
thence westerly along said Avenue to N Lamon Ave,
thence northerly along said Avenue to Soo Line RR,
thence westerly along said Railroad to N Central Ave,
thence northerly along said Avenue to Nonvisible Linear Legal/Statistical Boundary (TLID:618344051),
thence southerly along said Nonvisible Linear Legal/Statistical Boundary to Nonvisible Linear Legal/Statistical Boundary (TLID:618344050),
thence southerly along said Nonvisible Linear Legal/Statistical Boundary to Soo Line RR,
thence westerly along said Railroad to Central Ave,
thence southerly along said Avenue to Nonvisible Linear Legal/Statistical Boundary (TLID:605286655),
thence easterly along said Nonvisible Linear Legal/Statistical Boundary to Alley,
thence southerly along said Alley to W Bloomingdale Ave,

thence westerly along said Avenue to N Central Ave,
thence southerly along said Avenue to Alley,
thence westerly along said Alley to N Parkside Ave,
thence southerly along said Avenue to Alley,
thence easterly along said Alley to N Central Ave,
thence southerly along said Avenue to Alley,
thence westerly along said Alley to W Hirsch St,
thence westerly along said Street to N Central Ave,
thence southerly along said Avenue to W Augusta Blvd,
thence westerly along said Boulevard to N Parkside Ave,
thence southerly along said Avenue to W Chicago Ave,
thence easterly along said Avenue to Alley,
thence southerly along said Alley to N Parkside Ave,
thence southerly along said Avenue to W Race Ave,
thence easterly along said Avenue to N Pine Ave,
thence southerly along said Avenue to W Ferdinand St,
thence easterly along said Street to N Laramie Ave,
thence northerly along said Avenue to W Ferdinand St,
thence easterly along said Street to the point of beginning.

For District: 38.

In the county of Cook,

Bounded by a line described as follows:

Beginning at the place where Property/Parcel Line(Including PLSS)
(TLID:629480134) meets Des Plaines River,
thence southerly along said River to W Belmont Ave,
thence easterly along said Avenue to Nonvisible Linear Legal/Statistical
Boundary (TLID:604590292),
thence easterly along said Nonvisible Linear Legal/Statistical Boundary to W
Belmont Ave,
thence easterly along said Avenue to N Pacific Ave,
thence northerly along said Avenue to W Roscoe St,
thence easterly along said Street to Nonvisible Linear Legal/Statistical
Boundary (TLID:604589129),
thence southerly along said Nonvisible Linear Legal/Statistical Boundary to W
Roscoe St,
thence easterly along said Street to N Sayre Ave,
thence northerly along said Avenue to W Cornelia Ave,
thence northerly along said Avenue to Alley,
thence northerly along said Alley to N Nora Ave,
thence northerly along said Avenue to W Addison St,
thence easterly along said Street to Alley,
thence northerly along said Alley to W Waveland Ave,
thence easterly along said Avenue to N Newcastle Ave,
thence southerly along said Avenue to W Addison St,
thence easterly along said Street to N Narragansett Ave,
thence northerly along said Avenue to W Byron St,
thence easterly along said Street to N Meade Ave,
thence southerly along said Avenue to Alley,
thence easterly along said Alley to N Austin Ave,
thence northerly along said Avenue to W Berenice Ave,
thence easterly along said Avenue to N Marmora Ave,
thence southerly along said Avenue to W Patterson Ave,
thence westerly along said Avenue to N Austin Ave,
thence southerly along said Avenue to Alley,
thence easterly along said Alley to N Marmora Ave,
thence southerly along said Avenue to Alley,
thence easterly along said Alley to N Menard Ave,
thence northerly along said Avenue to W Patterson Ave,
thence easterly along said Avenue to N Central Ave,
thence northerly along said Avenue to W Byron St,
thence westerly along said Street to Alley,
thence northerly along said Alley to N Major Ave,
thence northerly along said Avenue to W Dakin St,
thence easterly along said Street to N Central Ave,
thence northerly along said Avenue to W Irving Park Rd,
thence westerly along said Road to N Mango Ave,
thence northerly along said Avenue to W Berteau Ave,
thence easterly along said Avenue to Alley,
thence southerly along said Alley to W Belle Plaine Ave,
thence easterly along said Avenue to N Central Ave,
thence northerly along said Avenue to W Cullom Ave,
thence easterly along said Avenue to Alley,
thence southerly along said Alley to N Linder Ave,

thence southerly along said Avenue to W Berteau Ave,
thence easterly along said Avenue to N Long Ave,
thence southerly along said Avenue to W Irving Park Rd,
thence easterly along said Road to N Laramie Ave,
thence northerly along said Avenue to W Berteau Ave,
thence easterly along said Avenue to N Leclaire Ave,
thence northerly along said Avenue to W Hutchinson St,
thence westerly along said Street to N Laramie Ave,
thence northerly along said Avenue to W Montrose Ave,
thence westerly along said Avenue to N Central Ave,
thence northerly along said Avenue to Nonvisible Linear Legal/Statistical
Boundary (TLID:604588409),
thence northerly along said Nonvisible Linear Legal/Statistical Boundary to N
Central Ave,
thence northerly along said Avenue to W Higgins Ave,
thence westerly along said Avenue to N Melvina Ave,
thence northerly along said Avenue to W Foster Ave,
thence westerly along said Avenue to W Higgins Ave,
thence westerly along said Avenue to N Natchez Ave,
thence northerly along said Avenue to W Foster Ave,
thence westerly along said Avenue to N Nashville Ave,
thence southerly along said Avenue to Alley,
thence easterly along said Alley to N Neenah Ave,
thence southerly along said Avenue to W Strong St,
thence westerly along said Street to N Nashville Ave,
thence southerly along said Avenue to Alley,
thence easterly along said Alley to Alley (TLID:618050374),
thence easterly along said Alley to Nonvisible Linear Legal/Statistical Boundary
(TLID:624331286),
thence easterly along said Nonvisible Linear Legal/Statistical Boundary to Alley,
thence easterly along said Alley to Nonvisible Linear Legal/Statistical Boundary
(TLID:624331297),
thence easterly along said Nonvisible Linear Legal/Statistical Boundary to N
Nagle Ave,
thence southerly along said Avenue to W Gunnison St,
thence easterly along said Street to N Narragansett Ave,
thence southerly along said Avenue to Nonvisible Linear Legal/Statistical
Boundary (TLID:624214202),
thence southerly along said Nonvisible Linear Legal/Statistical Boundary to N
Narragansett Ave,
thence southerly along said Avenue to W Montrose Ave,
thence westerly along said Avenue to W Forest Preserve Ave,
thence westerly along said Avenue to N Harlem Ave,
thence southerly along said Avenue to W Irving Park Rd,
thence westerly along said Road to N Pioneer Ave,
thence northerly along said Avenue to N Thatcher Ave,
thence northerly along said Avenue to W Montrose Ave,
thence westerly along said Avenue to N Pueblo Ave,
thence northerly along said Avenue to W Lawrence Ave,
thence westerly along said Avenue to Des Plaines River,
thence southerly along said River to Property/Parcel Line(Including PLSS)
(TLID:605285766),
thence easterly along said Property/Parcel Line(Including PLSS) to Nonvisible
Linear Legal/Statistical Boundary (TLID:624716387),
thence easterly along said Nonvisible Linear Legal/Statistical Boundary to
Nonvisible Linear Legal/Statistical Boundary (TLID:629480153),

thence easterly along said Nonvisible Linear Legal/Statistical Boundary to
Property/Parcel Line(Including PLSS) (TLID:624716388),
thence southerly along said Property/Parcel Line(Including PLSS) to the point of
beginning.

For District: 39.

In the county of Cook,

Bounded by a line described as follows:

Beginning at the place where N Lavergne Ave (TLID:605181199) meets W Lawrence Ave,
thence easterly along said Avenue to W Eastwood Ave,
thence southerly along said Avenue to N Lamon Ave,
thence southerly along said Avenue to W Wilson Ave,
thence easterly along said Avenue to I- 94,
thence southerly along said Primary Road to W Montrose Ave,
thence easterly along said Avenue to Montrose Ave,
thence westerly along said Avenue to W Montrose Ave,
thence westerly along said Avenue to Alley,
thence southerly along said Alley to W Cullom Ave,
thence westerly along said Avenue to Alley,
thence northerly along said Alley to W Pensacola Ave,
thence westerly along said Avenue to Alley,
thence northerly along said Alley to W Cullom Ave,
thence westerly along said Avenue to N Laramie Ave,
thence southerly along said Avenue to W Hutchinson St,
thence easterly along said Street to N Leclaire Ave,
thence southerly along said Avenue to W Berteau Ave,
thence westerly along said Avenue to N Laramie Ave,
thence southerly along said Avenue to Alley,
thence easterly along said Alley to N Leamington Ave,
thence southerly along said Avenue to W Irving Park Rd,
thence easterly along said Road to N Leclaire Ave,
thence northerly along said Avenue to Alley,
thence easterly along said Alley to N Lawler Ave,
thence southerly along said Avenue to W Irving Park Rd,
thence easterly along said Road to N Lavergne Ave,
thence northerly along said Avenue to Alley,
thence easterly along said Alley to W Irving Park Rd,
thence easterly along said Road to N Lamon Ave,
thence southerly along said Avenue to Alley,
thence easterly along said Alley to W Dakin St,
thence easterly along said Street to N Cicero Ave,
thence northerly along said Avenue to N Milwaukee Ave,
thence easterly along said Avenue to N Kilpatrick Ave,
thence northerly along said Avenue to W Irving Park Rd,
thence easterly along said Road to Irving Park Rd,
thence easterly along said Road to Soo Line RR,
thence southerly along said Railroad to Nonvisible Linear Legal/Statistical Boundary (TLID:604586694),
thence northerly along said Nonvisible Linear Legal/Statistical Boundary to W Irving Park Rd,
thence easterly along said Road to N Keystone Ave,
thence northerly along said Avenue to Alley,
thence easterly along said Alley to W Belle Plaine Ave,
thence easterly along said Avenue to N Pulaski Rd,
thence southerly along said Road to I- 90,
thence easterly along said Primary Road to Nonvisible Linear Legal/Statistical Boundary (TLID:605271489),

thence easterly along said Nonvisible Linear Legal/Statistical Boundary to W Byron St,
thence easterly along said Street to Alley,
thence northerly along said Alley to N Central Park Ave,
thence northerly along said Avenue to N Elston Ave,
thence westerly along said Avenue to N Monticello Ave,
thence northerly along said Avenue to W Belle Plaine Ave,
thence westerly along said Avenue to N Ridgeway Ave,
thence northerly along said Avenue to W Berteau Ave,
thence westerly along said Avenue to Alley,
thence northerly along said Alley to W Cullom Ave,
thence westerly along said Avenue to Alley,
thence northerly along said Alley to N Harding Ave,
thence northerly along said Avenue to W Montrose Ave,
thence westerly along said Avenue to Alley,
thence northerly along said Alley to N Keystone Ave,
thence southerly along said Avenue to Alley,
thence westerly along said Alley to N Keeler Ave,
thence westerly along said Avenue to N Elston Ave,
thence easterly along said Avenue to W Montrose Ave,
thence westerly along said Avenue to Alley,
thence northerly along said Alley to N Keokuk Ave,
thence westerly along said Avenue to N Kennicott Ave,
thence easterly along said Avenue to Alley,
thence westerly along said Alley to N Kiona Ave,
thence easterly along said Avenue to N Kelso Ave,
thence easterly along said Avenue to Alley,
thence easterly along said Alley to N Kedvale Ave,
thence westerly along said Avenue to W Leland Ave,
thence westerly along said Avenue to Alley,
thence northerly along said Alley to N Keystone Ave,
thence northerly along said Avenue to Alley,
thence westerly along said Alley to N Karlov Ave,
thence northerly along said Avenue to W Ainslie St,
thence easterly along said Street to N Keystone Ave,
thence northerly along said Avenue to W Argyle St,
thence easterly along said Street to N Avers Ave,
thence northerly along said Avenue to W Carmen Ave,
thence easterly along said Avenue to Alley,
thence southerly along said Alley to W Argyle St,
thence easterly along said Street to N Ridgeway Ave,
thence northerly along said Avenue to Nonvisible Linear Legal/Statistical Boundary (TLID:111845119),
thence easterly along said Nonvisible Linear Legal/Statistical Boundary to W Carmen Ave,
thence easterly along said Avenue to Alley,
thence southerly along said Alley to W Argyle St,
thence easterly along said Street to N Lawndale Ave,
thence northerly along said Avenue to W Carmen Ave,
thence easterly along said Avenue to Alley,
thence southerly along said Alley to W Ainslie St,
thence easterly along said Street to N Drake Ave,
thence northerly along said Avenue to Chicago River N Br,
thence easterly along said Branch to Nonvisible Linear Legal/Statistical Boundary (TLID:604586374),
thence southerly along said Nonvisible Linear Legal/Statistical Boundary to Argyle St,

thence easterly along said Street to Nonvisible Linear Legal/Statistical Boundary (TLID:111888893),
thence northerly along said Nonvisible Linear Legal/Statistical Boundary to Chicago River N Br,
thence easterly along said Branch to Nonvisible Linear Legal/Statistical Boundary (TLID:635232145),
thence southerly along said Nonvisible Linear Legal/Statistical Boundary to Alley,
thence southerly along said Alley to W Ainslie St,
thence easterly along said Street to N Bernard St,
thence southerly along said Street to W Lawrence Ave,
thence easterly along said Avenue to N Kimball Ave,
thence northerly along said Avenue to Alley,
thence easterly along said Alley to N Christiana Ave,
thence northerly along said Avenue to W Argyle St,
thence easterly along said Street to N Sawyer Ave,
thence southerly along said Avenue to W Ainslie St,
thence easterly along said Street to N Kedzie Ave,
thence northerly along said Avenue to W Argyle St,
thence easterly along said Street to N Troy St,
thence northerly along said Street to W Carmen Ave,
thence easterly along said Avenue to Alley,
thence southerly along said Alley to W Argyle St,
thence easterly along said Street to N Whipple St,
thence southerly along said Street to W Ainslie St,
thence easterly along said Street to Alley (TLID:618887282),
thence northerly along said Alley to W Argyle St,
thence easterly along said Street to Chicago River N Br,
thence southerly along said Branch to W Lawrence Ave,
thence easterly along said Avenue to N California Ave,
thence northerly along said Avenue to W Gunnison St,
thence easterly along said Street to Alley,
thence northerly along said Alley to W Winnemac Ave,
thence westerly along said Avenue to N California Ave,
thence northerly along said Avenue to N Lincoln Ave,
thence westerly along said Avenue to W Peterson Ave,
thence westerly along said Avenue to Peterson Ave,
thence westerly along said Avenue to W Peterson Ave,
thence westerly along said Avenue to N Hiawatha Ave,
thence westerly along said Avenue to N Forest Glen Ave,
thence southerly along said Avenue to Nonvisible Linear Legal/Statistical Boundary (TLID:604589695),
thence westerly along said Nonvisible Linear Legal/Statistical Boundary to N Forest Glen Ave,
thence westerly along said Avenue to S Lambert Ave,
thence westerly along said Avenue to I- 94,
thence northerly along said Primary Road to N Cicero Ave,
thence southerly along said Avenue to W Catalpa Ave,
thence westerly along said Avenue to N Forest Glen Ave,
thence southerly along said Avenue to N Elston Ave,
thence easterly along said Avenue to Soo Line RR,
thence southerly along said Railroad to W Foster Ave,
thence westerly along said Avenue to N Leclaire Ave,
thence southerly along said Avenue to W Carmen Ave,
thence easterly along said Avenue to Nonvisible Linear Legal/Statistical Boundary (TLID:111754968),

thence southerly along said Nonvisible Linear Legal/Statistical Boundary to N
Lavergne Ave,
thence southerly along said Avenue to Nonvisible Linear Legal/Statistical
Boundary (TLID:604589019),
thence easterly along said Nonvisible Linear Legal/Statistical Boundary to N
Lavergne Ave,
thence southerly along said Avenue to the point of beginning.

For District: 40.

In the county of Cook,

Bounded by a line described as follows:

Beginning at the place where W Rosemont Ave (TLID:605179865) meets Alley,
thence southerly along said Alley to N Broadway St,
thence northerly along said Street to N Sheridan Rd,
thence northerly along said Road to Conrail RR,
thence westerly along said Railroad to N Lakewood Ave,
thence northerly along said Avenue to W Columbia Ave,
thence westerly along said Avenue to N Glenwood Ave,
thence northerly along said Avenue to Nonvisible Linear Legal/Statistical
Boundary (TLID:604589705),
thence westerly along said Nonvisible Linear Legal/Statistical Boundary to N
Glenwood Ave,
thence northerly along said Avenue to W Farwell Ave,
thence westerly along said Avenue to N Greenview Ave,
thence southerly along said Avenue to W Pratt Blvd,
thence westerly along said Boulevard to N Ashland Ave,
thence southerly along said Avenue to W Wallen Ave,
thence westerly along said Avenue to N Ravenswood Ave,
thence southerly along said Avenue to W Devon Ave,
thence westerly along said Avenue to N Ravenswood Ave,
thence southerly along said Avenue to W Thome Ave,
thence easterly along said Avenue to Chicago and North Western RR,
thence southerly along said Railroad to N Ridge Ave,
thence westerly along said Avenue to N Ravenswood Ave,
thence southerly along said Avenue to W Peterson Ave,
thence westerly along said Avenue to N Artesian Ave,
thence northerly along said Avenue to Alley,
thence westerly along said Alley to N Campbell Ave,
thence northerly along said Avenue to W Glenlake Ave,
thence westerly along said Avenue to Alley,
thence southerly along said Alley to N Talman Ave,
thence southerly along said Avenue to W Peterson Ave,
thence westerly along said Avenue to N Washtenaw Ave,
thence northerly along said Avenue to W Glenlake Ave,
thence westerly along said Avenue to N California Ave,
thence southerly along said Avenue to W Peterson Ave,
thence westerly along said Avenue to N Mozart St,
thence northerly along said Street to Alley,
thence easterly along said Alley to W Glenlake Ave,
thence westerly along said Avenue to N Richmond St,
thence southerly along said Street to W Peterson Ave,
thence westerly along said Avenue to N Lincoln Ave,
thence westerly along said Avenue to N California Ave,
thence southerly along said Avenue to W Winnemac Ave,
thence easterly along said Avenue to Alley,
thence southerly along said Alley to W Gunnison St,
thence westerly along said Street to N California Ave,
thence southerly along said Avenue to W Lawrence Ave,
thence easterly along said Avenue to N Western Ave,
thence northerly along said Avenue to Nonvisible Linear Legal/Statistical
Boundary (TLID:111760380),

thence easterly along said Nonvisible Linear Legal/Statistical Boundary to W
Lawrence Ave,
thence easterly along said Avenue to N Ashland Ave,
thence northerly along said Avenue to W Foster Ave,
thence easterly along said Avenue to N Clark St,
thence northerly along said Street to Alley,
thence westerly along said Alley to W Granville Ave,
thence easterly along said Avenue to N Clark St,
thence northerly along said Street to W Rosemont Ave,
thence easterly along said Avenue to Nonvisible Linear Legal/Statistical
Boundary (TLID:604589374),
thence southerly along said Nonvisible Linear Legal/Statistical Boundary to the
point of beginning.

For District: 41.

In the county of Cook,

Bounded by a line described as follows:

Beginning at the place where Nonvisible Linear Legal/Statistical Boundary (TLID:112392931) meets Nonvisible Linear Legal/Statistical Boundary (TLID:112386473),
thence northerly along said Nonvisible Linear Legal/Statistical Boundary to W Touhy Ave,
thence westerly along said Avenue to Property/Parcel Line(Including PLSS) (TLID:111722038),
thence southerly along said Property/Parcel Line(Including PLSS) to Nonvisible Linear Legal/Statistical Boundary (TLID:111866175),
thence southerly along said Nonvisible Linear Legal/Statistical Boundary to Nonvisible Linear Legal/Statistical Boundary (TLID:111866176),
thence westerly along said Nonvisible Linear Legal/Statistical Boundary to Property/Parcel Line(Including PLSS) (TLID:111866173),
thence westerly along said Property/Parcel Line(Including PLSS) to Elmhurst Rd,
thence southerly along said Road to Property/Parcel Line(Including PLSS) (TLID:624715339),
thence easterly along said Property/Parcel Line(Including PLSS) to Nonvisible Linear Legal/Statistical Boundary (TLID:624715350),
thence southerly along said Nonvisible Linear Legal/Statistical Boundary to Chicago and North Western RR,
thence southerly along said Railroad to Nonvisible Linear Legal/Statistical Boundary (TLID:111721719),
thence westerly along said Nonvisible Linear Legal/Statistical Boundary to York Rd,
thence southerly along said Road to N York Rd,
thence southerly along said Road to Nonvisible Linear Legal/Statistical Boundary (TLID:112543767),
thence easterly along said Nonvisible Linear Legal/Statistical Boundary to Property/Parcel Line(Including PLSS) (TLID:112711254),
thence easterly along said Property/Parcel Line(Including PLSS) to Nonvisible Linear Legal/Statistical Boundary (TLID:112543763),
thence southerly along said Nonvisible Linear Legal/Statistical Boundary to Local Neighborhood Road, Rural Road, City Street (TLID:112543764),
thence northerly along said Local Neighborhood Road, Rural Road, City Street to Nonvisible Linear Legal/Statistical Boundary (TLID:112543765),
thence easterly along said Nonvisible Linear Legal/Statistical Boundary to Hillside Dr,
thence easterly along said Drive to Property/Parcel Line(Including PLSS) (TLID:112722678),
thence easterly along said Property/Parcel Line(Including PLSS) to Property/Parcel Line(Including PLSS) (TLID:112711280),
thence southerly along said Property/Parcel Line(Including PLSS) to E Irving Park Rd,
thence easterly along said Road to State Rte 19,
thence easterly along said Secondary Road to Property/Parcel Line(Including PLSS) (TLID:112711321),
thence southerly along said Property/Parcel Line(Including PLSS) to Soo Line RR,
thence easterly along said Railroad to Property/Parcel Line(Including PLSS) (TLID:112711357),
thence northerly along said Property/Parcel Line(Including PLSS) to State Rte 19,
thence easterly along said Secondary Road to Irving Park Rd,

thence easterly along said Road to Property/Parcel Line(Including PLSS)
(TLID:111724495),
thence southerly along said Property/Parcel Line(Including PLSS) to Nonvisible
Linear Legal/Statistical Boundary (TLID:616085818),
thence easterly along said Nonvisible Linear Legal/Statistical Boundary to
Irving Park Rd,
thence easterly along said Road to Property/Parcel Line(Including PLSS)
(TLID:112386505),
thence easterly along said Property/Parcel Line(Including PLSS) to Seymour Ave,
thence easterly along said Avenue to Melrose Ave,
thence northerly along said Avenue to Property/Parcel Line(Including PLSS)
(TLID:616041130),
thence northerly along said Property/Parcel Line(Including PLSS) to Nonvisible
Linear Legal/Statistical Boundary (TLID:605269152),
thence easterly along said Nonvisible Linear Legal/Statistical Boundary to
Property/Parcel Line(Including PLSS) (TLID:111724947),
thence easterly along said Property/Parcel Line(Including PLSS) to Irving Park
Rd,
thence easterly along said Road to Property/Parcel Line(Including PLSS)
(TLID:111725375),
thence easterly along said Property/Parcel Line(Including PLSS) to
Property/Parcel Line(Including PLSS) (TLID:111725135),
thence northerly along said Property/Parcel Line(Including PLSS) to Nonvisible
Linear Legal/Statistical Boundary (TLID:605002340),
thence northerly along said Nonvisible Linear Legal/Statistical Boundary to
Nonvisible Linear Legal/Statistical Boundary (TLID:111725103),
thence easterly along said Nonvisible Linear Legal/Statistical Boundary to
Property/Parcel Line(Including PLSS) (TLID:605273348),
thence easterly along said Property/Parcel Line(Including PLSS) to Foster Ave,
thence easterly along said Avenue to Nonvisible Linear Legal/Statistical
Boundary (TLID:112359492),
thence easterly along said Nonvisible Linear Legal/Statistical Boundary to
Foster Ave,
thence easterly along said Avenue to Nonvisible Linear Legal/Statistical
Boundary (TLID:111725265),
thence easterly along said Nonvisible Linear Legal/Statistical Boundary to Des
Plaines River,
thence southerly along said River to W Lawrence Ave,
thence easterly along said Avenue to N East River Rd,
thence northerly along said Road to Nonvisible Linear Legal/Statistical Boundary
(TLID:111851310),
thence easterly along said Nonvisible Linear Legal/Statistical Boundary to
Nonvisible Linear Legal/Statistical Boundary (TLID:111746011),
thence northerly along said Nonvisible Linear Legal/Statistical Boundary to W
Argyle St,
thence easterly along said Street to N Pueblo Ave,
thence northerly along said Avenue to Nonvisible Linear Legal/Statistical
Boundary (TLID:111746069),
thence westerly along said Nonvisible Linear Legal/Statistical Boundary to W
Foster Ave,
thence westerly along said Avenue to N Delphia Ave,
thence northerly along said Avenue to Nonvisible Linear Legal/Statistical
Boundary (TLID:111746001),
thence easterly along said Nonvisible Linear Legal/Statistical Boundary to N
Pueblo Ave,
thence northerly along said Avenue to Nonvisible Linear Legal/Statistical
Boundary (TLID:111746086),

thence easterly along said Nonvisible Linear Legal/Statistical Boundary to Plainfield Ave,
thence southerly along said Avenue to Nonvisible Linear Legal/Statistical Boundary (TLID:111890423),
thence easterly along said Nonvisible Linear Legal/Statistical Boundary to W Foster Ave,
thence easterly along said Avenue to Nonvisible Linear Legal/Statistical Boundary (TLID:111746594),
thence easterly along said Nonvisible Linear Legal/Statistical Boundary to N Canfield Ave,
thence northerly along said Avenue to W Foster Ave,
thence easterly along said Avenue to Nonvisible Linear Legal/Statistical Boundary (TLID:604589854),
thence easterly along said Nonvisible Linear Legal/Statistical Boundary to W Foster Ave,
thence easterly along said Avenue to Overhill Ave,
thence southerly along said Avenue to Nonvisible Linear Legal/Statistical Boundary (TLID:112386538),
thence southerly along said Nonvisible Linear Legal/Statistical Boundary to N Oriole Ave,
thence northerly along said Avenue to W Foster Ave,
thence easterly along said Avenue to N Harlem Ave,
thence southerly along said Avenue to W Gunnison St,
thence easterly along said Street to N Nordica Ave,
thence northerly along said Avenue to Nonvisible Linear Legal/Statistical Boundary (TLID:604974647),
thence easterly along said Nonvisible Linear Legal/Statistical Boundary to Alley,
thence easterly along said Alley to Nonvisible Linear Legal/Statistical Boundary (TLID:624331247),
thence easterly along said Nonvisible Linear Legal/Statistical Boundary to Alley (TLID:618050371),
thence easterly along said Alley to Alley,
thence easterly along said Alley to N Nashville Ave,
thence northerly along said Avenue to W Strong St,
thence easterly along said Street to N Neenah Ave,
thence northerly along said Avenue to Alley,
thence westerly along said Alley to N Nashville Ave,
thence northerly along said Avenue to W Foster Ave,
thence easterly along said Avenue to N Natchez Ave,
thence northerly along said Avenue to W Higgins Ave,
thence easterly along said Avenue to W Foster Ave,
thence easterly along said Avenue to N Mobile Ave,
thence northerly along said Avenue to W Balmoral Ave,
thence easterly along said Avenue to Alley,
thence northerly along said Alley to N Avondale Ave,
thence westerly along said Avenue to Avondale Ave,
thence westerly along said Avenue to N Avondale Ave,
thence westerly along said Avenue to N Nagle Ave,
thence northerly along said Avenue to Nonvisible Linear Legal/Statistical Boundary (TLID:604590281),
thence northerly along said Nonvisible Linear Legal/Statistical Boundary to N Nagle Ave,
thence northerly along said Avenue to N Northwest Hwy,
thence easterly along said Highway to N Mulligan Ave,
thence northerly along said Avenue to Alley,
thence westerly along said Alley to N Mulligan Ave,
thence northerly along said Avenue to W Peterson Ave,

thence westerly along said Avenue to W Holbrook St,
thence easterly along said Street to Alley,
thence northerly along said Alley to W Hyacinth St,
thence easterly along said Street to N Mc Leod Ave,
thence northerly along said Avenue to Alley,
thence easterly along said Alley to W Raven St,
thence easterly along said Street to Alley,
thence northerly along said Alley to W Hermione St,
thence westerly along said Street to N Nagle Ave,
thence northerly along said Avenue to W Devon Ave,
thence westerly along said Avenue to N Milwaukee Ave,
thence northerly along said Avenue to Service Drive usually along a limited
access highway (TLID:605036039),
thence easterly along said Service Drive usually along a limited access highway
to Service Drive usually along a limited access highway (TLID:605036165),
thence northerly along said Service Drive usually along a limited access highway
to N Milwaukee Ave,
thence northerly along said Avenue to W Albion Ave,
thence westerly along said Avenue to N Newcastle Ave,
thence southerly along said Avenue to W Hayes Ave,
thence westerly along said Avenue to N Newark Ave,
thence northerly along said Avenue to Nonvisible Linear Legal/Statistical
Boundary (TLID:624420135),
thence westerly along said Nonvisible Linear Legal/Statistical Boundary to W
Albion Ave,
thence westerly along said Avenue to N Neva Ave,
thence westerly along said Avenue to Nonvisible Linear Legal/Statistical
Boundary (TLID:624420147),
thence westerly along said Nonvisible Linear Legal/Statistical Boundary to N
Harlem Ave,
thence northerly along said Avenue to City Hwy 43,
thence northerly along said Secondary Road to W Howard St,
thence westerly along said Street to Nonvisible Linear Legal/Statistical
Boundary (TLID:604589573),
thence westerly along said Nonvisible Linear Legal/Statistical Boundary to W
Howard St,
thence westerly along said Street to Nonvisible Linear Legal/Statistical
Boundary (TLID:624714497),
thence southerly along said Nonvisible Linear Legal/Statistical Boundary to
Nonvisible Linear Legal/Statistical Boundary (TLID:624714499),
thence easterly along said Nonvisible Linear Legal/Statistical Boundary to
Nonvisible Linear Legal/Statistical Boundary (TLID:629477942),
thence southerly along said Nonvisible Linear Legal/Statistical Boundary to
Nonvisible Linear Legal/Statistical Boundary (TLID:618768254),
thence easterly along said Nonvisible Linear Legal/Statistical Boundary to
Nonvisible Linear Legal/Statistical Boundary (TLID:618768285),
thence southerly along said Nonvisible Linear Legal/Statistical Boundary to W
Touhy Ave,
thence westerly along said Avenue to Touhy Ave,
thence westerly along said Avenue to N Ozanam Ave,
thence southerly along said Avenue to Nonvisible Linear Legal/Statistical
Boundary (TLID:618773927),
thence southerly along said Nonvisible Linear Legal/Statistical Boundary to N
Owen Ave,
thence easterly along said Avenue to Nonvisible Linear Legal/Statistical
Boundary (TLID:624714127),
thence westerly along said Nonvisible Linear Legal/Statistical Boundary to Alley,

thence easterly along said Alley to Nonvisible Linear Legal/Statistical Boundary (TLID:624714099),
thence southerly along said Nonvisible Linear Legal/Statistical Boundary to N Northwest Hwy,
thence easterly along said Highway to Nonvisible Linear Legal/Statistical Boundary (TLID:618773826),
thence southerly along said Nonvisible Linear Legal/Statistical Boundary to N Ozanam Ave,
thence southerly along said Avenue to Canfield Rd,
thence southerly along said Road to N Ozanam Ave,
thence southerly along said Avenue to Canfield Rd,
thence southerly along said Road to Nonvisible Linear Legal/Statistical Boundary (TLID:604588868),
thence southerly along said Nonvisible Linear Legal/Statistical Boundary to Canfield Rd,
thence southerly along said Road to N Canfield Ave,
thence southerly along said Avenue to W Higgins Rd,
thence westerly along said Road to Higgins Rd,
thence westerly along said Road to Des Plaines River,
thence northerly along said River to Nonvisible Linear Legal/Statistical Boundary (TLID:111725261),
thence westerly along said Nonvisible Linear Legal/Statistical Boundary to Property/Parcel Line(Including PLSS) (TLID:111725260),
thence westerly along said Property/Parcel Line(Including PLSS) to Property/Parcel Line(Including PLSS) (TLID:112364011),
thence westerly along said Property/Parcel Line(Including PLSS) to Property/Parcel Line(Including PLSS) (TLID:112364005),
thence westerly along said Property/Parcel Line(Including PLSS) to Property/Parcel Line(Including PLSS) (TLID:112364006),
thence northerly along said Property/Parcel Line(Including PLSS) to Property/Parcel Line(Including PLSS) (TLID:111866956),
thence westerly along said Property/Parcel Line(Including PLSS) to Nonvisible Linear Legal/Statistical Boundary (TLID:111866955),
thence westerly along said Nonvisible Linear Legal/Statistical Boundary to Property/Parcel Line(Including PLSS) (TLID:111866953),
thence westerly along said Property/Parcel Line(Including PLSS) to W Farragut Ave,
thence westerly along said Avenue to Property/Parcel Line(Including PLSS) (TLID:111725129),
thence westerly along said Property/Parcel Line(Including PLSS) to Property/Parcel Line(Including PLSS) (TLID:618888173),
thence northerly along said Property/Parcel Line(Including PLSS) to Soo Line RR,
thence northerly along said Railroad to Nonvisible Linear Legal/Statistical Boundary (TLID:624715071),
thence northerly along said Nonvisible Linear Legal/Statistical Boundary to Nonvisible Linear Legal/Statistical Boundary (TLID:624715072),
thence northerly along said Nonvisible Linear Legal/Statistical Boundary to Property/Parcel Line(Including PLSS) (TLID:616791345),
thence northerly along said Property/Parcel Line(Including PLSS) to Property/Parcel Line(Including PLSS) (TLID:111724225),
thence westerly along said Property/Parcel Line(Including PLSS) to Mannheim Rd,
thence northerly along said Road to W Higgins Rd,
thence westerly along said Road to Nonvisible Linear Legal/Statistical Boundary (TLID:616796693),
thence westerly along said Nonvisible Linear Legal/Statistical Boundary to Nonvisible Linear Legal/Statistical Boundary (TLID:616797997),

thence northerly along said Nonvisible Linear Legal/Statistical Boundary to Nonvisible Linear Legal/Statistical Boundary (TLID:624715574),
thence easterly along said Nonvisible Linear Legal/Statistical Boundary to Lee St,
thence northerly along said Street to Nonvisible Linear Legal/Statistical Boundary (TLID:634753150),
thence easterly along said Nonvisible Linear Legal/Statistical Boundary to NW Tlwy,
thence westerly along said Local Neighborhood Road, Rural Road, City Street to Nonvisible Linear Legal/Statistical Boundary (TLID:634752424),
thence northerly along said Nonvisible Linear Legal/Statistical Boundary to I-90,
thence westerly along said Local Neighborhood Road, Rural Road, City Street to E Touhy Ave,
thence westerly along said Avenue to Nonvisible Linear Legal/Statistical Boundary (TLID:634752302),
thence westerly along said Nonvisible Linear Legal/Statistical Boundary to Nonvisible Linear Legal/Statistical Boundary (TLID:634752243),
thence southerly along said Nonvisible Linear Legal/Statistical Boundary to Nonvisible Linear Legal/Statistical Boundary (TLID:634752238),
thence westerly along said Nonvisible Linear Legal/Statistical Boundary to Property/Parcel Line(Including PLSS) (TLID:111723635),
thence westerly along said Property/Parcel Line(Including PLSS) to E Touhy Ave,
thence westerly along said Avenue to Nonvisible Linear Legal/Statistical Boundary (TLID:624715701),
thence southerly along said Nonvisible Linear Legal/Statistical Boundary to Nonvisible Linear Legal/Statistical Boundary (TLID:624715720),
thence westerly along said Nonvisible Linear Legal/Statistical Boundary to Nonvisible Linear Legal/Statistical Boundary (TLID:629480532),
thence southerly along said Nonvisible Linear Legal/Statistical Boundary to Old Higgins Rd,
thence westerly along said Road to Nonvisible Linear Legal/Statistical Boundary (TLID:112392928),
thence northerly along said Nonvisible Linear Legal/Statistical Boundary to the point of beginning.

For District: 42.

In the county of Cook,

Bounded by a line described as follows:

Beginning at the place where N Clark St (TLID:111768402) meets W Elm St,
thence westerly along said Street to LaSalle St,
thence southerly along said Street to W Maple St,
thence westerly along said Street to Alley,
thence southerly along said Alley to W Wendell St,
thence westerly along said Street to N Wells St,
thence southerly along said Street to W Chestnut St,
thence westerly along said Street to N Franklin St,
thence southerly along said Street to Chicago Ave,
thence westerly along said Avenue to W Chicago Ave,
thence westerly along said Avenue to Nonvisible Linear Legal/Statistical
Boundary (TLID:604589475),
thence westerly along said Nonvisible Linear Legal/Statistical Boundary to W
Chicago Ave,
thence westerly along said Avenue to Chicago River N Br,
thence southerly along said Branch to Local Neighborhood Road, Rural Road, City
Street (TLID:605274677),
thence easterly along said Local Neighborhood Road, Rural Road, City Street to I
90 Con,
thence easterly along said Local Neighborhood Road, Rural Road, City Street to N
Kingsbury St,
thence southerly along said Street to W Illinois St,
thence easterly along said Street to N Franklin St,
thence northerly along said Street to Alley,
thence easterly along said Alley to W Grand Ave,
thence easterly along said Avenue to LaSalle St,
thence northerly along said Street to W Campbell Pl,
thence easterly along said Place to N Clark St,
thence southerly along said Street to W Illinois St,
thence easterly along said Street to E Illinois St,
thence easterly along said Street to Michigan Ave,
thence northerly along said Avenue to E Grand Ave,
thence easterly along said Avenue to N Peshtigo Ct,
thence southerly along said Court to E Illinois St,
thence easterly along said Street to N Lake Shore Dr,
thence southerly along said Drive to Perennial Shoreline (TLID:618047578),
thence easterly along said Perennial Shoreline to Perennial Shoreline
(TLID:631738168),
thence easterly along said Perennial Shoreline to Perennial Shoreline
(TLID:111890867),
thence northerly along said Perennial Shoreline to Perennial Shoreline
(TLID:111890868),
thence easterly along said Perennial Shoreline to Property/Parcel Line(Including
PLSS) (TLID:605828504),
thence westerly along said Property/Parcel Line(Including PLSS) to Nonvisible
Linear Legal/Statistical Boundary (TLID:604586987),
thence westerly along said Nonvisible Linear Legal/Statistical Boundary to E
North Ave,
thence westerly along said Avenue to W North Ave,
thence westerly along said Avenue to Alley,
thence southerly along said Alley to W Burton Pl,

thence westerly along said Place to N Clark St,
thence southerly along said Street to Walkway,
thence easterly along said Walkway/Pedestrian Trail to Alley,
thence southerly along said Alley to W Schiller St,
thence westerly along said Street to the point of beginning.

For District: 43.

In the county of Cook,

Bounded by a line described as follows:

Beginning at the place where N Clark St (TLID:111768394) meets W Division St,
thence westerly along said Street to Alley,
thence southerly along said Alley to W Elm St,
thence westerly along said Street to N Wells St,
thence southerly along said Street to W Hill St,
thence westerly along said Street to Conrail RR,
thence southerly along said Railroad to W Oak St,
thence westerly along said Street to N Orleans St,
thence northerly along said Street to W Division St,
thence westerly along said Street to Division St,
thence westerly along said Street to N Sedgwick St,
thence northerly along said Street to Sedgwick St,
thence northerly along said Street to N Sedgwick St,
thence northerly along said Street to Nonvisible Linear Legal/Statistical
Boundary (TLID:604589278),
thence northerly along said Nonvisible Linear Legal/Statistical Boundary to N
Sedgwick St,
thence northerly along said Street to W Schiller St,
thence easterly along said Street to N Orleans St,
thence northerly along said Street to North Ave,
thence easterly along said Avenue to N North Park Ave,
thence northerly along said Avenue to Alley,
thence westerly along said Alley to North Ave,
thence westerly along said Avenue to N Sedgwick St,
thence southerly along said Street to W Blackhawk St,
thence westerly along said Street to N Cleveland Ave,
thence southerly along said Avenue to N Clybourn Ave,
thence easterly along said Avenue to N Larrabee St,
thence northerly along said Street to W North Ave,
thence westerly along said Avenue to N Vine St,
thence northerly along said Street to W Willow St,
thence westerly along said Street to N Orchard St,
thence southerly along said Street to W Concord Pl,
thence westerly along said Place to N Burling St,
thence southerly along said Street to W North Ave,
thence westerly along said Avenue to N Halsted St,
thence southerly along said Street to W Blackhawk St,
thence westerly along said Street to N Fremont St,
thence northerly along said Street to W North Ave,
thence easterly along said Avenue to Nonvisible Linear Legal/Statistical
Boundary (TLID:604586918),
thence northerly along said Nonvisible Linear Legal/Statistical Boundary to N
Dayton St,
thence northerly along said Street to Conrail RR,
thence westerly along said Railroad to W Willow St,
thence westerly along said Street to Alley,
thence northerly along said Alley to W Armitage Ave,
thence westerly along said Avenue to N Bissell St,
thence northerly along said Street to Alley,
thence westerly along said Alley to N Sheffield Ave,
thence northerly along said Avenue to W Fullerton Ave,

thence westerly along said Avenue to N Racine Ave,
thence northerly along said Avenue to Alley,
thence easterly along said Alley to W Altgeld St,
thence westerly along said Street to N Racine Ave,
thence northerly along said Avenue to W Lill Ave,
thence easterly along said Avenue to N Sheffield Ave,
thence northerly along said Avenue to W Diversey Ave,
thence easterly along said Avenue to N Halsted St,
thence northerly along said Street to Alley,
thence easterly along said Alley to W Oakdale Ave,
thence westerly along said Avenue to N Clark St,
thence southerly along said Street to W Wellington Ave,
thence easterly along said Avenue to N Broadway St,
thence southerly along said Street to W Diversey Ave,
thence westerly along said Avenue to Nonvisible Linear Legal/Statistical
Boundary (TLID:605830873),
thence easterly along said Nonvisible Linear Legal/Statistical Boundary to
Perennial Shoreline (TLID:111877639),
thence easterly along said Perennial Shoreline to Nonvisible Linear
Legal/Statistical Boundary (TLID:111766950),
thence easterly along said Nonvisible Linear Legal/Statistical Boundary to
Perennial Shoreline (TLID:111766955),
thence southerly along said Perennial Shoreline to Property/Parcel
Line(Including PLSS) (TLID:605828504),
thence easterly along said Property/Parcel Line(Including PLSS) to Nonvisible
Linear Legal/Statistical Boundary (TLID:604586987),
thence westerly along said Nonvisible Linear Legal/Statistical Boundary to E
North Ave,
thence westerly along said Avenue to W North Ave,
thence westerly along said Avenue to Alley,
thence southerly along said Alley to W Burton Pl,
thence westerly along said Place to N Clark St,
thence southerly along said Street to Walkway,
thence easterly along said Walkway/Pedestrian Trail to Alley,
thence southerly along said Alley to W Schiller St,
thence westerly along said Street to the point of beginning.

For District: 44.

In the county of Cook,

Bounded by a line described as follows:

Beginning at the place where W Belmont Ave (TLID:605215172) meets Alley,
thence northerly along said Alley to Conrail RR,
thence northerly along said Railroad to Roscoe St,
thence easterly along said Street to W Roscoe St,
thence easterly along said Street to Alley,
thence northerly along said Alley to Conrail RR,
thence northerly along said Railroad to Alley,
thence northerly along said Alley to W Newport Ave,
thence easterly along said Avenue to N Halsted St,
thence southerly along said Street to W Briar Pl,
thence easterly along said Place to N Orchard St,
thence northerly along said Street to W Belmont Ave,
thence easterly along said Avenue to N Broadway St,
thence southerly along said Street to W Diversey Ave,
thence westerly along said Avenue to Nonvisible Linear Legal/Statistical
Boundary (TLID:605830873),
thence easterly along said Nonvisible Linear Legal/Statistical Boundary to
Perennial Shoreline (TLID:111877639),
thence easterly along said Perennial Shoreline to Nonvisible Linear
Legal/Statistical Boundary (TLID:111766950),
thence easterly along said Nonvisible Linear Legal/Statistical Boundary to
Perennial Shoreline (TLID:111877641),
thence easterly along said Perennial Shoreline to Perennial Shoreline
(TLID:111766943),
thence northerly along said Perennial Shoreline to Nonvisible Linear
Legal/Statistical Boundary (TLID:111766951),
thence northerly along said Nonvisible Linear Legal/Statistical Boundary to
Perennial Shoreline (TLID:634247492),
thence easterly along said Perennial Shoreline to Perennial Shoreline
(TLID:634247493),
thence northerly along said Perennial Shoreline to Perennial Shoreline
(TLID:630009357),
thence northerly along said Perennial Shoreline to Nonvisible Linear
Legal/Statistical Boundary (TLID:111766855),
thence westerly along said Nonvisible Linear Legal/Statistical Boundary to N
Sheridan Rd,
thence southerly along said Road to Property/Parcel Line(Including PLSS)
(TLID:629478154),
thence westerly along said Property/Parcel Line(Including PLSS) to N Pine Grove
Ave,
thence northerly along said Avenue to W Grace St,
thence westerly along said Street to N Broadway St,
thence southerly along said Street to W Waveland Ave,
thence easterly along said Avenue to N Fremont St,
thence northerly along said Street to W Sheridan Rd,
thence westerly along said Road to Conrail RR,
thence northerly along said Railroad to W Dakin St,
thence westerly along said Street to N Sheridan Rd,
thence northerly along said Road to W Irving Park Rd,
thence westerly along said Road to N Southport Ave,
thence southerly along said Avenue to W Byron St,

thence westerly along said Street to N Janssen Ave,
thence southerly along said Avenue to W Grace St,
thence westerly along said Street to Alley,
thence southerly along said Alley to W Waveland Ave,
thence westerly along said Avenue to N Greenview Ave,
thence northerly along said Avenue to W Grace St,
thence westerly along said Street to N Ravenswood Ave,
thence southerly along said Avenue to W Addison St,
thence easterly along said Street to N Marshfield Ave,
thence northerly along said Avenue to Alley,
thence easterly along said Alley to W Addison St,
thence easterly along said Street to N Ashland Ave,
thence southerly along said Avenue to W Roscoe St,
thence westerly along said Street to N Marshfield Ave,
thence southerly along said Avenue to N Lincoln Ave,
thence southerly along said Avenue to W Belmont Ave,
thence easterly along said Avenue to N Greenview Ave,
thence northerly along said Avenue to W Melrose St,
thence easterly along said Street to N Southport Ave,
thence southerly along said Avenue to W Belmont Ave,
thence easterly along said Avenue to the point of beginning.

For District: 45.

In the county of Cook,

Bounded by a line described as follows:

Beginning at the place where N Nagle Ave (TLID:111750113) meets N Avondale Ave,
thence easterly along said Avenue to Avondale Ave,
thence easterly along said Avenue to N Avondale Ave,
thence easterly along said Avenue to Alley,
thence southerly along said Alley to W Balmoral Ave,
thence westerly along said Avenue to N Mobile Ave,
thence southerly along said Avenue to W Foster Ave,
thence easterly along said Avenue to N Melvina Ave,
thence southerly along said Avenue to W Higgins Ave,
thence easterly along said Avenue to N Central Ave,
thence southerly along said Avenue to Nonvisible Linear Legal/Statistical
Boundary (TLID:604588409),
thence southerly along said Nonvisible Linear Legal/Statistical Boundary to N
Central Ave,
thence southerly along said Avenue to W Montrose Ave,
thence easterly along said Avenue to N Laramie Ave,
thence southerly along said Avenue to W Cullom Ave,
thence easterly along said Avenue to Alley,
thence southerly along said Alley to W Pensacola Ave,
thence easterly along said Avenue to Alley,
thence southerly along said Alley to W Cullom Ave,
thence easterly along said Avenue to Alley,
thence northerly along said Alley to W Montrose Ave,
thence easterly along said Avenue to Montrose Ave,
thence easterly along said Avenue to W Montrose Ave,
thence easterly along said Avenue to I- 94,
thence easterly along said Primary Road to W Wilson Ave,
thence westerly along said Avenue to N Lamon Ave,
thence northerly along said Avenue to W Eastwood Ave,
thence westerly along said Avenue to W Lawrence Ave,
thence westerly along said Avenue to N Lavergne Ave,
thence northerly along said Avenue to Nonvisible Linear Legal/Statistical
Boundary (TLID:604589019),
thence westerly along said Nonvisible Linear Legal/Statistical Boundary to N
Lävergnè Ave,
thence northerly along said Avenue to Nonvisible Linear Legal/Statistical
Boundary (TLID:111754970),
thence northerly along said Nonvisible Linear Legal/Statistical Boundary to W
Carmen Ave,
thence westerly along said Avenue to N Leclair Ave,
thence northerly along said Avenue to W Foster Ave,
thence easterly along said Avenue to Soo Line RR,
thence northerly along said Railroad to N Elston Ave,
thence easterly along said Avenue to N Forest Glen Ave,
thence northerly along said Avenue to W Catalpa Ave,
thence easterly along said Avenue to N Cicero Ave,
thence northerly along said Avenue to I- 94,
thence northerly along said Primary Road to S Lambert Ave,
thence westerly along said Avenue to N Forest Glen Ave,
thence easterly along said Avenue to Nonvisible Linear Legal/Statistical
Boundary (TLID:604589695),

thence easterly along said Nonvisible Linear Legal/Statistical Boundary to N Forest Glen Ave,
thence easterly along said Avenue to N Hiawatha Ave,
thence easterly along said Avenue to W Peterson Ave,
thence easterly along said Avenue to Peterson Ave,
thence easterly along said Avenue to W Peterson Ave,
thence easterly along said Avenue to N Richmond St,
thence southerly along said Street to W Glenlake Ave,
thence easterly along said Avenue to Alley,
thence northerly along said Alley to W Rosemont Ave,
thence westerly along said Avenue to N Richmond St,
thence northerly along said Street to Alley,
thence westerly along said Alley to N Sacramento Ave,
thence northerly along said Avenue to W Devon Ave,
thence westerly along said Avenue to N Albany Ave,
thence southerly along said Avenue to Alley,
thence westerly along said Alley to N Troy St,
thence northerly along said Street to W Devon Ave,
thence westerly along said Avenue to Nonvisible Linear Legal/Statistical Boundary (TLID:604589375),
thence westerly along said Nonvisible Linear Legal/Statistical Boundary to W Devon Ave,
thence westerly along said Avenue to Nonvisible Linear Legal/Statistical Boundary (TLID:624714234),
thence westerly along said Nonvisible Linear Legal/Statistical Boundary to N Ionia Ave,
thence westerly along said Avenue to N Central Ave,
thence northerly along said Avenue to Carpenter Rd,
thence northerly along said Road to Local Neighborhood Road, Rural Road, City Street (TLID:112370344),
thence westerly along said Local Neighborhood Road, Rural Road, City Street to Nonvisible Linear Legal/Statistical Boundary (TLID:624714962),
thence southerly along said Nonvisible Linear Legal/Statistical Boundary to Nonvisible Linear Legal/Statistical Boundary (TLID:624714969),
thence easterly along said Nonvisible Linear Legal/Statistical Boundary to Alley,
thence easterly along said Alley to N Waukesha Ave,
thence southerly along said Avenue to N Ionia Ave,
thence westerly along said Avenue to Canadian Pacific RR,
thence northerly along said Railroad to Nonvisible Linear Legal/Statistical Boundary (TLID:111866198),
thence westerly along said Nonvisible Linear Legal/Statistical Boundary to N Lehigh Ave,
thence northerly along said Avenue to W Touhy Ave,
thence westerly along said Avenue to Nonvisible Linear Legal/Statistical Boundary (TLID:112358230),
thence northerly along said Nonvisible Linear Legal/Statistical Boundary to Nonvisible Linear Legal/Statistical Boundary (TLID:112376017),
thence westerly along said Nonvisible Linear Legal/Statistical Boundary to Nonvisible Linear Legal/Statistical Boundary (TLID:112376018),
thence southerly along said Nonvisible Linear Legal/Statistical Boundary to W Touhy Ave,
thence westerly along said Avenue to N Caldwell Ave,
thence northerly along said Avenue to Property/Parcel Line(Including PLSS) (TLID:605018912),
thence easterly along said Property/Parcel Line(Including PLSS) to Chicago River N Br,
thence westerly along said Branch to N Milwaukee Ave,

thence southerly along said Avenue to Service Drive usually along a limited access highway (TLID:605036165),
thence easterly along said Service Drive usually along a limited access highway to Service Drive usually along a limited access highway (TLID:605036039),
thence westerly along said Service Drive usually along a limited access highway to N Milwaukee Ave,
thence southerly along said Avenue to W Devon Ave,
thence easterly along said Avenue to N Nagle Ave,
thence southerly along said Avenue to W Hermione St,
thence easterly along said Street to Alley,
thence southerly along said Alley to W Raven St,
thence easterly along said Street to Alley,
thence southerly along said Alley to N Mc Leod Ave,
thence southerly along said Avenue to W Hyacinth St,
thence westerly along said Street to Alley,
thence southerly along said Alley to W Holbrook St,
thence westerly along said Street to W Peterson Ave,
thence easterly along said Avenue to N Mulligan Ave,
thence southerly along said Avenue to Alley,
thence westerly along said Alley to N Mulligan Ave,
thence southerly along said Avenue to N Northwest Hwy,
thence westerly along said Highway to N Nagle Ave,
thence southerly along said Avenue to Nonvisible Linear Legal/Statistical Boundary (TLID:604590281),
thence southerly along said Nonvisible Linear Legal/Statistical Boundary to N Nagle Ave,
thence southerly along said Avenue to the point of beginning.

For District: 46.

In the county of Cook,

Bounded by a line described as follows:

Beginning at the place where W Grace St (TLID:111761895) meets N Greenview Ave,
thence southerly along said Avenue to W Waveland Ave,
thence easterly along said Avenue to Alley,
thence northerly along said Alley to W Grace St,
thence easterly along said Street to N Janssen Ave,
thence northerly along said Avenue to W Byron St,
thence easterly along said Street to N Southport Ave,
thence northerly along said Avenue to W Irving Park Rd,
thence easterly along said Road to N Sheridan Rd,
thence southerly along said Road to W Dakin St,
thence easterly along said Street to Conrail RR,
thence southerly along said Railroad to W Sheridan Rd,
thence easterly along said Road to N Fremont St,
thence southerly along said Street to W Waveland Ave,
thence easterly along said Avenue to N Broadway St,
thence southerly along said Street to W Grace St,
thence westerly along said Street to N Pine Grove Ave,
thence southerly along said Avenue to Property/Parcel Line(Including PLSS)
(TLID:629478154),
thence easterly along said Property/Parcel Line(Including PLSS) to N Sheridan Rd,
thence northerly along said Road to Nonvisible Linear Legal/Statistical Boundary
(TLID:111891841),
thence easterly along said Nonvisible Linear Legal/Statistical Boundary to
Perennial Shoreline (TLID:111766854),
thence northerly along said Perennial Shoreline to Perennial Shoreline
(TLID:631738253),
thence easterly along said Perennial Shoreline to Nonvisible Linear
Legal/Statistical Boundary (TLID:111840994),
thence westerly along said Nonvisible Linear Legal/Statistical Boundary to W
Lawrence Ave,
thence westerly along said Avenue to N Simonds Dr,
thence northerly along said Drive to W Foster Ave,
thence westerly along said Avenue to N Marine Dr,
thence northerly along said Drive to W Winona St,
thence westerly along said Street to N Sheridan Rd,
thence southerly along said Road to W Carmen Ave,
thence easterly along said Avenue to Alley,
thence southerly along said Alley to W Argyle St,
thence westerly along said Street to N Sheridan Rd,
thence southerly along said Road to W Ainslie St,
thence westerly along said Street to Conrail RR,
thence southerly along said Railroad to W Lawrence Ave,
thence westerly along said Avenue to Local Neighborhood Road, Rural Road, City
Street (TLID:604590056),
thence westerly along said Local Neighborhood Road, Rural Road, City Street to W
Lawrence Ave,
thence westerly along said Avenue to N Dover St,
thence southerly along said Street to W Montrose Ave,
thence easterly along said Avenue to N Clark St,
thence southerly along said Street to W Berteau Ave,
thence easterly along said Avenue to N Ashland Ave,

thence southerly along said Avenue to W Belle Plaine Ave,
thence westerly along said Avenue to Nonvisible Linear Legal/Statistical
Boundary (TLID:111761737),
thence westerly along said Nonvisible Linear Legal/Statistical Boundary to W
Belle Plaine Ave,
thence westerly along said Avenue to N Damen Ave,
thence southerly along said Avenue to W Grace St,
thence easterly along said Street to the point of beginning.

For District: 47.

In the county of Cook,

Bounded by a line described as follows:

Beginning at the place where W Grace St (TLID:111761796) meets N Ravenswood Ave,
thence southerly along said Avenue to W Addison St,
thence easterly along said Street to N Marshfield Ave,
thence northerly along said Avenue to Alley,
thence easterly along said Alley to W Addison St,
thence easterly along said Street to N Ashland Ave,
thence southerly along said Avenue to W Roscoe St,
thence westerly along said Street to N Ravenswood Ave,
thence southerly along said Avenue to Alley,
thence easterly along said Alley to N Paulina St,
thence southerly along said Street to W Henderson St,
thence westerly along said Street to N Ravenswood Ave,
thence southerly along said Avenue to W Melrose St,
thence westerly along said Street to N Hoyne Ave,
thence southerly along said Avenue to Alley,
thence westerly along said Alley to W Melrose St,
thence westerly along said Street to N Western Ave,
thence northerly along said Avenue to Nonvisible Linear Legal/Statistical
Boundary (TLID:604953567),
thence northerly along said Nonvisible Linear Legal/Statistical Boundary to
Western Ave,
thence northerly along said Avenue to Alley,
thence easterly along said Alley to N Claremont Ave,
thence northerly along said Avenue to W Roscoe St,
thence westerly along said Street to N Western Ave,
thence northerly along said Avenue to W Cornelia Ave,
thence easterly along said Avenue to Alley,
thence northerly along said Alley to N Western Ave,
thence northerly along said Avenue to W Addison St,
thence westerly along said Street to N Francisco Ave,
thence northerly along said Avenue to W Grace St,
thence westerly along said Street to Alley,
thence southerly along said Alley to W Waveland Ave,
thence westerly along said Avenue to N Richmond St,
thence northerly along said Street to W Grace St,
thence westerly along said Street to Alley,
thence northerly along said Alley to W Berteau Ave,
thence easterly along said Avenue to N Richmond St,
thence northerly along said Street to W Cullom Ave,
thence westerly along said Avenue to N Sacramento Ave,
thence southerly along said Avenue to W Irving Park Rd,
thence westerly along said Road to Alley,
thence northerly along said Alley to W Belle Plaine Ave,
thence easterly along said Avenue to Alley,
thence northerly along said Alley to W Berteau Ave,
thence westerly along said Avenue to Alley,
thence northerly along said Alley to W Cullom Ave,
thence easterly along said Avenue to N Whipple St,
thence northerly along said Street to W Montrose Ave,
thence westerly along said Avenue to N Albany Ave,
thence northerly along said Avenue to W Sunnyside Ave,

thence easterly along said Avenue to Alley,
thence northerly along said Alley to W Sunnyside Ave,
thence westerly along said Avenue to Alley,
thence northerly along said Alley to W Wilson Ave,
thence westerly along said Avenue to Alley,
thence southerly along said Alley to W Sunnyside Ave,
thence westerly along said Avenue to N Sawyer Ave,
thence northerly along said Avenue to W Wilson Ave,
thence westerly along said Avenue to N Spaulding Ave,
thence northerly along said Avenue to Alley,
thence easterly along said Alley to W Eastwood Ave,
thence easterly along said Avenue to Alley,
thence southerly along said Alley to N Albany Ave,
thence northerly along said Avenue to W Eastwood Ave,
thence easterly along said Avenue to N Sacramento Ave,
thence northerly along said Avenue to W Leland Ave,
thence westerly along said Avenue to Alley,
thence northerly along said Alley to N Sacramento Ave,
thence northerly along said Avenue to W Lawrence Ave,
thence westerly along said Avenue to N Albany Ave,
thence northerly along said Avenue to W Ainslie St,
thence easterly along said Street to Alley,
thence southerly along said Alley to N Sacramento Ave,
thence southerly along said Avenue to W Ainslie St,
thence westerly along said Street to Alley (TLID:618887282),
thence northerly along said Alley to W Argyle St,
thence easterly along said Street to Chicago River N Br,
thence southerly along said Branch to W Lawrence Ave,
thence easterly along said Avenue to N Western Ave,
thence southerly along said Avenue to Nonvisible Linear Legal/Statistical
Boundary (TLID:111760380),
thence easterly along said Nonvisible Linear Legal/Statistical Boundary to W
Lawrence Ave,
thence easterly along said Avenue to N Dover St,
thence southerly along said Street to W Montrose Ave,
thence easterly along said Avenue to N Clark St,
thence southerly along said Street to W Berteau Ave,
thence easterly along said Avenue to N Ashland Ave,
thence southerly along said Avenue to W Belle Plaine Ave,
thence westerly along said Avenue to Nonvisible Linear Legal/Statistical
Boundary (TLID:111761737),
thence westerly along said Nonvisible Linear Legal/Statistical Boundary to W
Belle Plaine Ave,
thence westerly along said Avenue to N Damen Ave,
thence southerly along said Avenue to W Grace St,
thence easterly along said Street to the point of beginning.

For District: 48.

In the county of Cook,

Bounded by a line described as follows:

Beginning at the place where W Ainslie St (TLID:605155510) meets N Sheridan Rd, thence northerly along said Road to W Argyle St, thence easterly along said Street to Alley, thence northerly along said Alley to W Carmen Ave, thence westerly along said Avenue to N Sheridan Rd, thence northerly along said Road to W Winona St, thence easterly along said Street to N Marine Dr, thence southerly along said Drive to W Foster Ave, thence easterly along said Avenue to N Simonds Dr, thence easterly along said Drive to W Lawrence Ave, thence easterly along said Avenue to Nonvisible Linear Legal/Statistical Boundary (TLID:111840994), thence easterly along said Nonvisible Linear Legal/Statistical Boundary to Perennial Shoreline (TLID:111766523), thence northerly along said Perennial Shoreline to Perennial Shoreline (TLID:616810245), thence westerly along said Perennial Shoreline to Perennial Shoreline (TLID:616810244), thence northerly along said Perennial Shoreline to Perennial Shoreline (TLID:630009404), thence westerly along said Perennial Shoreline to Perennial Shoreline (TLID:630009403), thence northerly along said Perennial Shoreline to Perennial Shoreline (TLID:111889281), thence northerly along said Perennial Shoreline to Nonvisible Linear Legal/Statistical Boundary (TLID:604587833), thence westerly along said Nonvisible Linear Legal/Statistical Boundary to W Granville Ave, thence westerly along said Avenue to N Sheridan Rd, thence northerly along said Road to W Rosemont Ave, thence westerly along said Avenue to N Kenmore Ave, thence northerly along said Avenue to W Sheridan Rd, thence westerly along said Road to Soo Line RR, thence southerly along said Railroad to W Granville Ave, thence westerly along said Avenue to N Broadway St, thence northerly along said Street to Alley, thence westerly along said Alley to W Rosemont Ave, thence westerly along said Avenue to Nonvisible Linear Legal/Statistical Boundary (TLID:604589374), thence northerly along said Nonvisible Linear Legal/Statistical Boundary to W Rosemont Ave, thence westerly along said Avenue to N Clark St, thence southerly along said Street to W Granville Ave, thence westerly along said Avenue to Alley, thence southerly along said Alley to N Clark St, thence southerly along said Street to W Foster Ave, thence easterly along said Avenue to N Ashland Ave, thence southerly along said Avenue to W Lawrence Ave, thence easterly along said Avenue to Local Neighborhood Road, Rural Road, City Street (TLID:604590056),

thence easterly along said Local Neighborhood Road, Rural Road, City Street to W
Lawrence Ave,
thence easterly along said Avenue to Conrail RR,
thence northerly along said Railroad to W Ainslie St,
thence easterly along said Street to the point of beginning.

For District: 49.

In the county of Cook,

Bounded by a line described as follows:

Beginning at the place where N Lakewood Ave (TLID:111745713) meets Conrail RR,
thence easterly along said Railroad to N Sheridan Rd,
thence southerly along said Road to N Broadway St,
thence southerly along said Street to W Granville Ave,
thence easterly along said Avenue to Soo Line RR,
thence northerly along said Railroad to W Sheridan Rd,
thence easterly along said Road to N Kenmore Ave,
thence southerly along said Avenue to W Rosemont Ave,
thence easterly along said Avenue to N Sheridan Rd,
thence southerly along said Road to W Granville Ave,
thence easterly along said Avenue to Nonvisible Linear Legal/Statistical
Boundary (TLID:604587833),
thence easterly along said Nonvisible Linear Legal/Statistical Boundary to
Perennial Shoreline (TLID:111745872),
thence northerly along said Perennial Shoreline to Perennial Shoreline
(TLID:630009422),
thence northerly along said Perennial Shoreline to Perennial Shoreline
(TLID:630009434),
thence northerly along said Perennial Shoreline to Perennial Shoreline
(TLID:630009433),
thence northerly along said Perennial Shoreline to Perennial Shoreline
(TLID:111889294),
thence easterly along said Perennial Shoreline to Perennial Shoreline
(TLID:111889293),
thence westerly along said Perennial Shoreline to Perennial Shoreline
(TLID:630009477),
thence northerly along said Perennial Shoreline to Perennial Shoreline
(TLID:630009478),
thence northerly along said Perennial Shoreline to Nonvisible Linear
Legal/Statistical Boundary (TLID:112358340),
thence westerly along said Nonvisible Linear Legal/Statistical Boundary to
Property/Parcel Line(Including PLSS) (TLID:629481358),
thence westerly along said Property/Parcel Line(Including PLSS) to Chicago Ave,
thence northerly along said Avenue to Nonvisible Linear Legal/Statistical
Boundary (TLID:616809342),
thence easterly along said Nonvisible Linear Legal/Statistical Boundary to W
Howard St,
thence westerly along said Street to Howard St,
thence westerly along said Street to Nonvisible Linear Legal/Statistical
Boundary (TLID:604590017),
thence westerly along said Nonvisible Linear Legal/Statistical Boundary to
Howard St,
thence westerly along said Street to Nonvisible Linear Legal/Statistical
Boundary (TLID:604590208),
thence westerly along said Nonvisible Linear Legal/Statistical Boundary to
Howard St,
thence westerly along said Street to N Western Ave,
thence southerly along said Avenue to W Touhy Ave,
thence easterly along said Avenue to Touhy Ave,
thence easterly along said Avenue to W Touhy Ave,
thence easterly along said Avenue to N Bell Ave,

thence southerly along said Avenue to W Pratt Blvd,
thence easterly along said Boulevard to N Hamilton Ave,
thence northerly along said Avenue to W Farwell Ave,
thence easterly along said Avenue to N Seeley Ave,
thence southerly along said Avenue to W Pratt Blvd,
thence easterly along said Boulevard to N Ridge Ave,
thence southerly along said Avenue to Nonvisible Linear Legal/Statistical
Boundary (TLID:604586562),
thence easterly along said Nonvisible Linear Legal/Statistical Boundary to W
Columbia Ave,
thence easterly along said Avenue to N Ravenswood Ave,
thence southerly along said Avenue to W Wallen Ave,
thence easterly along said Avenue to N Ashland Ave,
thence northerly along said Avenue to W Pratt Blvd,
thence easterly along said Boulevard to N Greenview Ave,
thence northerly along said Avenue to W Farwell Ave,
thence easterly along said Avenue to N Glenwood Ave,
thence southerly along said Avenue to Nonvisible Linear Legal/Statistical
Boundary (TLID:604589705),
thence easterly along said Nonvisible Linear Legal/Statistical Boundary to N
Glenwood Ave,
thence southerly along said Avenue to W Columbia Ave,
thence easterly along said Avenue to the point of beginning.

For District: 50.

In the county of Cook,

Bounded by a line described as follows:

Beginning at the place where Alley (TLID:605169534) meets N Mozart St,
thence southerly along said Street to W Peterson Ave,
thence easterly along said Avenue to N California Ave,
thence northerly along said Avenue to W Glenlake Ave,
thence easterly along said Avenue to N Washtenaw Ave,
thence southerly along said Avenue to W Peterson Ave,
thence easterly along said Avenue to N Talman Ave,
thence northerly along said Avenue to Alley,
thence easterly along said Alley to W Glenlake Ave,
thence easterly along said Avenue to N Campbell Ave,
thence southerly along said Avenue to Alley,
thence easterly along said Alley to N Artesian Ave,
thence southerly along said Avenue to W Peterson Ave,
thence easterly along said Avenue to N Ravenswood Ave,
thence northerly along said Avenue to N Ridge Ave,
thence easterly along said Avenue to Chicago and North Western RR,
thence northerly along said Railroad to W Thome Ave,
thence westerly along said Avenue to N Ravenswood Ave,
thence northerly along said Avenue to W Devon Ave,
thence easterly along said Avenue to N Ravenswood Ave,
thence northerly along said Avenue to W Columbia Ave,
thence easterly along said Avenue to Nonvisible Linear Legal/Statistical
Boundary (TLID:604586562),
thence westerly along said Nonvisible Linear Legal/Statistical Boundary to N
Ridge Ave,
thence northerly along said Avenue to W Pratt Blvd,
thence westerly along said Boulevard to N Seeley Ave,
thence northerly along said Avenue to W Farwell Ave,
thence westerly along said Avenue to N Hamilton Ave,
thence southerly along said Avenue to W Pratt Blvd,
thence westerly along said Boulevard to N Bell Ave,
thence northerly along said Avenue to W Touhy Ave,
thence westerly along said Avenue to Touhy Ave,
thence westerly along said Avenue to W Touhy Ave,
thence westerly along said Avenue to N Western Ave,
thence northerly along said Avenue to Howard St,
thence westerly along said Street to N Kedzie Ave,
thence southerly along said Avenue to W Devon Ave,
thence westerly along said Avenue to N Troy St,
thence southerly along said Street to Alley,
thence easterly along said Alley to N Albany Ave,
thence northerly along said Avenue to W Devon Ave,
thence easterly along said Avenue to N Sacramento Ave,
thence southerly along said Avenue to Alley,
thence easterly along said Alley to N Richmond St,
thence southerly along said Street to W Rosemont Ave,
thence easterly along said Avenue to Alley,
thence southerly along said Alley to W Glenlake Ave,
thence easterly along said Avenue to the point of beginning.

