



Office of the Chicago City  
Clerk



O2012-3976

Office of the City Clerk

City Council Document Tracking Sheet

**Meeting Date:**

6/6/2012

**Sponsor(s):**

Brookins, Howard (21)

**Type:**

Ordinance

**Title:**

Grant(s) of privilege in public way for State of Illinois  
Department of Central Management Services - 1225 W  
103rd St

**Committee(s) Assignment:**

Committee on Transportation and Public Way

ORDINANCE  
STATE OF ILLINOIS DEPARTMENT OF CENTRAL MANAGEMENT SERVICES  
Acct. No. 372717 - 7  
Permit No. 1101689

*Be It Ordained by the City Council of the City of Chicago:*

SECTION 1. Permission and authority are hereby given and granted to STATE OF ILLINOIS DEPARTMENT OF CENTRAL MANAGEMENT SERVICES, upon the terms and subject to the conditions of this ordinance to construct, install, maintain and use one (1) Fiber Conduit(s) under the public right-of-way adjacent to its premises known as 1225 W. 103rd St..

Said Fiber Conduit(s) at S. Elizabeth measure(s):

One (1) at one hundred thirty-four (134) feet in length, and point one (.1) feet in width for a total of thirteen point four (13.4) square feet.

The location of said privilege shall be as shown on prints kept on file with the Department of Business Affairs and Consumer Protection and the Office of the City Clerk.

Said privilege shall be constructed in accordance with plans and specifications approved by the Department of Transportation (Office of Underground Coordination).

This grant of privilege in the public way shall be subject to the provisions of Section 10-28-015 and all other required provisions of the Municipal Code of Chicago.


The grantee shall pay to the City of Chicago as compensation for the privilege #1101689 herein granted the sum of zero (\$.00) per annum in advance.

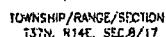
A 25% penalty will be added for payments received after due date.

The permit holder agrees to hold the City of Chicago harmless for any damage, relocation or replacement costs associated with damage, relocation or removal of private property caused by the City performing work in the public way.




















Authority herein given and granted for a period of five (5) years from and after Date of Passage.

Alderman

  
Howard Brookins, Jr. 21st Ward

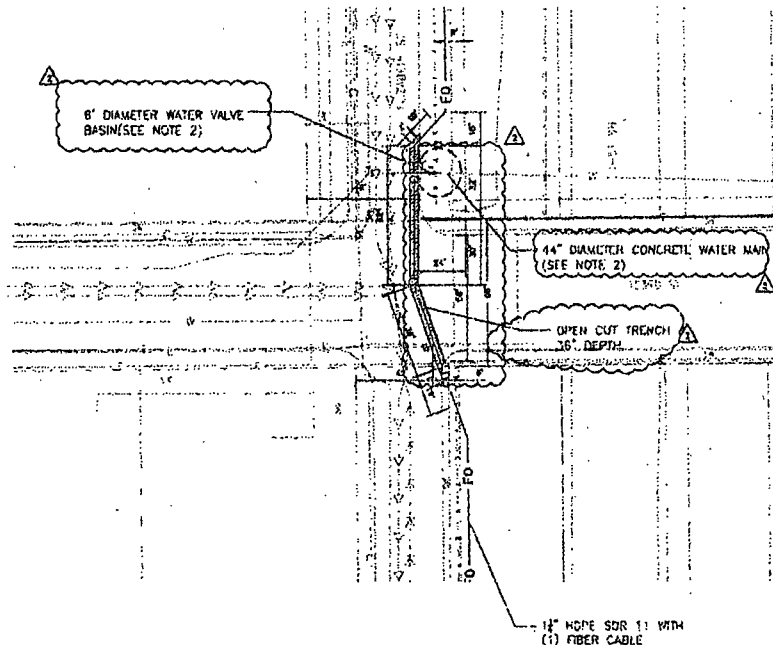


## SYMBOLS KEY

Dashboard View	
The report	
Reports or Dashboard toolbar	
Available Settings	
Filtered Results	
Hourly Data Summary	
Legend Panel	
Timeline	
Utility Viewing Marker	
Power On	
Utility On (Time Interval)	
Temperature Sensor On Alarm On/Off	
Water Used	
Water Flowing Through Out	
Water Used	
Display Filter	
Display Filter	
Power On/Off	
Water Flowing	



8" DIAMETER WATER VALVE  
BASIN (SEE NOTE 2)



NOTE: 1. ALL CONSTRUCTION & RESTORATION MUST COMPLY WITH CHICAGO DEPARTMENT OF TRANSPORTATION (CDOT) SPECIFICATIONS.  
APPENDIX-A-SECTION 2

NOTE 2: CONTRACTOR MUST MAINTAIN HORIZONTAL CLEARANCE FROM CENTER OF WATER VALVE BASIN AND A MINIMUM 18" VERTICAL SEPARATION FROM ALL WATER MAINS AS SHOWN PER POINT.

NOTE 3. HAND EXCAVATION IS REQUIRED TO FIELD VERIFY THE HORIZONTAL AND VERTICAL LOCATION OF THE 44-INCH WATER MAIN PRIOR TO CROSSINGS IF A TRENCHLESS METHOD OF INSTALLATION IS USED. A MINIMUM 4-FOOT OF UNDISTURBED SOIL IS TO REMAIN ON EITHER SIDE OF THE EXISTING WATER MAIN. IF THE PROPOSED FACILITY WILL BE INSTALLED VIA OPEN-CUT METHOD, THE EXCAVATION MUST BE PROPERLY SHORED TO MAINTAIN A MAXIMUM 3-FOOT TRENCH WIDTH. THE TRENCH SHALL BE BACKFILLED TO THE SPRINGLINE OF THE WATER MAIN WITH CLASS BACKFILL (NON FLY ASH), AND CA-18 FROM THE SPRINGLINE OF THE WATER MAIN TO GRADE. USE OF POLYETHYLENE WRAP AS A BOND BREAKER BETWEEN THE WATER MAIN AND THE CLASS BACKFILL IS REQUIRED. FAILURE TO COMPLY WITH THESE REQUIREMENTS MAY RESULT IN ADDITIONAL EXPENSES TO THE PROPOSED PROJECT TO VERIFY THAT ALL WORK CONFORMS TO DWA'S STANDARDS. EXTREME CAUTION MUST BE TAKEN TO AVOID DAMAGE TO ANY WATER FACILITIES. IF DAMAGE OCCURS TO THIS DEPARTMENT'S FACILITIES, THE CONTRACTOR SHALL BE RESPONSIBLE FOR THE COST OF REPAIRING OR REPLACING THE DAMAGED FACILITIES.

NOTE: THE POST ROUTING ON THIS DOCUMENT IS PROVIDED ONLY. FINAL POST ROUTING TO BE DETERMINED BY FIELD CONTRACTORS. VERIFY LOCATIONS AND PEAKY POPULATIONS. CONTRACTOR SHALL OBTAIN AND VERIFY ALL DIMENSIONS AND COMPLETION DATES AND BE FULLY RESPONSIBLE FOR NAME, LOCATION, AND STRUCTURE PER REQUIREMENT. PLEASE CALL ALL APPLICABLE UTILITY LOCATIONS FOR THEIR EXACT LOCATION PRIOR TO UNDERGROUND CONSTRUCTION FROM 10:00 AM TO 10:00 PM. VERIFY THE LOCATIONS AND FOR RUMBLE OR OTHER OBSTRUCTION OF ALL GRAIN PILES AS WELL AS OTHER OBSTRUCTION FROM THESE AREAS. PROVIDE PERSONAL AND FIELD AND CONSTRUCTION WITH ALL DATA AND ACCORDANCE TO THE CONTRACTOR. SEE

1. 03-25-12 IP PERMIT NEW FOR WATER 2. 02-24-12 ISSUED FOR PERMIT 3. 02-05-12 ISSUED FOR PERMIT										GEC GEC GEC		T D MB ZAKI		Globetrotters U.S. DEPARTMENT OF CENTRAL MANAGEMENT SERVICES State of Illinois Pat Quinn, Governor		ILLINOIS DEPARTMENT OF Central Management Services State of Illinois Pat Quinn, Governor		STATEWIDE FIBER-OPTIC NETWORK EXPANSION PACKAGE NO. 01 CHICAGO IL PROPOSED FIBER RING PLAN 103RD AND ELIZABETH ST		03-28-12 03-28-12 03-28-12		IBOP-EC P01-CP3	
---	--	--	--	--	--	--	--	--	--	-------------------	--	----------------------	--	--	--	---	--	---	--	----------------------------------	--	--------------------	--