



Office of the Chicago City
Clerk



O2012-4126

Office of the City Clerk

City Council Document Tracking Sheet

Meeting Date:	6/6/2012
Sponsor(s):	Austin, Carrie M. (34)
Type:	Ordinance
Title:	Grant(s) of privilege in public way for State of Illinois Department of Central Management - 1557 W 115th St
Committee(s) Assignment:	Committee on Transportation and Public Way

ORDINANCE
STATE OF ILLINOIS DEPARTMENT OF CENTRAL MANAGEMENT
Acct. No. 372717 - 3
Permit No. 1101684

Be It Ordained by the City Council of the City of Chicago:

SECTION 1. Permission and authority are hereby given and granted to STATE OF ILLINOIS DEPARTMENT OF CENTRAL MANAGEMENT, upon the terms and subject to the conditions of this ordinance to construct, install, maintain and use one (1) Fiber Conduit(s) under the public right-of-way adjacent to its premises known as 1557 W. 115th St..

Said Fiber Conduit(s) at S. Ashland measure(s):

One (1) at one hundred five (105) feet in length, and point one (.1) feet in width for a total of ten point five (10.5) square feet.

The location of said privilege shall be as shown on prints kept on file with the Department of Business Affairs and Consumer Protection and the Office of the City Clerk.

Said privilege shall be constructed in accordance with plans and specifications approved by the Department of Transportation (Office of Underground Coordination).

This grant of privilege in the public way shall be subject to the provisions of Section 10-28-015 and all other required provisions of the Municipal Code of Chicago.

The grantee shall pay to the City of Chicago as compensation for the privilege #1101684 herein granted the sum of zero (\$0.00) per annum in advance.

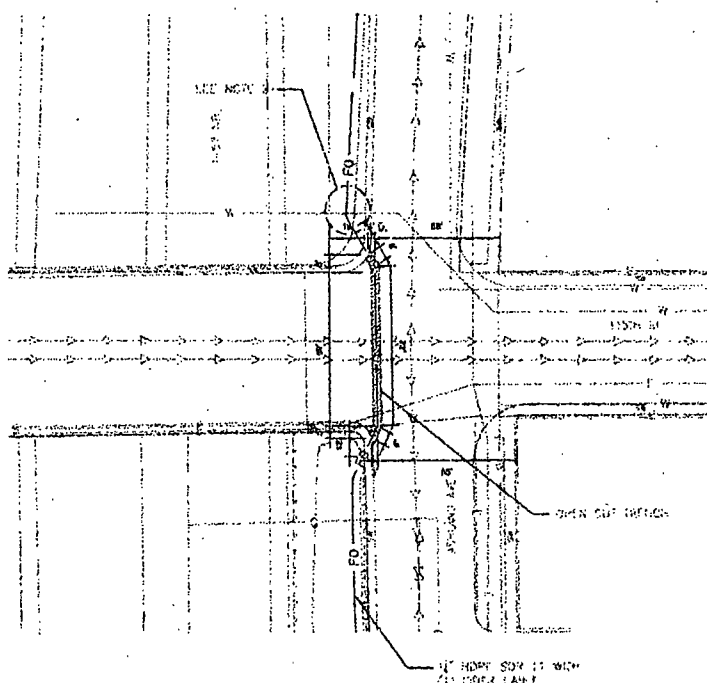
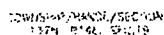
A 25% penalty will be added for payments received after due date.

The permit holder agrees to hold the City of Chicago harmless for any damage, relocation or replacement costs associated with damage, relocation or removal of private property caused by the City performing work in the public way.


























Authority herein given and granted for a period of five (5) years from and after Date of Passage.

Alderman Carrie M. Austin

Carrie M. Austin 34th Ward



SYMBOLS KEY

Beethoven 700	
The Byrds 101	
Byrds on DeLuxe American	
Carole King 101	
Carole King 101	
Carole King 101	
Carole King 101	
Carole King 101	
Carole King 101	
Carole King 101	
Carole King 101	
Carole King 101	
Carole King 101	
Carole King 101	
Carole King 101	
Carole King 101	
Carole King 101	
Carole King 101	
Carole King 101	
Carole King 101	
Carole King 101	
Carole King 101	
Carole King 101	
Carole King 101	
Carole King 101	

NOTE: A. A. CUNNINGHAM &
ASSOCIATES, 1011 E. CHURCH
ST., CHICAGO, ILL. 60605
IS TRANSFERRED TO (2007)
MEMBERSHIP.

2. SUBMITTER MUST MAINTAIN
FORZONIA CLEARANCE FROM
CENTER OF WATER VALVE PAVEMENT
AND A MINIMUM 18" VERTICAL
SEPARATION FROM ALL MAJOR
MADE-AS-FOUNDED PER PERMIT

NOTE: 1. INITIAL INVESTIGATION IS REQUIRED TO DETERMINE THE LOCATION AND DEPTH OF THE EXISTING WATER MAIN UNDER DISCUSSION. IS A RECOMMENDED METHOD OF INVESTIGATION IS USED, A MINIMUM REPORT OF UNDISCOVERED SOIL IS TO BE SUBMITTED. OTHER SIDE OF THE EXISTING WATER MAIN, THE PROPOSED SAFETY WALL BE INSTALLED VIA OPEN-CUT METHOD. THE EXCAVATION MUST BE PROPERLY SHORED TO PREVENT A MAXIMUM 1' VERTICAL DEFLECT. THE EXCAVATION SHALL BE PROTECTED TO THE EXISTING MAIN WITH THE WATER MAIN WITH CLEAN PAVEMENT (CONC. OR ASPH. AND CURB) FROM THE EXPOSURE OF THE WATER MAIN TO GRADE. USE OF PROTECTIVE SHEET PILING AS A BARRIER BETWEEN THE WATER MAIN AND THE EXCAVATION IS REQUIRED. FAILURE TO COMPLY WITH THESE REQUIREMENTS MAY RESULT IN ADDITIONAL EXPENSES TO THE PROPOSED PROJECT TO VERIFY THAT ALL WORK CONFORMS TO DWM'S STANDARDS. EXCESSIVE EARTHEN MATERIAL BE TAKEN TO AVOID DAMAGE TO ANY EXISTING PAVEMENT. DAMAGE OCCURS TO THE EXISTING PAVEMENT, THE CONTRACTOR AND CITY OF DWM WILL BE RESPONSIBLE FOR THE COST OF REMEDIATING FOR DAMAGING THE EXISTING UTILITIES.

[illegible]

UNCLASSIFIED FOR PUBLIC RELEASE EXCEPT WHERE SHOWN OTHERWISE 10-25-12 1:11 PM NOTE REV FOR NORTON - GEO 10-24-12 ISSUED FOR PERMIT GEC A 10-08-12 ISSUED FOR PERMIT GEC										APPROVAL TJ DATE 10/24/12 APPROVAL ZJB	GLOBE ROLLERS 1515 N. STATE ST. CHICAGO, IL 60610	ILLINOIS DEPARTMENT OF Central Management Services State of Illinois Pat Quinn, Governor	STATEWIDE FIBER-OPTIC NETWORK EXPANSION PACKAGE NO. 01 CHICAGO PROPOSED FIBER ROUTING PLAN (15TH AND ARLAND AVE)	IBOB-EC DATE 03-28-12 PERMIT P01-CP8
--	--	--	--	--	--	--	--	--	--	---	---	---	--	--



06/06/2012

Alderman Carrie M. Austin
Ward # 34
City of Chicago
City Hall, Room 203
121 North LaSalle Street
Chicago, Illinois 60602

Re: An ordinance to use and maintain a portion of the public right-of-way for **one (1) fiber conduit(s)** for **STATE OF ILLINOIS DEPARTMENT OF CENTRAL MANAGEMENT**, adjacent to the premises known as **1557 W. 115th St..**

Dear Alderman **Carrie M. Austin**:

The applicant referenced above has requested the use of the public right-of-way for a **fiber conduit(s)**. An ordinance has been prepared by the Department of Business Affairs and Consumer Protection – Business Assistance Center - Public Way Use Unit for presentation to the City Council. Because this request was made for properties located in your ward, as approved by you as per the attached, I respectfully request that you introduce the attached ordinance at the next City Council meeting.

If you have any questions regarding this ordinance, please contact Anthony Bertuca at (312) 744-5506.

Department of Business Affairs and Consumer Protection