



City of Chicago



O2013-8555

Office of the City Clerk

Document Tracking Sheet

Meeting Date:	11/13/2013
Sponsor(s):	Fioretti (2)
Type:	Ordinance
Title:	Grant(s) of privilege in public way for Chicago Park District
Committee(s) Assignment:	Committee on Transportation and Public Way

ORDINANCE
CHICAGO PARK DISTRICT
Acct. No. 17339 - 51
Permit No. 1108921

Be It Ordained by the City Council of the City of Chicago:

SECTION 1. Permission and authority are hereby given and granted to CHICAGO PARK DISTRICT, upon the terms and subject to the conditions of this ordinance to construct, install, maintain and use seven (7) Planter(s) on the public right-of-way for beautification purposes adjacent to its premises known as 1629 S. Wabash Ave..

Said Planter(s) at South Wabash Avenue measure(s):

Seven (7) at eight point six seven (8.67) feet in length, and one point five (1.5) foot in width for a total of ninety-one point zero four (91.04) square feet.

Grantee must allow the required clear and unobstructed space for pedestrian passage at all times per rules and regulations approved by the Department of Transportation.

The location of said privilege shall be as shown on prints kept on file with the Department of Business Affairs and Consumer Protection and the Office of the City Clerk.

Said privilege shall be constructed in accordance with plans and specifications approved by the Department of Planning and Development and Department of Transportation (Division of Project Development).

This grant of privilege in the public way shall be subject to the provisions of Section 10-28-015 and all other required provisions of the Municipal Code of Chicago.

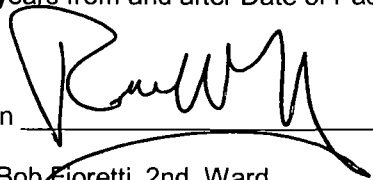
The grantee shall pay to the City of Chicago as compensation for the privilege #1108921 herein granted the sum of zero (\$.00) per annum in advance.

A 25% penalty will be added for payments received after due date.

The permit holder agrees to hold the City of Chicago harmless for any damage, relocation or replacement costs associated with damage, relocation or removal of private property caused by the City performing work in the public way.

Authority herein given and granted for a period of five (5) years from and after Date of Passage.

Alderman



Bob Fioretti 2nd Ward



CHICAGO PARK DISTRICT



LEGEND AND ABBREVIATIONS

PROPERTY LINE

IF CONCRETE PAVEMENT AND BASE

IF CONCRETE CURB AND BASE

SHOTCRETE

EXISTING BUILDING

EXISTING PAVEMENT AND BASE

ASPHALT SURFACE COURSE

ARTIFICIAL TURF

LANDSCAPE

NO REGISTRATION TRENCH

COLORFUL CONCRETE

FENCE SEE LANDSCAPE DRAWINGS FOR DETAILS

DETAIL NUMBER SHEET NUMBER

CONCRETE CURB AND GUTTER

CONCRETE BARRIER CURB

EXPANSION JOINT

CATCH BASIN (CB)

PILE

DRY WELL (DW)

CIP-AN OUTLET

BUFFALO BOX (BB)

APP. SEE DETAIL #1 C-20

LIGHT POLE

POINT MARKER SEE SHEET C-20 FOR NORTHING AND EASTING

NOTES

1. DO NOT UNDERGRADE NEIGHBORING FOUNDATIONS WHEN EXCAVATING FOR CATCH BASIN CONSTRUCTION

2. EXPANSION JOINT IN SHOTCRETE TO BE DIMENSIONED WITH PMA CONSTRUCTION TECHNOLOGIES OR APPROVED EQUAL THE DIMENSION DIMENSIONS SHALL BE 3/4" X 1/4" X 1/4" PLACED AT 10' OC


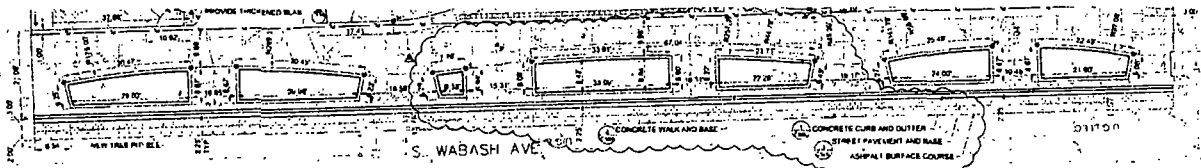
3. THE PREPAP SHALL STOP A MINIMUM OF 12" BEFORE EXPANSION JOINTS

4. CONNECTION SHALL CUT IN A PAIR EXPANSION JOINT AND FILL WITH CAULKING TO MATCH SIDEWALK EXPANSION JOINTS

5. SIDEWALK AND SHOTCRETE WALL SHALL BE VERIFIED BY LANDSCAPE ARCHITECT PRIOR TO INSTALLATION

6. ALL SCREED JOINTS IN SIDEWALK AND SHOTCRETE WALL SHALL BE 2" WIDE BAR-OUT TO A MINIMUM OF 12"

7. SEE LANDSCAPE DRAWINGS FOR LOCATION OF ALL PAVEMENT JOINTING



DATE: 5/21/2012

REVISION DATE

DATE: 5/21/2012

DATE: 5/21/2012

DATE: 5/21/2012

DATE: 5/21/2012

DATE: 5/21/2012

DATE: 5/21/2012

DATE: 5/21/2012

DATE: 5/21/2012

DATE: 5/21/2012

DATE: 5/21/2012

DATE: 5/21/2012

DATE: 5/21/2012

DATE: 5/21/2012

DATE: 5/21/2012

DATE: 5/21/2012

DATE: 5/21/2012

Fred Anderson Park Site Dimension Plan

5/21/2012

C-2.00

Handwritten scribble or signature.



11/13/2013

Alderman **Bob Fioretti**
Ward # **02**
City of Chicago
City Hall, Room **300**
121 North LaSalle Street
Chicago, Illinois 60602

Re: An ordinance to use and maintain a portion of the public right-of-way for **seven (7) planter(s)** for **CHICAGO PARK DISTRICT**, adjacent to the premises known as **1629 S. Wabash Ave.**.

Dear Alderman **Bob Fioretti**:

The applicant referenced above has requested the use of the public right-of-way for a **planter(s)**. An ordinance has been prepared by the Department of Business Affairs and Consumer Protection – Business Assistance Center - Public Way Use Unit for presentation to the City Council. Because this request was made for properties located in your ward, as approved by you as per the attached, I respectfully request that you introduce the attached ordinance at the next City Council meeting.

If you have any questions regarding this ordinance, please contact Anthony Bertuca at (312) 744-5506.

Department of Business Affairs and Consumer Protection