



# City of Chicago



O2014-310

Office of the City Clerk

## Document Tracking Sheet

<b>Meeting Date:</b>	1/15/2014
<b>Sponsor(s):</b>	Tunney (44)
<b>Type:</b>	Ordinance
<b>Title:</b>	Loading/Standing/Tow Zone(s) at N Commonwealth Ave and W Surf St
<b>Committee(s) Assignment:</b>	Committee on Pedestrian and Traffic Safety

Memorandum for Traffic Regulations

No Parking – Loading Zone

Street: \_\_\_\_\_ North Commonwealth Avenue \_\_\_\_\_


Location: \_\_\_\_\_ East side of street only, between West Diversey and West Surf \_\_\_\_\_

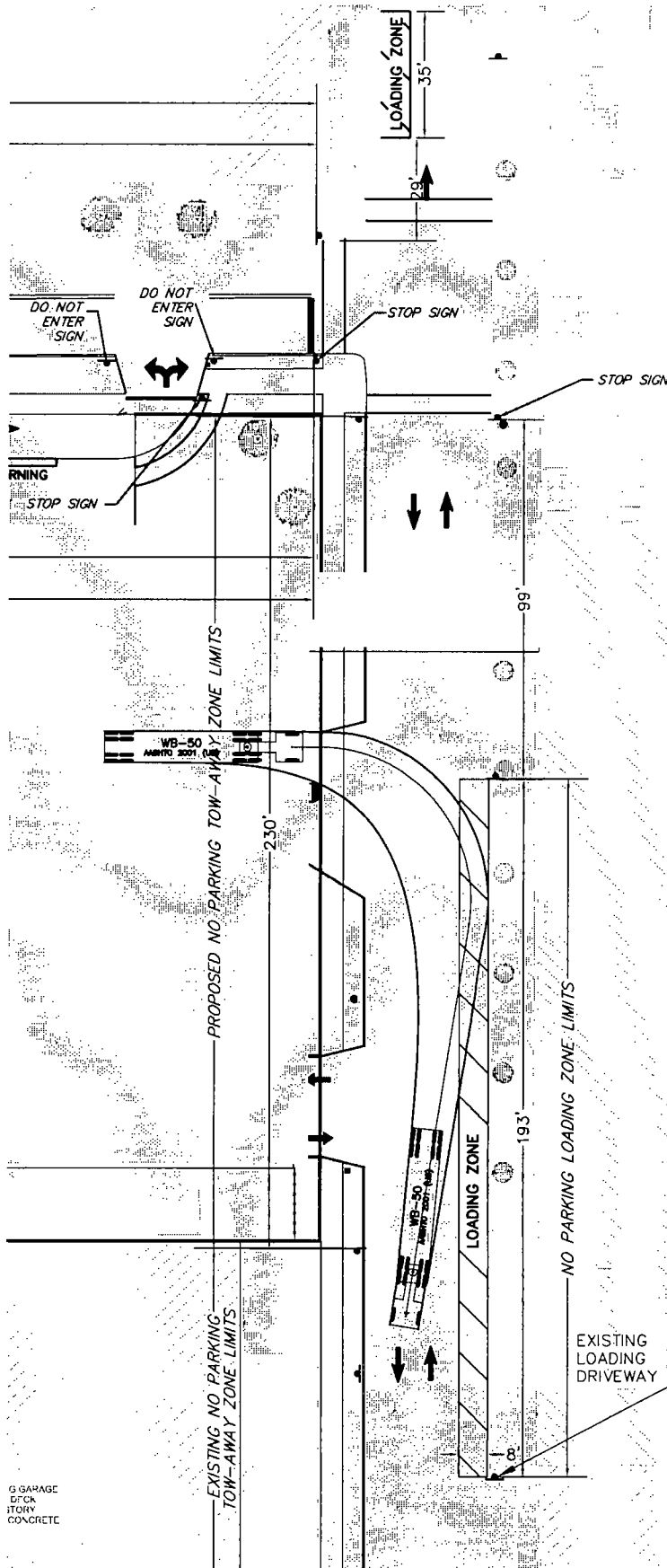
Limits: \_\_\_\_\_ Beginning at a point 99' south of West Surf, and continuing southward 193' (see attached exhibit), ending at south curb/flare of existing loading dock driveway. Pole mounted sign should have arrow on it pointing North from this point, so as not to interfere with existing diagonal parking to the south.

Days: \_\_\_\_\_ All \_\_\_\_\_

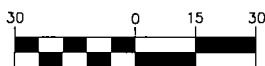
Hours: \_\_\_\_\_ All \_\_\_\_\_

Other: \_\_\_\_\_

  
Thomas M. Tunney  
Alderman, 44<sup>th</sup> Ward



GRAPHIC SCALE



( IN FEET )

1 inch = 30 ft

GHA JOB #4391 905

## COMMONWEALTH AVENUE PROPOSED SIGNAGE PLAN

REVISION #1 2-26-13 PER CDOT COMMENTS

**GEWALT HAMILTON  
ASSOCIATES, INC.**

850 Forest Edge Drive Vernon Hills, IL 60061  
Tel : 847.478.9700 Fax : 847.478.9701