



City of Chicago



Or2014-137

Office of the City Clerk

Document Tracking Sheet

Meeting Date:	4/2/2014
Sponsor(s):	Solis (25)
Type:	Order
Title:	Issuance of permits for sign(s)/signboard(s) at 1133 S Clinton St - B2
Committee(s) Assignment:	Committee on Zoning, Landmarks and Building Standards

Committee on Zoning, Landmarks, & Building Standards

ORDERED, That the Commissioner of the Building Department is hereby directed to issue a sign permit to: *(Contractor's name and address)*

Van Bruggen Signs

13401 Southwest Highway

Orland Park, IL 60462

For the erection of a sign / signboard over twenty-four (24) feet in height and / or over one hundred (100) square feet (in area of one face) at:

On-Premise / Business ID signs: indicate Business Name and Address

Dick's Sporting Goods

1133 S. Clinton Street


Chicago, IL 60607

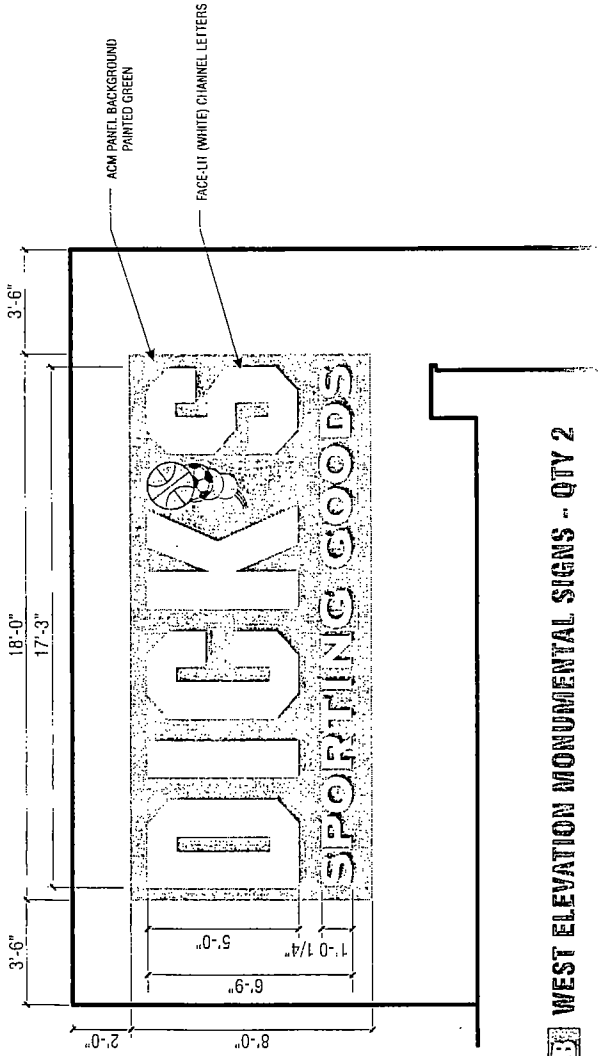
Sign ID: Sign B2

Dimensions: 144 square feet (18'-0" x 8'-0")

Height above grade: 49 feet 6 inches

Such signs shall comply with all applicable provisions of Title 17 of the Chicago Zoning Ordinance and all other applicable provisions of the Municipal Code of the City of Chicago governing construction and maintenance of signs, signboards, and structures.


Alderman Solis, 25th Ward



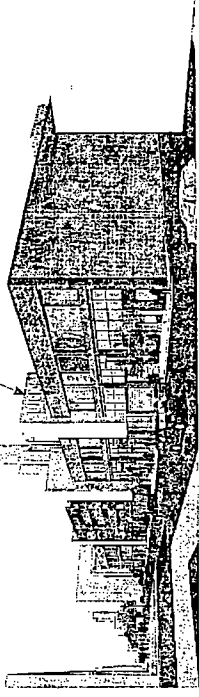
B WEST ELEVATION MONUMENTAL SIGNS - QTY 2

CHANNEL LETTERS ON GREEN ACM PANEL B/G

SCALE: 1/4" = 1'-0"

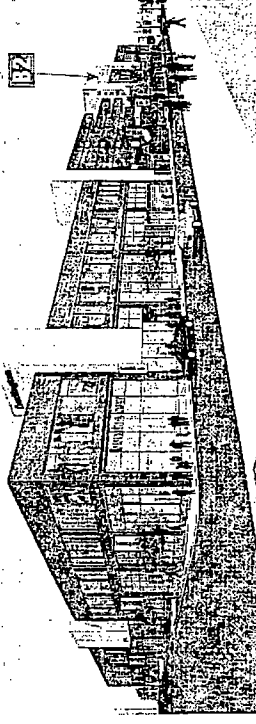
116.4 SQ. FT.

B1



View From Clinton & Roosevelt

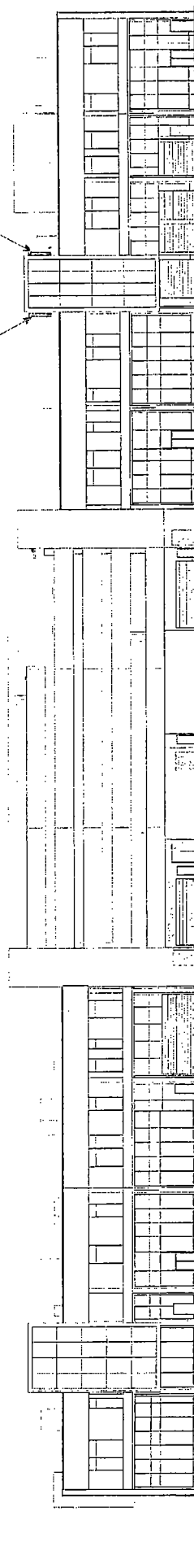
B2



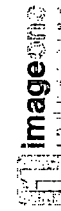
View From Clinton & Taylor

B1

B2



West Elevation (Clinton)



577 Pine Street, Suite 100, Chicago, IL 60601-3705
 Tel: 312.467.1500
 Fax: 312.467.1501
 Email: info@imageone.com



Client

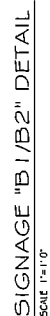
3200 N. Halsted St., Chicago, IL 60641

KS

Project

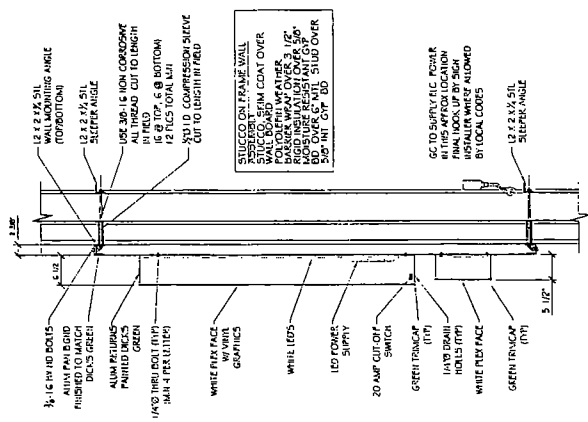
100%

02/27/2014



2 REQ'D

SECTION THRU SIGN




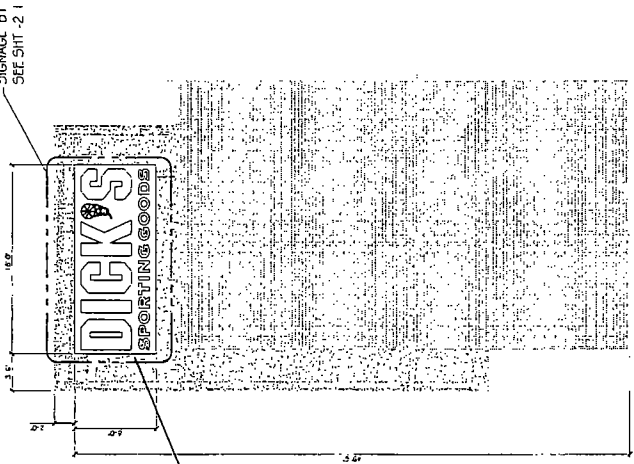
REV	DATE	DESCRIPTION	BY




STOPS 1133
THE MAXWELL (SOUTH LOFT)
1100 S CANAL
CHICAGO IL 60654
RUST ELEVATION
MOISTURE DETAILS

DATE	1899-2-1
TIME	11:53
LOCATION	AS 1010
NAME	03 25 14

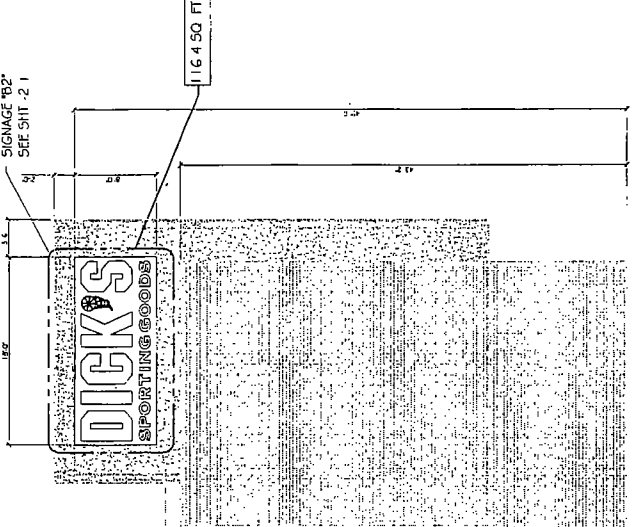




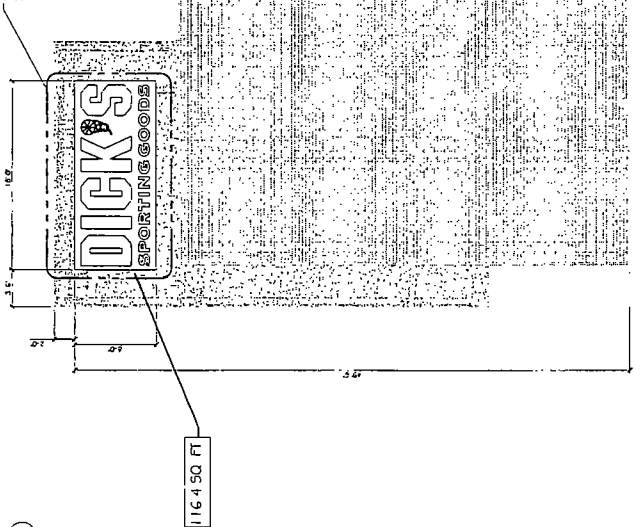
1 PARTIAL WEST ELEVATION (CLINTON)
 SCALE: 3/4" = 1'-0"



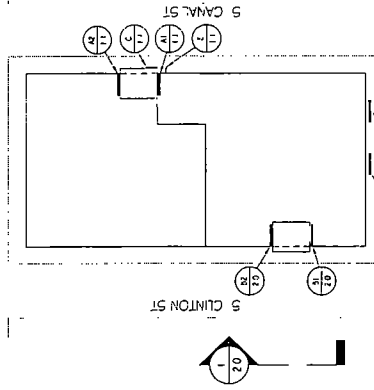
2 LEFT SIDE VIEW
 SCALE: 3/4" = 1'-0"



3 RIGHT SIDE VIEW
 SCALE: 3/4" = 1'-0"



W TAYLOR ST



4 SIGNAGE MAP
 SCALE: 1/4" = 1'-0"