



# City of Chicago



O2016-4336

Office of the City Clerk

## Document Tracking Sheet

<b>Meeting Date:</b>	5/18/2016
<b>Sponsor(s):</b>	Laurino (39)
<b>Type:</b>	Ordinance
<b>Title:</b>	Grant(s) of privilege in public way for First Merit Bank
<b>Committee(s) Assignment:</b>	Committee on Transportation and Public Way

ORDINANCE  
FIRST MERIT BANK  
Acct. No. 353721 - 2  
Permit No. 1122836

*Be It Ordained by the City Council of the City of Chicago:*

SECTION 1. Permission and authority are hereby given and granted to FIRST MERIT BANK, upon the terms and subject to the conditions of this ordinance to maintain and use one (1) sign(s) projecting over the public right-of-way attached to its premises known as 4012 N. Pulaski Rd..

Said sign structure(s) measures as follows; along N. Pulaski:  
One (1) at twenty-eight point five (28.5) feet in length, three (3) feet in height and twelve (12) feet above grade level.

The location of said privilege shall be as shown on prints kept on file with the Department of Business Affairs and Consumer Protection and the Office of the City Clerk.

Said privilege shall be constructed in accordance with plans and specifications approved by the Department of Transportation (Division of Project Development) and Zoning Department - Signs.


This grant of privilege in the public way shall be subject to the provisions of Section 10-28-015 and all other required provisions of the Municipal Code of Chicago.

The grantee shall pay to the City of Chicago as compensation for the privilege #1122836 herein granted the sum of three hundred (\$300.00) per annum in advance.

A 25% penalty will be added for payments received after due date.

The permit holder agrees to hold the City of Chicago harmless for any damage, relocation or replacement costs associated with damage, relocation or removal of private property caused by the City performing work in the public way.

Authority herein given and granted for a period of five (5) years from and after 04/13/2016.

Alderman 

Margaret Laurino 39<sup>th</sup> Ward



4012 N Pulaski Road  
Chicago Illinois 60641

Branch Site Plan

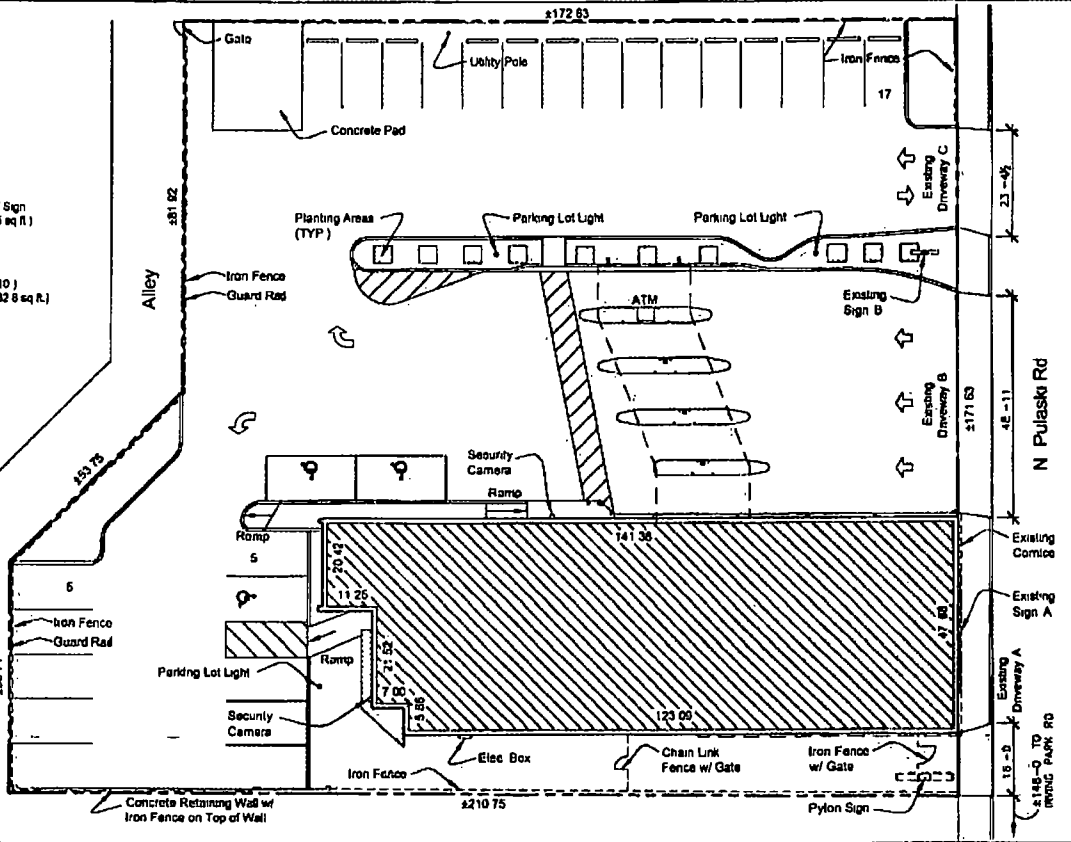
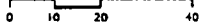
Survey Date 4/5/11

Existing Sign A - FirstMerit Bank  
Sign Size 27'-0" L x 2'-0" H x 6" D  
Sign Elevation 13'-8" Sidewalk-Bottom of Sign  
Sign Extends Over Public Way 6' (± 13.5 sq. ft.)

Existing Cornice at Top of Building  
Cornice Size 15' H x 6' D x 49' 2" L  
Cornice Elevation Top of Building (± 17' 10")  
Cornice Extends Over Public Way 8' (± 32.8 sq. ft.)



Site Plan - Driveways



This document is confidential and intended for facility and property management functions for space allocation and design use only. Any dissemination, distribution or copying of this document is strictly prohibited without written permission of FirstMerit Bank. The layout and information contained on this Site Plan represents the existing conditions as of the Surveyed Date listed. Prior to using plan, contact FirstMerit Bank to verify that subsequent modifications have not been made.

