



City of Chicago



O2017-8845

Office of the City Clerk

Document Tracking Sheet

Meeting Date:	12/13/2017
Sponsor(s):	Burnett (27)
Type:	Ordinance
Title:	Grant(s) of privilege in public way for Rush University Medical Center - trenches - 1630 - 1750 W Harrison St
Committee(s) Assignment:	Committee on Transportation and Public Way

ORDINANCE
RUSH UNIVERSITY MEDICAL CENTER
Acct. No. 62954 - 28
Permit No. 1129925

Be It Ordained by the City Council of the City of Chicago:

SECTION 1. Permission and authority are hereby given and granted to RUSH UNIVERSITY MEDICAL CENTER, upon the terms and subject to the conditions of this ordinance to construct, install, maintain and use four (4) Trench(s) under the public right-of-way adjacent to its premises known as 1630-1750 W. Harrison St..

Said Trench(s) at W. Harrison Street measure(s):

Four (4) at six hundred seventy-three (673) feet in length, and point three three (.33) feet in width for a total of eight hundred eighty-eight point three six (888.36) square feet.

The location of said privilege shall be as shown on prints kept on file with the Department of Business Affairs and Consumer Protection and the Office of the City Clerk.

Said privilege shall be constructed in accordance with plans and specifications approved by the Department of Planning and Development and Department of Transportation (Office of Underground Coordination).

This grant of privilege in the public way shall be subject to the provisions of Section 10-28-015 and all other required provisions of the Municipal Code of Chicago.

The grantee shall pay to the City of Chicago as compensation for the privilege #1129925 herein granted the sum of one thousand six hundred (\$1,600.00) per annum in advance.

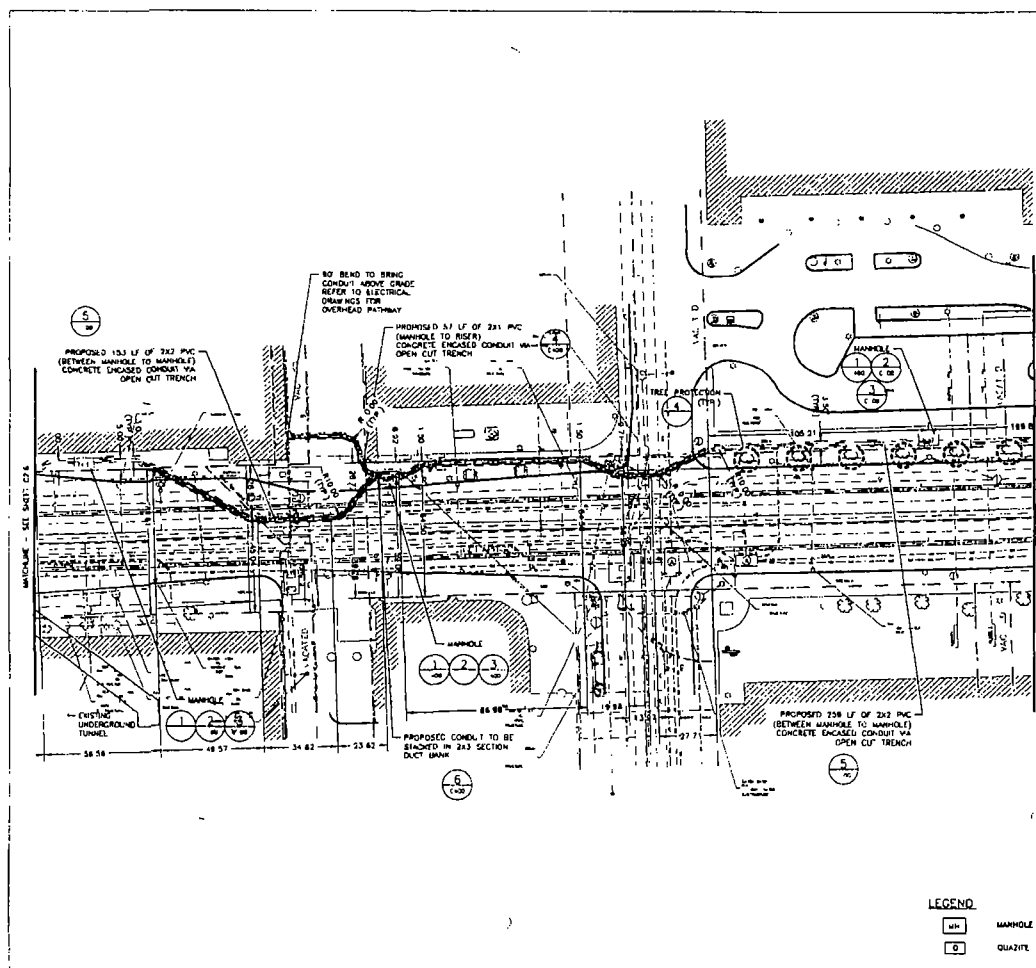
A 25% penalty will be added for payments received after due date.

The permit holder agrees to hold the City of Chicago harmless for any damage, relocation or replacement costs associated with damage, relocation or removal of private property caused by the City performing work in the public way

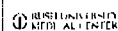
Authority herein given and granted for a period of five (5) years from and after Date of Passage.

Alderman

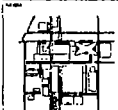

Walter Burnett Jr. 27th Ward



GENERAL NOTES




☐ PEIREA
☐ COLLABORATIVE



KEY NOTES

A REPRESENTATIVE OF THE DWM MUST BE ON SITE DURING EXCAVATION NEAR THE 24-INCH WATER MAIN. PLEASE CONTACT THE WORK ACCOUNT CONSTRUCTION MANAGER AT FACILITY/UTAH MET TWO WEEKS PRIOR TO THE ANTICIPATED CONSTRUCTION DATE. SO A DWM REPRESENTATIVE CAN BE ASSIGNED TO THE PROJECT EARLY TO COMPLY WITH THIS REQUIREMENT. MAY RESULT IN ADDITIONAL EXPENSES TO THE PROPOSED PROJECT TO VERIFY THAT ALL WORK CONFORMS TO DWM'S STANDARD.

TELECOMMUNICATION
INFRASTRUCTURE
ENHANCEMENT
AND EXPANSION



GRAPHIC SCALE

20 0 20 40

IN FEET

PATHWAY
ROUTE N

1994-95

C207

100% 100% 100% 100%