

West Division Street; the west line of North Sedgwick Avenue; West Elm Street; North Cambridge Avenue; West Oak Street; North Larrabee Street; West Hobbie Street; a line 70 feet east of and parallel to the east line of North Larrabee Street; a line 104.15 feet north of and parallel to north line of West Hobbie Street; North Larabee Street,

to those of Residential/Commercial Planned Development 1006, as amended, which is hereby established in the area described above and subject to such use and bulk regulations set forth in the Plan of Development attached hereto and to no others. SECTION 3. This ordinance takes effect after its passage and due publication.

Common Street Address: 421-547 West Division: 420-546 West Elm Street; 529-547 West Elm Street; 528-536 West Hobbie Street: 529-547 West Hobbie Street; 528-546 West Oak Street; 1001-1031 North Larrabee Street; 1111-I 175 North Larrabee Street; 1000-1 174 North Cambridge Avenue; I 143-1 175 North Cambridge Avenue: 1 142-1 1 74 North Cleveland Avenue; 1 143-1 175 North Cleveland Avenue; I 142-1 174 North Hudson Avenue; I 143-1 175 North Hudson Avenue

FINAL FOR PUBLICATION

PLANNED DEVELOPMENT STATEMENTS

1. The area delineated herein as Planned Development Number 1006, as amended, (the "Planned Development") consists of approximately 420,996 square feet of property which is depicted on the attached Planned Development Boundary and Property Line Map (Property) and is controlled by the Applicant, Parkside Associates, LLC, an Illinois limited liability company and owned by the Chicago Mousing Authority.
2. The requirements, obligations and conditions contained within this Planned Development shall be binding upon the Applicant, its successors and assigns and, if different than the Applicant, the legal title holders and any ground lessors. All rights granted hereunder to the Applicant shall inure to the benefit of the Applicant's successors and assigns and, if different than the Applicant, the legal title holder and any ground lessors. Furthermore, pursuant to the requirements of Section 17-8-0400 of the Chicago Zoning Ordinance, the Property, at the time of application for amendments, modifications or changes (administrative, legislative or otherwise) to this Planned Development are made, shall be under single ownership or designated control. Single designated control is defined in Section 17-8-0400.
3. All applicable official reviews, approvals or permits are required to be obtained- by the Applicant or its successors, assignees or grantees. Any dedication or vacation of streets or alleys or grants of easements or any adjustment of the right-of-way shall require a separate submittal to the Department of Transportation on behalf of the Applicant or its successors, assigns or grantees.

Any requests for grants of privilege, or any items encroaching on the public way, shall be in compliance with the Planned Development.

Ingress or egress shall be pursuant to the Planned Development and may be subject to the review and approval of the Departments of Planning and Development and Transportation. Closure of all or any public street or alley during demolition or construction shall be subject to the review and approval of the Department of Transportation.

Pursuant to a negotiated and executed Perimeter Restoration Agreement ("Agreement") by and between the Department of Transportation's Division of Infrastructure Management and the Applicant, the Applicant shall provide improvements and restoration of all public way adjacent to the property, which may include, but not be limited to, the following as shall be reviewed and determined by the Department of Transportation's Division of Infrastructure Management:

- Full width of streets
- Full width of alleys
- Curb and gutter
- Pavement markings
- Sidewalks

Applicant: P. n kMile Asm>cijic-.. LLC
Aiktiss. -121 -547 West Du ision. -120-5-16 West Llm Sireel. 529-5-17 West Llin Sireel. 52N-5-17 West L loljbie Sireel: 529-5-17 West I lobbie Sireel: 52S-5-US W;m O.ik Sued.
11101 -10.11 Noilh Lairahec Sued. IJ 1111 175 Vuilh Lairaliec Sireel |0(i().| 1 7--1 NoMli Cambridge Avenue: I i r- 11 75 N.iiii <'. .inhi(L;e Venue 1 1-12-1 17-1 iW.rth (''e'.el.in.J
Avenue 1 1-15-1 1 75 Noilh 11; \ el.ui.i A-enie 1 1-12-1 1 7-1 N.n ll: H;nK,-n

InitioditieJ Jul> 20 21)22
Plan r'uimission 1)c(ember i 2 2022

FINAL FOR PUBLICATION

- ADA crosswalk ramps
- Parkway & landscaping

The Perimeter Restoration Agreement must be executed prior to any Department of Transportation and Planned Development Part II review permitting. The Agreement shall reflect that all work must comply with current Rules and Regulations and must be designed and constructed in accordance with the Department of Transportation's Construction Standards for work in the Public Way and iri compliance with the Municipal Code of Chicago Chapter 10-20. Design of said improvements should follow the Department of Transportation's Rules and Regulations for Construction in the Public Way as well as The Street and Site Plan Design Guidelines. Any variation in scope or design of public way improvements and restoration must be approved by the Department of Transportation.

4. This Plan of Development consists of 17 Statements:

- a) a Bulk Regulations Table;
- b) a Planned Development Boundary Map;
- c) a Zoning Map;
- d) a Land Use Map;
- e) Subarea Map;
- f) the Energy Efficiency and Sustainable Development Features Exhibit as published in the City Council Journal of Proceedings on February 8, 2006 at the page numbers noted (70375 and 70376) - Provided such exhibit only relates to Buildings 1-14;
- g) the following maps attached to the Planned Development, as published in the City Council Journal of

Proceedings on February 8, 2006 at the page numbers noted

- i. Site plan - Block 1 (70382)- Except to the extent modified by minor change granted October 9, 2018 and further modified herein with respect to Subarea C
- ii. Site plan-Block 2 (70383)
- iii. Site plan - Block 3 (70384) - Except to the extent modified by minor change granted March 15, 2014 with respect to Building Numbers 2 and 1
- iv. Site plan - Block 4 (70385)
- v. Site plan - Block 5 (70386) - Except to the extent modified by minor change granted October 9, 2018 with respect to Building Numbers 17, 18, 31 and 32
- vi. Site plan - Block 7 (70388) - Except to the extent modified by minor change granted October 9, 2018 with respect to Building Numbers 23 and 24 and further modified herein with respect to Subarea D

Applicant: Plankside Associates LLC

Address: 421-547 West Division, 420-546 West Elm Street, 529-547 West Elm Street, 52S-5H6 West 10th Street, 529-547 West Hobbie Street, 52X-546 West Oak Street, H10t-105 North 1st Street, 1111-1175 North 1st Street, 1000-1174 North 1st Street, 1142-1174 North 1st Street, 1145-1175 North 1st Street, 1142-1174 North 1st Street

Public Hearing: 2/22/22

City Commission Meeting: 12/2022

FINAL FOR PUBLICATION

- vii. Building Numbers 1, 4 and 6 - Front Elevation, South Wing, Building Number 1 (70392)
- viii. Building Numbers 1, 4 and 6 - Main Entry Elevation, Building Number 1 (70393)
- ix. Building Numbers 1, 4 and 6 - Front Elevation, West Wing, Building Number 1 (70394)
- x. Building Numbers 1, 4 and 6 - Side Elevations 1 and 2, Building Number 1 (70395)
- xi. Building Numbers 1, 4 and 6 - Rear Elevation, West Wing, Building Number 1 (70396)
- xii. Building Numbers 1, 4 and 6 - Rear Elevation, South Wing, Building Number 1 (70397)
- xiii. Building Numbers 2, 3 and 5 - Front Elevation, Building Number 3 (70398) - Except to the extent modified by minor change granted March 15, 2014 with respect to Building Number 2
- xiv. Building Numbers 2, 3 and 5 - Side Elevation Number 2, Building Number 3 (70399) - Except to the extent modified by minor change granted March 15, 2014 with respect to Building Number 2
- xv. Building Numbers 2, 3 and 5 - Rear Elevation, Building Number 3 (70400) - Except to the extent modified by minor change granted March 15, 2014 with respect to Building Number 2
- xvi. Typical Townhouse Elevations, Building Number 9 (70401)
- xvii. Typical Townhouse Elevations, Building Number 14 (70402)
- xviii. Typical Townhouse Elevations, Building Number 7 (70403)
- xix. Unit U, Townhouse - Front Elevation (70404)
- xx. Unit V, Townhouse - Front Elevation (70405)
- xxi. Unit W, Townhouse - Front Elevation (70406)
- xxii. Unit X, Townhouse - Front Elevation (70407)
- xxiii. Unit Y, Townhouse - Front Elevation (70408)

Planned Development, subject to the review and approval of the Department of Planning and Development. Off-Premise signs are prohibited within the boundary of the Planned Development.

7. For purposes of height measurement, the definitions in the Chicago Zoning Ordinance shall apply. The height of any building shall also be subject to height limitations, if any, established by the Federal Aviation Administration.
8. The maximum permitted floor area ratio (FAR) for the Property shall be in accordance with the attached Bulk Regulations and Data Table. For the purpose of FAR calculations and measurements, the definitions in the Zoning Ordinance shall apply. The permitted FAR

Anpheani P. ukside Associates. LLC

Address: 121-5-17 West Division -120-546 West Lm Sineel. 529-547 West Him Sued. 52S-55(. West Hobbie Sineel. 529-547 West Hobbie Sineci 52S-546 West Oak Sued. 1001-1031 Ninth Lanabee Sineel. 1111-1175 North Lanabee Sineel. 1000-1174 North Cambridge Avenue. 145-1175 North (.ainbridge Avenue 142-117a North <file:///oth> Cleveland Avenue 145-1175 South <file:///sulh> (.lev el.mil Avenue 142-1171 North Hudson Avenue. 11-15-1175 North Hudson Avenue, In; o.dui.ed Ink 20. 2022 [!un.Cuinniissio;! L'ec mbei 12 2022

FINAL FOR PUBLICATION

identified in the Bulk Regulations and Data Table has been determined using a net site area of 420,996 square feet and a base FAR of 2.5.

9. Upon review and determination, Part II Review, pursuant to Section 17-13-0610, a Part II Review Fee shall be assessed by the Department of Planning and Development. The fee, as determined by staff at the time, is final and binding on the Applicant and must be paid to the Department of Revenue prior to the issuance of any Part II approval.
10. The Site and Landscape Plans shall be in substantial conformance with the Landscape Ordinance and any other corresponding regulations and guidelines, including Section 17-13-0800. Final landscape plan review and approval will be by the Department of Planning and Development. Any interim reviews associated with site plan review or Part II reviews, are conditional until final Part II approval.
11. Prior to the Part II Approval (Section 17-13-0610 of the Chicago Zoning Ordinance) in Sub-Area D, the Applicant shall submit a site plan, landscape plan and building elevations for Sub-Area D for review and approval by the Department of Planning and Development (DPD). Provided that the Site Plan Submittal required hereunder is in general conformance with the Planned Development and provided Applicant has timely provided all Site Plan Submittals, the Commissioner of DPD (the "Commissioner") shall issue such Site Plan Approval. The foregoing notwithstanding, prior to the Commissioner's issuance of such Site Plan Approval, the Applicant shall present the Site Plan (as a courtesy presentation) to the Chicago Plan Commission, during a public meeting. Review and approval by DPD is intended to assure that specific development components substantially conform with the Planned Development (PD) and to assist the City in monitoring ongoing development. Sub-Area Site Plan Approval Submittals (Section 17-13-0800) need only include that portion of the Property for which approval is being sought by the Applicant. If the Applicant is seeking approval for a portion of the Property that represents less than an entire Sub-Area, the Applicant shall also include a site plan for that area of the Property which is bounded on all sides by either public Rights-of-Way or the boundary of the nearest Sub-Area. The site plan provided shall include all dimensioned and planned street Rights-of-Way.

No Part II Approval for any portion of the Property shall be granted until Site Plan approval has been granted. Following approval by DPD, the approved Sub-Area Site Plan Approval Submittals, supporting data and materials shall be made part of the main file and shall be deemed to be an integral part of the PD.

After approval of the Sub-Area Site Plan, changes or modifications may be made pursuant to the provisions of Statement 13. In the event of any inconsistency between approved plans and the terms of the PD, the terms of the PD shall govern. Any Sub Area Site Plan Approval Submittals shall, at a minimum, provide the following information:

- fully-dimensioned site plan (including a footprint of the proposed improvements);
- fully-dimensioned building elevations;

Applicant: Parkside Associates, LLC
Address: 421-547 West Division, 420-546 West Linn Street, 529-547 West Kim Street, S28-53C VVes; Hobbie Street, 529-547 West Lobbie Street, 52S-546 West Oak Street, 1001-1031 North Laird Street, 1111-1175 North LaSalle Street, 1000-117-1 North Cambria Avenue, 11-15-1 North Cambria Avenue, 1142-117-1 North Cleveland Avenue, 1115-117-1 North Hudson Avenue, 1142-1-4 North Hudson Avenue, 11-15-1 North Hudson Avenue
IntodidK.ed July 20, 2022
Final (Kin) Dec 12, 2022

FINAL FOR PUBLICATION

- fully-dimensioned landscape plan(s); and
- statistical information applicable to the subject Sub-Area, including floor area, the applicable floor area ratio, uses to be established, building heights and setbacks.

Sub Area Site Plan Approval Submittals shall include all other information necessary to illustrate substantial conformance to the PD.

12. The Applicant shall comply with Rules and Regulations for the Maintenance of Stockpiles promulgated by the Commissioners of the Departments of Streets and Sanitation, Fleet and Facility Management and Buildings, under Section 13-32-085, or any other provision of the Municipal Code of Chicago.
13. The terms and conditions of development under this Planned Development ordinance may be modified administratively, pursuant to Section 17-13-0611-A, by the Zoning Administrator upon the application for such a modification by the Applicant, its successors and assigns and, if different than the Applicant, the legal title holders and any ground lessors.
14. The Applicant acknowledges that it is in the public interest to design, construct and maintain the project in a manner which promotes, enables and maximizes universal access throughout the Property. Plans for all buildings and improvements on the Property shall be reviewed and approved by the Mayor's Office for People with Disabilities to ensure compliance with all applicable laws and regulations related to access for persons with disabilities and to promote the highest standard of accessibility.
15. The Applicant acknowledges that it is in the public interest to design, construct, renovate and maintain all buildings in a manner that provides healthier indoor environments, reduces operating costs and conserves energy and natural resources. The Applicant shall obtain the number of points necessary to meet the requirements of the Chicago Sustainable Development Policy, in effect at the time the Part II review process is initiated for each improvement that is subject to the aforementioned Policy and must provide documentation verifying compliance.
16. The Applicant acknowledges that it is the policy of the City to maximize opportunities for Minority and Women-owned Business Enterprises ("M/WBEs") and city residents to compete for contracts and jobs on construction projects approved through the planned development process. To assist the city in promoting and tracking such M/WBE and city resident participation, an applicant for planned development approval shall provide information at three points in the city approval process. First, the applicant must submit to DPD, as part of its application for planned development approval, an M/WBE Participation Proposal. The M/WBE Participation Proposal must identify the applicant's goals for participation of certified M/WBE firms in the design, engineering and construction of the

project, and of city residents in the construction work. The city encourages goals of (i) 26% MBE and 6% WBE participation (measured against the total construction budget for the project or any phase thereof), and (ii) 50% city resident hiring (measured against the total construction work hours for the project or any phase thereof). The M/WBE Participation Proposal must include a

Applicant Paikside Associates, LLC.

Address -12 1-5-17 West Division. -120-5-16 West Elm Street. 529-547 West Elm Street, 52S-556 West Hobbie Street. 529-547 West Hobbie Street. 52S-5-K. West Oak Street, 1001-K151 North Larrabee Street, 1111-1175 North Larrabee Street. 10011-1 174 North (Ambndye Avenue 1115 II "5 Neilii (aulndge Avenue. I 142-1 I 74 Ninth C lev eland Avenue. 1145-11 75 North v. lev eland Avenue 11 12 11 V.) Noi ill Hudson Avenue. i 1-15-1 i 75 Nonil llih.1-on /Avenue

introduced July 21, 2022

Plan Commission December 12, 2022

FINAL FOR PUBLICATION

description of the Applicant's proposed outreach plan designed to inform M/WBEs and city residents of job and contracting opportunities. Second, at the time of the Applicant's submission for Part 11 permit review for the project or any phase thereof, the Applicant must submit to DPD (a) updates (if any) to the Applicant's preliminary outreach plan, (b) a description of the Applicant's outreach efforts and evidence of such outreach, including, without limitation, copies of certified letters to M/WBE contractor associations and the ward office of the alderman in which the project is located and receipts thereof; (c) responses to the Applicant's outreach efforts, and (d) updates (if any) to the applicant's M/WBE and city resident participation goals. Third, prior to issuance of a Certificate of Occupancy for the project or any phase thereof, the Applicant must provide DPD with the actual level of M/WBE and city resident participation in the project or any phase thereof, and evidence of such participation. In addition to the foregoing, DPD may request such additional information as the department determines may be necessary or useful in evaluating the extent to which M/WBEs and city residents are informed of and utilized in planned development projects. All such information will be provided in a form acceptable to the Zoning Administrator. DPD will report the data it collects regarding projected and actual employment of M/WBEs and city residents in planned development projects twice yearly to the Chicago Plan Commission and annually to the Chicago City Council and the Mayor.

17. This Planned Development shall be governed by Section 17-13-0612. Should this Planned Development ordinance lapse, the Zoning Administrator shall initiate a Zoning Map Amendment to rezone the property to PD 1006 as approved on February 8, 2006.

1028412 9


Minimum Bike Parking	Sub Area C = 6 bike spaces Sub Area D = 1 bike space per dwelling unit
OIT Street Loading	Sub Area D - Minimum off street loading to be provided in accordance with Section 17-10-1 100 of the Chicago Zoning Ordinance
Minimum Building Setbacks:	In accordance with Site Plan.
Minimum Open Space	Sub Area D - Minimum open space to be provided in accordance with Section 17-4-0410 of the Chicago Zoning Ordinance
Minimum Building Height:	Sub Area A and Sub Area B, in accordance with existing building elevations. Sub Area C - 42 feet Sub Area D = 100 feet
Green Roofs Mid-rise Buildings:	Not less than 25% of net roof area (net roof area means roof area not covered by mechanical systems.)


1029706.10

Applicant: Parkside Associates, LLC
Address: 121-547 West Division, 420-540 West Elm Street, 529-547 West Elm Street, 52X-536 West Hobbie Street, 520-547 West Hobbie Street, 52S-546 West Oak Street, 1001-1051 North LaSalle Street, 1111-1175 North LaSalle Street, 1000-1174 North Clark Avenue, 1145-1175 North Cambria Avenue, 142-1174 North Cleveland Avenue, 1145-1175 North Cleveland Avenue, 1142-1174 North Cleveland Avenue, 1145-1175 North Cleveland Avenue, 1142-1174 North Cleveland Avenue, 1145-1175 North Cleveland Avenue
Date: July 7, 2022
City Commission Meeting: December 12, 2022


Z
O
O <
U. Q
ii
u. a.

CD
;a_









4

<

0%

° 1=
v> -

+ o

- 1>

! 03

O
O
CQ
a
LL

a o O o
||
-i -j o o
o o o o
o o o o o o o o
j -i -j -f
o o o o f-

o o o

< <

o o

< < < <
OOOO
ro oo co co

<
a
CD
ca i-o i

oo

<
z

o o

5 <^
• LU

il > <
o ^

LU
> 213 proouj
LULU^

5 1 <

CO CD

S3 S

j ^ <
o co ct
O o m
o 2 cu
o 3 yj
<o o -5

LU5 I
O P CO

>-or

5 . O LU
3 £ o z
CD UJ g O
~; \$luc
OSOog

oo

Uj Q

lis

CO
! u- > ^ co cu 52 3 <
3 w
Sop CO-i
Or LU UI ^ < O

i

1 o
LU

CD O
o

UJ

w co
UJ O UJ O OT LU
> or i
< T CO h 3
X O
LU <
5 u-

or o
H o
> o
LU LU
CO or
OT
LUWI

So

CO 3
? b
LU
or or * iu <
o
co
S <
O 5
O 3 3 CO

< <
- LU
= O
or <
UJ or
T o
h- >
O X
o- UJ
U_ UJ
or 5

Z LU UJ UJ
O a or.
< UJ O =>
- <
J UJ
o O
or Z
UJ <
X or
h- o o >

3
Z or
3 S 99
o 5
2 <■

s:cto
O < LU <
| or > i
CO CL LU QO

9 z
^1_05-1\$or\$2
5 0 _i o
g 2 or tL
=j > ^
1 13 -o ^~ z
z 1 ^ S3 cl or P >
o <> ^
^2 UJ 3
UJ <
^ UJ 5 or ^ r-
5 co 0 u g z
50 < o c o g
^ z !# j j u u j 2
u j a f l s z
5 y o _ o u _ co

or
or 2 m 3
o o
• O j ^ UJ < i
o u j or
• S t
• F = LU 2
• X X t3
• C J - UJ
• UJ 0 - C J

S
85LU ca 3 o

151
O - j or _ lu 020

w 5 x
23 LU
_ j < [redacted]

UJ
or lu

UJ
LU
t
e

O o
UJ j CL
or j
cl

<
CO
OT ^ t - 3

' 5i
rf50 lu fr Q

ol " J
pf x cl ui 0 = or
l - s3 U1 > - CL l Co -

o or >

< z
o or >
CO CO UJ
■ E <
S 2
UJ

CO
OO CM



- 10

MO
LO

Application #21080 To: Clerk

DEPARTMENT OF PLANNING AND DEVELOPMENT CITY OF CHICAGO

MEMORANDUM

To: Alderman Tom Tunney
Chairman, City Council Committee on Zoning

Maurice D. Cox _/

Chicago Plan Commission Date: December 12,

2022

Re: Proposed Amendment to Residential Commercial Planned Development No. 1006 (421 -547 West Division Street, et al.)

On December 12, 2022, the Chicago Plan Commission recommended approval of the proposed amendment to Residential Commercial Planned Development No. 1006 (RCPD No. 1006), submitted by Parkside Associates, LLC. The applicant proposes to amend the development boundary by removing a portion of land. The remaining amended RCPD No. 1006 boundary will be rezoned from RCPD No. 1006 to DX-3 (Downtown Mixed-Use District), and then back to RCPD No. 1006, as amended. The applicant will redefine the subareas of the planned development for phased development of the site. Block 1 (Sub-Area C) is proposed to contain 6 dwelling units in a 42'-tall walk-up building with 12 accessory parking spaces. Block 7 (Sub-Area D) will be subject to future site-plan approval for a building with a maximum of 82 dwelling units and a height of 100'. The overall Floor Area Ratio (FAR) of the site will be 2.5. A copy of the proposed ordinance, planned development statements, bulk table, and exhibits are attached. I would very much appreciate your assistance in having this introduced at the next possible City Council Committee on Zoning.

Also enclosed is a copy of the staff report to the Plan Commission which includes the Department of Planning and Development, Bureau of Zoning recommendation and a copy of the resolution. If you have any questions in this regard, please do not hesitate to contact Emily Thrun at 312-744-0756.

Cc: PD Master File (Original PD, copy of memo)

121 NORTH LASALLE STREET, ROOM 1000, CHICAGO, ILLINOIS 60602