



Office of the City Clerk

City Hall
121 N. LaSalle St.
Room 107
Chicago, IL 60602
www.chicityclerk.com

Legislation Details (With Text)

File #: O2013-7529
Type: Ordinance
Status: Passed
File created: 10/16/2013
In control: City Council
Final action: 12/11/2013
Title: Correction of City Council Journal of Proceedings of July 24, 2013
Sponsors: Mendoza, Susana A.
Indexes: Year 2013
Attachments: 1. O2013-7529.pdf

Date	Ver.	Action By	Action	Result
12/11/2013		City Council	Passed	Pass
10/16/2013	1	City Council	Referred	

ORDINANCE

WHEREAS, At the meeting of the City Council of the City of Chicago ("City Council") held on May 8, 2013, a private zoning application was introduced regarding Planned Development No. 958 and nearby properties ("the Ordinance"). The Ordinance was referred to the Committee on Zoning, Landmarks and Building Standards; and

WHEREAS, Following its passage, as amended, by the City Council on July 24, 2013, the Ordinance was published in the Journal of Proceedings, at which point it was discovered that typographical and other technical errors associated with the publication of the Ordinance resulted in an erroneous description of the height of a building in Subarea D of the Ordinance, as well as the inadvertent elimination and compression of graphical information in various drawings; and

WHEREAS, It is necessary and appropriate to correct these errors, so that the Ordinance and associated Exhibits are included accurately and in full; and

WHEREAS, For the convenience of the reader and to avoid confusion, it is advisable to republish the Ordinance and all its exhibits in their entirety instead of replacing pages in various locations within the Ordinance; now, therefore,

BE IT ORDAINED BY THE CITY COUNCIL OF THE CITY OF CHICAGO:

SECTION 1. The Journal of Proceedings of July 24, 2013 is hereby corrected by replacing pages 58425 through 58503 with the pages attached hereto as Exhibit A.

SECTION 2. This Journal Correction ordinance shall be effective upon passage and approval. The technical corrections effected by this Journal Correction ordinance shall not be deemed to alter the effective date of the Ordinance.

City Clerk

rAST\5J2M331.2

ORDINANCE

FINAL FOR

PUBLICATION

BE IT ORDAINED BY THE CITY COUNCIL OF THE CITY OF CHICAGO:

SECTION 1. That the Chicago Zoning Ordinance be amended by changing all of the RT-4 Residential Two-Flat, Townhouse and Multi-Unit District, Entertainment and Spectator Sports Planned Development No. 958, and B3-2 Community Shopping District symbols and indications as shown on Map 9-G in the area bounded by :

a line 103.78 feet north of and parallel to West Waveland Avenue; a line 120.00 feet east of and parallel to North Clifton Street; West Waveland Avenue; North Sheffield Avenue; West Addison Street; the public alley next west of and parallel (in part) to North Clark Street; the north right-of-way line of West Patterson Avenue; North Clark Street; West Waveland Avenue; North Clifton Street;

to those of a C2-5 Motor-Vehicle Related Commercial District.

SECTION 2. That the Chicago Zoning Ordinance be amended by changing all of the C2-5 Motor-Vehicle Related Commercial District symbols and indications as shown on Map 9-G in the area bounded by:

a line 103.78 feet north of and parallel to West Waveland Avenue; a line 120.00 feet east of and parallel to North Clifton Street; West Waveland Avenue; North Sheffield Avenue; West Addison Street; the public alley next west of and parallel (in part) to North Clark Street; the north right-of-way line of West Patterson Avenue; North Clark Street; West Waveland Avenue; North Clifton Street;

to those of Entertainment and Spectator Sports Planned Development No. 958, as amended.

SECTION 3. This Ordinance shall be in force and effect from and after its passage and due publication.

EAST\55714I88.3

FINAL FOR PUBLICATION

ENTERTAINMENT AND SPECTATOR SPORTS PLANNED DEVELOPMENT NUMBER 958, AS AMENDED

PLAN OF DEVELOPMENT STATEMENTS

1. The area delineated herein as Entertainment and Spectator Sports Planned Development Number 958, as Amended (the "Planned Development") consists of a net site area of approximately five hundred nine thousand nine (509,009) square feet (11.69 acres) of property, including approximately 34,618 square feet to be vacated, all as depicted on the attached Planned Development Boundary and Property Line Map and Right of Way Adjustment Map (the "Property"). The term "Property" shall also be deemed to include certain air rights to be vacated, as shown on the Right of Way Adjustment Maps included as part of the Plans (defined below); provided, however, the square footage of such vacated air rights shall not be included in the calculation of net site area. The "Applicants" for purposes of this Planned Development are Wrigley Field Holdings, LLC, and Wrigley Field Parking Operations, LLC, as the owners of Sub-Area A, Triangle Property Holdings, LLC, and Wrigley Field Parking Operations, LLC, as the owners of Sub-Area B, Wrigley Field Parking Operations, LLC, as the owner of Sub-Area C, and North Clark Street LLC as the owner of Sub-Area D. As used in this Planned Development, the term "Applicant" or "Applicants" means the Applicants collectively, or individually with respect to individual sub-areas or the improvements thereto and uses thereof, as the context requires.
2. Applicant shall obtain all applicable official reviews, approvals, permits and/or agreements which are required to implement this plan of development. Any dedication or vacation of streets, alleys or easements or any adjustment of or privileges to use rights-of-way shall require a separate approval by the City Council, provided however the right-of-way adjustments shown on the Right-of-Way Adjustment Plan shall be approved by the Department of Housing and Economic Development (the "Department"), the Department of Transportation and any other City agency with review authority, subject to these statements and the requisite approval of the City Council. Subject to site plan approval

by the Department, Applicant shall have the right to construct a pedestrian bridge over Clark Street and a deck over North Patterson Avenue in substantial conformance with the Plans. This Planned Development is intended to encourage economic development at the site and in its immediate vicinity.

3. The requirements, obligations and conditions of this Planned Development shall be binding upon Applicant, its successors and assigns and, if different than Applicant, the legal title holders and any ground lessors. All rights granted hereunder to Applicant shall inure to the benefit of Applicant's successors and assigns and, if different than Applicant, the legal title holder and any ground lessors. Furthermore, pursuant to the requirements of Section 17-8-0400 of the Chicago Zoning Ordinance, the Property, at the time of any subsequent application for amendments, modifications or changes (administrative, legislative or otherwise) to this Planned Development are made, shall be under single ownership or designated control. Single designated control is defined in Section 17-8-0400 of the Zoning Ordinance.

Page 1 of 8

Applicant: Wrigley Field Holdings, LLC and others
Address: 1060 West Addison Street and other property
Introduced: May 8, 2013
Plan Commission: July 18, 2013
EAST\56833657.1

FINAL FOR PUBLICATION

4. This Plan of Development consists of these nineteen (19) statements and the following exhibits (collectively, the "Plans"):
- a) Bulk Regulations and Data Table;
 - b) Existing Land Use Map prepared by VOA Associates Inc. and dated July 18, 2013;
 - c) Existing Zoning Map;
 - d) Planned Development Boundary and Sub-Area Boundary Map, consisting of two (2) pages, prepared by VOA Associates Inc. and dated July 18, 2013;
 - e) Right of Way Adjustment Maps, prepared by VOA Associates Inc., consisting of eight (8) pages, prepared by VOA Associates Inc. and dated July 18, 2013;
 - f) Site plans, landscape plans, landscape details, building elevations, expansion plans, other drawings and plans and Preliminary Design Brief, consisting of forty-eight (48) pages, prepared by VOA Associates Inc. and dated July 18, 2013; and
 - g) Planned Development Signage Matrix, consisting of six (6) pages, prepared by VOA Associates Inc. and dated July 18, 2013 (the "PD Signage Matrix").

Full-sized copies of the Plans are on file with the Department. Any interior demising walls and other interior improvements and spaces shown on the Plans are for information only, and this Planned Development shall not be deemed to limit or prescribe the location of interior demising walls or other interior improvements or spaces.

This Planned Development conforms to the intent and purpose of the Chicago Zoning Ordinance, and all requirements thereof, and satisfies the established criteria for approval as a planned development. The provisions of this Planned Development are intended to apply to the Property and are in lieu of any conflicting, inconsistent or more restrictive provisions of the Chicago Zoning Ordinance.

5. The following uses are allowed in the areas delineated herein as Entertainment and Spectator Sports Planned Development No. 958, as amended (including all sub-areas as designated herein):

All uses allowed in a C2-5 Motor Vehicle-Related Commercial District, including, without limitation, and in addition, as applicable: entertainment and spectator sports establishments of any capacity, other than inter-track wagering facilities; lighting for night events; seasonal lighting; special events and entertainment (including, without limitation, live and recorded musical performances and concerts; theater and movies; sports tournaments, competitions and exhibitions not limited to baseball and including sports such as football, softball, basketball, volleyball, hockey, cycling and extreme sports exhibitions such as "X Games"); permanent, semi-permanent, temporary and portable concessions, vendors, carts, catering, kiosks and trolleys; food trucks; farmer's markets; outdoor music; public performances;

Page 2 of 8

Applicant: Wrigley Field Holdings, LLC and others
Address: 1060 West Addison Street and other property
Introduced: May 8, 2013
Plan Commission: July 18, 2013
EAST\56833657.1

FINAL FOR PUBLICATION

dining and picnic areas; general retail sales; food and beverage sales (including liquor); restaurants; taverns (including, without limitation, bars and night clubs); hotels; offices; at-grade, terrace and rooftop outdoor patios; plazas and open space; sidewalk cafes; public address and sound systems; stadium suites; team and other service uses such as clubhouses, locker rooms, batting cages, media rooms, player lounge and related services and facilities; banquet, conference and meeting halls; scoreboards; lodges and private clubs; beer gardens; sponsorships; co-located and freestanding broadcast and telecommunications equipment and facilities (including earth station receiving dishes); generators and other power generating facilities; ticket offices, ticket sales and ticket agencies; ticket brokers; public and civic uses (including, without limitation, museums, fund-raisers and other non-profit events); pyrotechnic displays (but not in connection with baseball games, other than for playoffs/post-season, All Star Game, Opening Day and Fourth of July, all subject to applicable permit approval); community centers; participant sports and recreation (including, without limitation, health clubs, ice rink, and sports); personal services (including, without limitation, spas); accessory and non-accessory parking; outdoor staging and parking of commercial and communications vehicles; the existing off-premises billboard advertising sign in Sub-Areas C and D; any use identified in the Plans not set forth herein; and accessory uses. In the event any provisions of this Planned Development conflict with the Night Game Ordinance (the ordinance adopted on June 5, 2013 and set forth in the Journal of Council Proceedings at pages 54974 through 54982), as the same may be amended from time to time, the provisions of the Night Game Ordinance, as may be amended, shall govern.

The following uses in the C2-5 Motor Vehicle-Related Commercial District are prohibited: Uses in the

residential use group, Adult Use, Stables, Day Labor Employment Agency, Inter-Track Wagering Facility, Pay Day Loan Store, Pawn Shop, Poultry (including slaughtering with associated retail sales), Funeral and Internment Services, Gas Stations, Urban Farms, Construction Sales and Service, and Hookah Bars.

Subject to compliance with Statement 18, portions of the Property may be utilized on an interim basis for accessory and non-accessory parking, construction staging, construction support activities and the storage of construction materials for the various stages of development of the Property. All allowed uses of the Property may be operated indoors and outdoors.

6. In Sub-Area A, exterior on-premises signs are permitted subject to the review and approval of the Department and, if applicable, the Commission on Chicago Landmarks.

In Sub-Area B, exterior on-premises signs are permitted subject to the review and approval of the Department.

In Sub-Area C, exterior on-premises signs are permitted subject to the review and approval of the Department. Notwithstanding any provision of this Planned Development to the contrary, the existing off-premises billboard sign is permitted.

Page 3 of 8

Applicant: Wrigley Field Holdings, LLC and others
Address: 1060 West Addison Street and other property
Introduced: May 8, 2013
Plan Commission: July 18, 2013
EAST\56833657.1

FINAL FOR PUBLICATION

In Sub-Area D, exterior on-premises signs are permitted subject to the review and approval of the Department. Notwithstanding any provision of this Planned Development to the contrary, the existing off-premises billboard sign is permitted prior to development of Sub-Area D as contemplated herein.

All Sub-Areas: Notwithstanding the foregoing, the Department shall approve all signs substantially conforming to the PD Signage Matrix. The PD Signage Matrix is incorporated herein and is hereby approved as an integral part of this Planned Development, the proposed expansion and renovation of Wrigley Field, and development and redevelopment of the Property as contemplated herein.

For the purposes of this Planned Development, any sign which identifies the name or sponsorship of any structure or designated area within the Property, such as "Captain Morgan Club," or any sponsor of the baseball team operating in the ballpark, or any sponsor of a retail showcase or other space within the Property, shall be deemed an on-premises sign

and may be located in any sub-area. Maximum total sign area shall be determined as set forth in the PD Signage Matrix. Interior signs are permitted and nothing in this Planned Development shall regulate any interior sign. Specifically, but without limitation, Applicant shall have the right to expand the Wrigley Field bleachers to install (i) a new video board in left field, which may include an LED sign, a neon illuminated sign above it and two light towers to assist in outfield lighting; and (ii) a neon sign in right field, which signage has been approved by the Commission on Chicago Landmarks and, in addition to being part of the bleacher expansion, and along with all other signage contemplated by this Planned Development, is integral to the expansion and renovation of Wrigley Field and the

(development and redevelopment of the Property as contemplated herein. In furtherance of the foregoing, and for the avoidance of doubt, a sign shall be deemed interior and inside Wrigley Field if: (1) the message face and the primary vertical structural supports of such sign are located entirely within the property lines of Sub-Area A (which property lines include vacated air rights); and (2) the primary audience for such sign is persons viewing (in person or on television) events inside the ballpark, regardless of whether the sign or any part thereof is legible or can be seen from the exterior of the ballpark or any adjacent right of way.

Signs set forth in the PD Signage Matrix, including, without limitation, all existing signs, are permitted and approved, subject where applicable to the review and approval of the Commission on Chicago Landmarks (i.e., signs attached to Protected Features of Wrigley Field). The Commission on Chicago Landmarks has approved a Master Sign Program governing certain signage in Subarea A. Nothing in this Planned Development or the PD Signage Matrix shall be deemed to regulate or limit any other sign exempt from regulation under Section 17-12-0500 of the Chicago Zoning Ordinance, or incidental, temporary and special events signage.

Solely as applied to the Property, this Planned Development and the PD Signage Matrix shall supersede any provisions of Title 17 of the Chicago Municipal Code which are

Page 4 of 8

Applicant: Wrigley Field Holdings, LLC and others
Address: 1060 West Addison Street and other property
Introduced: May 8, 2013
Plan Commission: July 18, 2013
EAST56833657.1

FINAL FOR PUBLICATION

inconsistent or in conflict with or more restrictive than the PD Signage Matrix, including, without limitation, Chapter 17-12 of the Zoning Ordinance.

7. Off-street parking and off-street loading shall be provided in compliance with the Bulk Regulations and Data Table and any exhibits attached hereto.
8. Any service drive or other ingress or egress shall be adequately designed and paved, in accordance with the regulations of the Department of Transportation in effect at the time of final design and in compliance with the Municipal Code of the City of Chicago, to provide ingress and egress for motor vehicles, including emergency vehicles. Any changes to ingress and egress shall be subject to the review and approval of the Department of Transportation and the Department.
9. As part of this Planned Development, infrastructure improvements will be undertaken as follows:
 - a traffic signal at the intersection of Clark Street and Waveland Avenue.
 - a traffic signal at the intersection of Clark Street and Roscoe Street
 - a traffic signal at the intersection of Clark Street and School Street
 - a wireless traffic signal interconnect on Clark Street from Belmont Avenue to Irving Park Road.

All of the foregoing infrastructure improvements will be designed and installed by the Department of Transportation and paid for using the CubFund, with an additional contribution from Applicant of an amount equal to the actual costs to install a traffic signal at the intersection of Clark Street and Waveland Avenue not to exceed in any event \$350,000 and such additional contribution shall be used solely for this purpose and no other. Applicant will pay or reimburse, as the case may be, this amount to the Department of Transportation following written notice to the Department, the Department of Transportation and the Department of Buildings that Applicant intends to apply for a certificate of occupancy for the improvements in SubArea B. No certificate of occupancy may be issued until and unless said payment has been made, provided however a Certificate of Occupancy will not be denied or delayed if the City decides not to install the traffic signal at the intersection of Clark Street and Waveland Avenue or the installation is otherwise delayed. In addition, Applicant and the Department of Transportation have developed a hotel management plan for the hotel and related uses on Subarea D, which the Department of Transportation has approved. Further, Applicant and the Department of Transportation have developed a traffic management plan for game day traffic which the Department of Transportation has approved and Applicant and the Department of Transportation will continue to meet on an annual basis to review this game-day traffic management plan, evaluate the future traffic conditions and discuss any necessary modifications.

Page 5 of 8

Applicant: Wrigley Field Holdings, LLC and others
Address: 1060 West Addison Street and other property
Introduced: May 8, 2013
Plan Commission: July 18, 2013
EAST\56833657.t

**FINAL FOR
PUBLICATION**

10. In addition to the maximum height of the building and any appurtenances attached thereto

(prescribed in this Planned Development, the height of any improvements shall be subject only to:

- a) height limitations established by the Federal Aviation Administration; and
- b) airport zoning regulations as established by the Department, the Department of Aviation and the Department of Law and approved by the City Council.
- c) For purposes of height measurement, the definitions in the Zoning Ordinance shall apply.

11. Upon review and determination, "Part II Review", pursuant to Section 17-13-0610 of the Zoning Ordinance, a Part II Review Fee shall be assessed by the Department. The fee shall be calculated in the same manner as is standard and generally applicable to all Part II fees, and is final and binding on the Applicant and must be paid to the Department of Revenue prior to the issuance of any Part II approval.

(12. The maximum permitted floor area ratio for the Property shall be in accordance with the attached Bulk Regulations and Data Table. For purposes of floor area ratio calculations and floor area measurements, the requirements of the Zoning Ordinance shall apply and the following additional exclusions shall also apply: (a) space devoted to mechanical equipment, if any, shall not be counted as floor area; (b) the seating bowl of the stadium will not be counted as floor area; and (c) all parking located on the Property shall be deemed accessory off-street parking and any space devoted to parking (including all lobbies, concourses and areas accessory thereto) shall not be counted as floor area.

13. Applicant acknowledges that it is in the public interest to design, construct, renovate and maintain all buildings in a manner that provides healthier indoor environments, reduces operating costs and conserves energy and natural resources. The new buildings (i.e., those located on Subarea B and Subarea D) proposed to be constructed in the Planned Development at the date of this amendment shall be designed per LEED criteria with a green roof per the Plans.

14. Applicant acknowledges it is in the public interest to design, construct and maintain the expansion and renovation of Wrigley Field and development and redevelopment of the Property as contemplated herein in a manner which promotes, enables and maximizes universal access throughout the Property. Prior to issuance of a permit, plans for all material new construction and improvements on the Property shall be reviewed and approved by the Mayor's Office for People with Disabilities ("M.O.P.D.") to ensure compliance with all applicable laws and regulations related to access for persons with disabilities and to promote the highest standard of accessibility. No building permits shall be granted for any material new construction or improvement until the Director of M.O.P.D. has approved detailed construction drawings for each such material new construction or improvement.

Page 6 of 8

Applicant: Wrigley Field Holdings, LLC and others
Address: 1060 West Addison Street and other property
Introduced: May 8, 2013
Plan Commission: July 18, 2013
EAST\56833657.1

FINAL FOR PUBLICATION

15. The Plans are hereby approved in their entirety and no further approvals shall be required under this Planned Development or the Zoning Ordinance for any use contemplated herein which is located or established in, on, over or above the improvements, facilities and spaces undertaken in accordance with the Plans other than Part II Approval (per Section 17-13-0610 of the Zoning Ordinance). Applicant and the Department, at either party's request, may continue to evolve the design of the building elevations on Subarea B and Subarea D and changes to such elevations, if any, shall, if mutually agreed, be approved by the Department administratively as a Minor Change. Uses which are allowed as set forth in Statement 5 but which involve development of Sub-Area B and Sub-Area D in a manner which materially and significantly modifies the uses set forth in the Plans (i.e., do not include a hotel in Sub-Area D or an office building in Sub-Area B) must be submitted for Site Plan Approval to the Department prior to Part II approval pursuant to this Statement 15. Notwithstanding the foregoing, temporary or seasonal uses, including any of the special events and entertainment uses listed above, sidewalk and outdoor cafes, and any non-permanent structures, including without limitation farmer's markets, music performances, special events, movies, athletic contests and exhibitions, sidewalk and outdoor cafes, ice rinks, other events or uses of a temporary or seasonal nature and any non-permanent structures, shall not require Site Plan Approval. To the extent Site Plan Approval is required for Sub-Area B or Sub-Area D as set forth in this Statement 15, Applicant shall, prior to Part II Approval, submit the information required in this Statement 15 below for the specific Sub-Area(s) for review and approval by the Department (the "Sub-Area Site Plan Approval Submittals"). Review and approval by the Department is intended to assure that specific development components substantially conform with this Planned Development and to assist the City in monitoring ongoing development. Sub-Area Site Plan Approval Submittals need only include the portion of the Property for which approval is being sought by Applicant. If Applicant is seeking approval of a portion of the Property which represents less than an entire Sub-Area, Applicant shall also include a site plan for the area of the Property which is bounded on all sides by either public Rights-of-Way or the boundary of the nearest Sub-Area. The site plan provided shall include all dimensioned and planned street Rights-of-Way. Site plans which propose new curb cuts or other changes to any Rights-of-Way must also receive Department of Transportation approval. If the Sub-Area Site Plan Approval Submittals substantially conform to the provisions of the Planned Development, the Department shall approve such submittal. Following approval by the Department, the approved Sub-Area Site Plan Approval Submittals, including supporting data and materials, shall be made part of the main file and shall be deemed an integral part of this Planned Development.

Any Sub Area Site Plan Approval Submittals shall, at a minimum, provide the following information:

- fully-dimensioned site plan (including a footprint of the proposed improvements);
- fully-dimensioned building elevations;
- fully-dimensioned landscape plan(s); and

Page 7 of 8

Applicant: Wrigley Field Holdings, LLC and others
Address: 1060 West Addison Street and other property
Introduced: May 8, 2013
Plan Commission: July 18, 2013
EAST\56833657.1

FINAL FOR PUBLICATION

- statistical information applicable to the subject Sub-Area, including floor area, the applicable FAR, uses to be established, building heights and setbacks.

Sub Area Site Plan Approval Submittals shall include all other information necessary to illustrate substantial conformance to the Planned Development.

16. The terms, conditions and exhibits of this Planned Development may be modified, administratively, by the Commissioner of the Department upon the application for such a modification by Applicant or legal titleholder of the Property and after a determination by the Commissioner of the Department that such a modification is minor, appropriate and consistent with the nature of the improvements contemplated by this Planned Development. Any such modification of the requirements of the Planned Development by the Commissioner of the Department shall be deemed to be a minor change in the Planned Development as contemplated by Section 17-13-0611 of the Chicago Zoning Ordinance.
17. Final landscape plan review and approval will be by the Department and will be approved provided it substantially conforms with the applicable Plans. In the event of any conflict or contradiction between, the Plans, on the one hand, and the Landscape Ordinance or the Sustainable Development Policy Matrix, on the other hand, the Plans shall control over the Landscape Ordinance and the Sustainable Development Policy Matrix. Any interim reviews associated with site plan review or Part II reviews are conditional until final Part II approval.
18. Applicant shall comply with Rules and Regulations for the Maintenance of Stockpiles promulgated by the Commissioners of the Departments of Streets and Sanitation, Fleet and Facility Management and Buildings, under Section 13-32-125 of the Municipal Code or any other provision of that Code
19. Unless construction of the improvements within Sub-Area A as contemplated by this Planned Development has commenced within six years following adoption of this Planned Development (subject to extension for one additional year as set forth in Section 17-13-0612 of the Chicago Zoning Ordinance), then this Planned Development shall expire by separately introduced ordinance, if any, and in such event the zoning of the Property shall revert to the C2-5 Motor Vehicle-Related Commercial District. It is understood this Planned Development involves a multi-phase development. Provided that this Planned Development has not expired pursuant to the previous sentence, then following the first six -year period governing Sub-Area A, including the additional one-year extension permitted, unless construction of the improvements as contemplated by this Planned Development has commenced within six years thereafter within either Sub-Area B or D, then this Planned Development shall expire, solely with, respect to both such Sub-Areas, by separately introduced ordinance, if any, and in such event the zoning of such Sub-Areas shall revert to the C2-5 Motor Vehicle-Related Commercial District.

FINAL PUBLICATION

FOR

ENTERTAINMENT AND SPECTATOR SPORTS PLANNED DEVELOPMENT
NUMBER 958, AS AMENDED

BULK REGULATIONS AND DATA TABLE

Gross Site Area (sf): Public Rights ofWay(sf): Net Site Area (sf): Total¹: Sub-Area A:

Sub-Area B:

Sub-Area C: Sub-Area D: Maximum Floor Area Ratio: Overall Sub-Area A: Sub-Area B: Sub-Area C: Sub-Area D:

617,099 108,090

509,009 Existing:

Rights-of-Way to be Vacated² Sub-Area A Total: Existing:

Rights-of-Way to be Vacated²

Sub-Area B Total:

12,454

45,338

2.45 2.20 2.30 0.25 4.25

361,162

26,269

387,431

55,437

8,349

63,786

¹ Includes the areas to be vacated as set forth herein and excludes air rights to be vacated.

² Excludes air rights to be vacated.

Page 1 of 3

Applicant: Wrigley Field Holdings, LLC and others
Address: 1060 West Addison Street and other property
Introduced: May 8, 2013
Plan Commission: July 18, 2013
EAST\56833657.I

FINAL FOR PUBLICATION

Minimum Building Setbacks:

Sub-Area A:	North:	O'-O"
West:	O'-O"	
East:	O'-O"	
South:	O'-O"	

Sub-Area B:

Sub-Area C:

Sub-Area D:

Minimum Number of Loading Berths:

Sub-Area A:

Sub-Area B:

Sub-Area C:

Sub-Area D:

Maximum Number of Hotel Keys in Subarea D:

Maximum Building Height Sub-Area A:

North: 8'-0"

West: 0'-0"

East: 4'-4"

South: See Site Plan for Details

North: 2'-6"

West: 10'-0"

East: 10'-0"

South: 80'-0"

North: 0'-0"

West: 0'-0"

East: 0'-0"

South: 0'-0"

Zero

2 (1 at 17'8"x 26'0"; 1 at 17'8"x50'3") Zero

3(2 10'x25'; 1 10'x50') 182

135' (existing)

Page 2 of3

Applicant: Wrigley Field Holdings, LLC and others
Address: 1060 West Addison Street and other property
Introduced-. May 8, 2013
Plan Commission: July 18, 2013
EAST\56833657.I

FINAL FOR PUBLICATION

85'-0" (as measured per Section 17-17-0311 of the Zoning Ordinance)

119'-3" (Top of Architectural Clock Tower Structure)

30'-0" (as measured per Section 17-17-0311 of the Zoning Ordinance)

91'-0" (as measured per Section 17-17-0311 of the Zoning Ordinance)

116'-8" (Top of Architectural Elements)

Minimum Number of Parking Spaces: Sub-Area A:

Zero; provided, however, new parking spaces shall be provided for any increase in the seating capacity of the Wrigley Field bleachers in excess of 3,525 bleachers seats on the basis of one parking space for every ten new seats or fraction thereof. Such parking spaces shall be deemed to be parking spaces in excess of 1,200 parking spaces owned or controlled by Applicant (or any of them) or any affiliate thereof (the "Existing Spaces"). Such new parking spaces may be owned, leased or operated by Applicant or an affiliate and may be located within the Planned Development, any location within one mile of Sub-Area A or Sub-Area B, or at a remote parking facility operated by Applicant or an affiliate.

Sub-Areas B, C and D in the aggregate:

Minimum Number of Bike Spaces: 16

Page 3 of 3

Applicant: Wrigley Field Holdings, LLC and others
Address: 1060 West Addison Street and other property
Introduced: May 8, 2013
Plan Commission: July 18, 2013

EAST\56833657.1

RESIDENTIAL (3)

RETAIL\RESTAURANT


(2) » ,

FINAL FOR PUBLICATION

!! CJ

^| A\ . h -V
RETAIL

AOJISONRED j 1



EXISTING LAND USE MAP

APPLICANT: WRIGLEY FIELD HOLDINGS LLC. (AND OTHERS) ADDRESS: 1060 W. AODISON STREET DATE SUBMITTED : 01 MAY 2013 FINAL DATE: 18JULY2013

FINAL FOR
PUBLICATION

FINAL FOR
PUBLICATION

APPLICANT: WRIGLEY FIELD HOLDINGS LLC. (AND OTHERS)
ADDRESS 1060 W AODISON STREET DATE SUBMITTED : 01 MAY
2013 FINAL DATE: 13 JULY 2013

FINAL FOR
PUBLICATION

APPLICANT: WRIGLEY FIELD HOLDINGS LLC (AND OTHERS)

ADDRESS: 1060 W AODISON STREET
DATE SUBMITTED : 01 MAY 2013
FINAL DATE- 18JULY2013

ViiA
:aonv<3»«3fxi«iES»ic

FINAL FOR PUBLICATION

AL 1 RIGHTS T<pFJE VACATED
2 377 GSR

-PLANNED DEVELOPMENT
BOUNOARY

RIGHT OF WAY ADJUSTMENT MAP (SUB-AREA A)

APPLICANT: WRIGLEY FIELD HOLDINGS LLC. (AND OTHERS)

ADDRESS: 1060 W ADDISON STREET

DATE SUBMITTED : 01 MAY2013

FINAL DATE: 18

JULY

2013

"_~\|
yj^~a
VL_£
«

WO *«» »SSOC»>^u «C

RIGHT OF WAY ADJUSTMENT MAP (SUB-AREA A)

APPLICANT. WRIGLEY FIELO HOLDINGS LLC. (AND OTHERS) ADDRESS: 1060 W. AODISON STREET DATE SUBMITTEO : 01 MAY 2013 FINAL DATE: 18 JULY 2013

Q

UJ

>

i

Q oi CD

<r

m

ail

FINAL FOR PUBUCATtON

f
v

o .co 133!:

J.
S

Nosi:

S
> <
a
WJ
u.
UL LU I CO
a
WJ
5 cr
5 z
WJ

APPLICANT: WRIGLEY FIELO HOLDINGS LLC. (ANO OTHERS) ADDRESS: 1060 W ADDISON STREET DATE SUBMITTED : 01 MAY 2013 FINAL OATE: 18 JULY 2013
EXISTING PROPERTY LINE-

EXISTING AIR RIGHTS-

NEW PROPERTY LINE-

NEW AIR RIGHTS (STARTING AT 19 FT ABOVE GRADE)-

Ld 3

> <
FINAL FOR

PD BOUNDARY -

EXISTING AIR RIGHTS-

EXISTING PROPERTY LINE"

NEW PROPERTY LINE'

PWICATJON
OO
en <b
CO LO

Q
I
UJ
A
Lu ; Li _
^; X; oo !

Q _J LU

LI _ Li _ LxJ X
NEW AIR RIGHTS (STARTING AT 19 FT ABOVE GRADE) -

EXISTING AIR
RIGHTS-

EXISTING
PROPERTY
LINE 5

NEW PROPERTY LINE"

^
V

RIGHT OF WAY ADJUSTMENT ENLARGED MAP (SUB-AREA A. 1)

APPLICANT: WRIGLEY FIELD HOLDINGS LLC (ANO
OTHERS) ADDRESS: 1060 W ADDISON STREET
DATE SUBMITTED: 01MAY2013
FINAL DATE: 18JULY2013 13:00^wbS

FINAL FOR
PUBLICATION

-PD BOUNDARY

WAVELAND AVE

595.20'

FJewair rights (starting at 19 ft above grade) existing air rights

EXISTING PROPERTY LINE

-NEW PROPERTY LINE

O
CO

-PD BOUNDARY

/

NEW AIR RIGHTS (STARTING AT 19 FT ABOVE GRADE) -'

> <

EXISTING AIR RIGHTS

W
L.L.
LU X CO

RIGHT OF WAY ADJUSTMENT ENLARGED MAP (SUB-AREA A.2)

[I] 0 60

APPLICANT: WRIGLEY FIELDO HOLDINGS LLC. (AND OTHERS) ADDRESS: 1060 W. AODISON STREET DATE SUBMITTED : 01 MAY 2013 FINAL DATE. 18JULY2013

PROPOSED RIGHT FIELD **FINAL FOR**
PUBLICATION

PROPOSED SECTION AT SHEFFIELD AVENUE BLEACHERS

PROPOSED SECTION AT WAVELAND AVENUE BLEACHERS

RIGHT OF WAY ADJUSTMENT SECTION (SUB-AREA A)

APPLICANT: WRIGLEY FIELO HOLDINGS LLC. (AND OTHERS)
ADDRESS: 1060 W. ADDISON STREET DATE SUBMITTED .01
MAY 2013
FINAL DATE: 18 JULY 2013

-- "on" :m:m JSS01 n-U n-C

FINAL FOR
PUBLICATION

RIGHT OF WAY ADJUSTMENT MAP (SUB-AREA B)

jJJ ° *> "»

APPLICANT: WRIGLEY FIELO HOUSINGS LLC. (AND OTHERS)

!

ADDRESS: 1060 W. ADDISON STREET
DATE SUBMITTED .01 MM20(3
FINAL DATE: 18 JULY 2013

Vj'TW
ojiJv.M'SSOcU^m'iwc"

FINAL FOR
PUBLICATION

H" 1

SIGHT OF WAY ADJUSTMENT MAP (SUB-AREA D)

o so 100

APPLICANT: WRIGLEY FIELD HOLDINGS LLC. (AND OTHERS) ADDRESS: 1060 W. ADDISON STREET DATE SUBMITTED . 01 MAY 2013 FINAL DATE 18 JULY 2013

SITE PLAN (SUB-AREA A)

APPLICANT: WRIGLEY FIELO HOLDINGS LLC. (AND OTHERS)
ADDRESS: 1060 W. ADDISON STREET DATE
SUBMITTED : 01 MAY 2013 FINAL DATE 18 JULY 2013

APPLICANT: WRIGLEY FIELD HOLDINGS LLC. (AND OTHERS)
ADDRESS: 1060 W. ADDISON STREET DATE SUBMITTED .01 MAY 2013
FINAL DATE 18 JULY 2013

FINAL FOR
PUBLICATION

-PLANNED
BOUNDARY

DEVELOPMENT

PROPOSED ONE STORY BUILD

TREES >

is'-cr??

UJ

0
t _J

0
>-LU _J _J <
CD

I- CO
X

,10-3 1/2* .ff-O'
3T&

SITE PLAN (SUB-AREA C)
8r-3 7/16' EXISTING

WAVELAND AVENUE

APPLICANT: WRIGLEY FIELD HOLDINGS LLC. (AND
OTHERS) ADDRESS: 1060 W ADDISON STREET DATE
SUBMITTED : 01 MAY 2013 FINAL DATE: 18 JULY 2013
ZON^OF

I

PEDESTRIAN ACCESS fo BRIDGE

. _ o (MAXIMUM 20' WIDE -CANOPY E Nfffc- - BRIDGE TO PLACED FOR HEAL rjl " AND HOTI Li CANOPY I j Bifll SUPPORT ;o-

PROPERTY Lit* E!

ZONE QF ■' PEDESTRIAN BRIDGE

EXISTING
SPORTS
FACILITY

APPLICANT: WRIGLEY FIELD HOLDINGS LLC. (AND OTHERS) ADDRESS: 1060 W. ADDISON STREET DATE SUBMITTED : 01 MAY 2013 FINAL DATE: 18 JULY 2013

\ (4) SKYUNE HONEYLOCUST: S'«5' TREE GRATE

FINAL FOR PUBLICATION

- (4) CHICAGOLAND COMMON HACK BERRY: 5' x 5' TREE GRATE

LANDSCAPE PLAN (SUB-AREA B)

APPLICANT: WRIGLEY FIELD HOLDINGS LLC. (AND OTHERS) ADDRESS: 1060 W ADDISON STREET DATE SUBMITTED : 01 MAY 2013
Final DATE: 18 July 2013

FINAL FOR
PUBLICATION I

WAVELAND AVENUE

m
mi

LANDSCAPE PLAN (SUB-AREA C)

[£] 0 *

APPLICANT WRIGLEY FIELD HOLDINGS LLC. (AND OTHERS) ADDRESS:
1060 W ADDISON STREET DATE SUBMITTED : 01 MAY 2013 FINAL DATE 18
JULY 2013

FINAL FOR
PUBLICATION

CODE BOTANICAL NAME		COMMON NAME	QTY	HT	SPRD	ROOT	REMARKS
I wi	DS	DIERVILLA SESSIUFOUA			24-	«	4'-0" ON CENTER
JCSG	JUNIPERUS CHINENSIS	SEA GREEN JUNIPER		24"	OS		4'-0" ON CENTER
JHP	JUNIPERUS HORIZONTALIS	ANDORRA COMPACT JUNIPER		18"	«		3'-0" ON CENTER
POS	PHYSOCARPUS OPULIFOLIUS SEWARDII	SUMMER WINE NINEBARK	34-	5'			4'-0" ON CENTER

	RAE	RIBES ALPINUM	ALPINE CURRANT	24"	#5	4'-0" ON CENTER
	RAGL	RHUS AROMATICA 'GRO-LOW	GRO-LOW SUMAC	24"	«S	3'-0" ON CENTER
	RPKO	ROSA X 'PINK KNOCK OUT	PINK KNOCKOUT ROSE	24"	<i>tn</i>	3'-0- ON CENTER
	RRKO	ROSA X 'RED KNOCK OUT	RED KNOCKOUT ROSE	24"	<i>m</i>	3'-0' ON CENTER
	SBG	SPIREA X BUMALDA 'GOLDFLAME"	GOLDFLAME SPIREA	- 24"	»3	3 JT ON CENTER
	TMW	TAXUS X MEDIA WAROIF	WARDS YEW	- <i>π</i>		TJT ON CENTER
W O	CAKF	CALAMAGROSTIS AO/TVLORA KARL FORESTER'	KARL FORESTER FEATHER REED GRASS	-	<i>0</i>	2'-0" ON CENTER
	MCM	MOUNIA CAERULEA 'MCORFLAMMF	MOORFLAMME PURPLE MOOR GRASS		<i>m</i>	1'-4" ON CENTER
	MSP	MISCANTHUS SINENSIS PURPURASCEW	PURPLE MAIDEN GRASS		<i>tn</i>	3'-CT ON CENTER
	PV5	PANICUM VIRGATUM 'SHENANDOAH	SHENANDOAH RED SWITCH GRASS		<i>m</i>	2'-0" ON CENTER
	PAH	PENNISETUM ALOPECUROI OES HAMELN¹	HAMELN DWARF FOUNTAIN GRASS		<i>m</i>	2'-0" ON CENTER
	SH	SPOROBOLUS HETEROLEPIS	PRAIRIE DROPSEED		<i>m</i>	1'-6" ON CENTER
PERENNIALS / GROUND COVER	EFC	EUONYMUS FORTUNEI COLORATUS'	PURPLELEAF WINTERCREEPER		QT	1'-0" ON CENTER
	EPM	ECHINACEA PURPUREA MAGNUS'	MAGNUS PURPLE CONEFLOWER		<i>m</i>	1'-"" ON CENTER
	HSM	HEMEROCAUJS SPECIES MIX	DAYLILY		<i>m</i>	1'-6" ON CENTER
	NF	NEPETA X FAASSENII	CATMINT		#i	1'-4" ON CENTER
	PQ	PARTHENOCISSUS QUINQUEFOLIA	VIRGINIA CREEPER	-	<i>m</i>	TJT ON CENTER
VINES	CR	CAMPSIS RADICANS	TRUMPET VINE		QT	SEE PLANS FOR SPACING
	HH	HEDERA HEUX THORN OALF	THORNDALE ENGUSH IVY	-		SEE PLANS FOR SPACING
	HAP	HYDRANGEA ANOMALA SU9SP. PETKDLARIS	CUMBING HYDRANGEA		<i>to</i>	SEE PLANS FOR SPACING
	LBDS	LONICERA X BROWNII 'DROPMORE SCARLET	DROPMORE SCARLET BROWN'S TRUMPET HONEYSUCKLE	-	QT	SEE PLANS FOR SPACING
	PT	PARTHENOCISSUS TRICUSPIDATA	BOSTON IVY	- -	QT	SEE PLANS FOR SPACING

PLANT PALETTE

NO LANDSCAPE PROPOSED DUE TO AREA CONSTRAINTS. PEDESTRIAN CIRCULATION AND QUEUING REQUIREMENTS.
SUB-AREA A

	CODE	BOTANICAL NAME	COMMON NAME	QTY	CAL	ROOT	REMARKS
a ac	COC	CELTTs OCCIDENTALS 'CHICAGOLAND'	CHICAGOLAND COMMON HACK8ERRY	1	2J-	MB	SINGLE STRAIGHT TRUNK. SPECIMEN QUAUTY
	GTIS	GLEOITSIA TRIACANTHOS VAR. INERMIS SKYUNE	SKYLINE THORNLESS HONEYLOCUST	4	2J"	BIB	SINGLE STRAIGHT TRUNK. SPECIMEN QUAUTY
	UCMG	ULMUS CARPINIFOLIA 'MORTON GLOSSY-	TRIUMPH ELM	7	2.5"	B&B	SINGLE STRAIGHT TRUNK. SPECIMEN QUALITY

SUB-AREA B TREES

	BOTANICAL NAME	COMMON NAME	REMARKS
SEDUMS	ALUUM SENESCENS "SUMMER BEAUTY"	SUMMER BEAUTY ORNAMENTAL ONION	ALL TRAYS TO BE PRE-GROWN TO 95% COVERAGE AT TIME OF INSTALLATION
	SEDUM ALBUM	WHITE FLOWERED SEDUM	
	SEDUM KAMTSCHATICUM TAKAHIRA DAKF	•TAKAHIRA DAKF KAMT5CHATKA SEDUM	
	SEDUM MIDDENDORFHANUM VAR. DIFFUSUM	DIFFUSE MIDDENDORFS SEDUM	
	SEDUM SPURIUM AUJUM SUPERWJIT	WHITE FLOWERED SEDUM	
	SEDUM SPURIUM 'ROSEUM"	PINK FLOWERED SEDUM	
	SEDUM TAKESIMENSE GOLD CARPET	•GOLD CARPET SEDUM	
	SEDUM SPECTABILE NEON"	SHOWY STONECROP	

SUB-AREA B AND D GREEN ROOF AREAS

	CODE	BOTANICAL NAME	COMMON NAME	QTY	CAL	ROOT	REMARKS
a a	GTIS	GLEDITSIA TRIACANTHOS VAR. INERMIS SKYUNF	SKYLINE THORNLESS HONEYLOCUST	3	2.5"	SAB	SINGLE STRAIGHT TRUNK. SPECIMEN QUALITY
	PCC	PYRUS CALUERYANA 'CLEVELAND'S SELECT	CHANTICLEER PEAR	2	2-S"	B&B	SINGLE STRAIGHT TRUNK. SPECIMEN QUAUTY

SUB-AREA C TREES

NO LANDSCAPE PROPOSED DUE TO AREA CONSTRAINTS,
SUB-AREA D

LANDSCAPE PLANT LIST

APPUCANT. WRIGLEY FIELO HOLDINGS LLC. (ANO OTHERS) ADDRESS: IQfiOW AODISON STREET DATE SUBMITTEO : 01 MAY 2013 FINAL DATE: 18 JULY 2013

FINAL FOR PUBLICATION

SHRUB (OO NOT PRUNE, STAKE, OR WRAP SHRUIS UNLESS DIRECTED TO DO SO BY LANDSCAPE ARCHITECT) CLOWN OP ROOT BALL FLUSH WTTM F1NUH GRADE LEAVMG TRUNK FLARE VISIBLE AT THE TOP OF THE ROOT BALL
REMOVE ALL TWINE, ROPE WIRI BURLAP ANO PLASTIC WPLAJ' FROM TOP HAL" OP ROOT BALL (IF PLANT IS SHIPP1 0 WITH A WIRE BASKET AROUND THE ROOT BALL. CUT WIRE IN FOUR PLACES ANO FOLD DOWN r INTO PLANTING HOLE) 1" DEPTH ORGANIC MULCH LATER.
AFTER SETTLEMENT, TO EOGI OP PLANTING SEO OO NOT PLACE MULCH IN CONTACT WITH SHRUI
FINISH GRADE

PLANTING MIXTURE BACXFUX
ROUGHEN EDGES OF PLANTING PTT
TAMP PLANTING MIXTURE AROUND BASS ANO UNDER ROOT BALL TO TTAJIUZE SHRUB
UNEXCAVATIO OR EXISTING SOB.



DECIDUOUS TREES IN TREE GRATE
SCALE J/14' => I'-CT

VARUS



NOTE THE CONTRACTOR IS TO SUPPLY SOIL HLL MATERIAL TO THE DEPTHS INDICATED ON THE CHART BELOW.

LANDSCAPE AREAS	DEPTH IN INCHES
LAWN AREAS (SOO)	U
LAWN AREAS (SEED)	NA
PLANTING BEOS - PERENNIALS	18 PLANTING HIX
PLANTING BEDS - MEDIUM ANO SMALL SHRUBS	1B PLANTING MIX 40 PLANTING MIX
raised planters	PER TREE INSTALLATION DETAIL
SHADE AND ORNAMENTAL TREES	

GROUNDCOVER AND PERENNIAL INSTALLATION
scale- j'a= r-o-

- PRE-GROWN UVEROOP TTANOARO TRAY" MODULE, ir WIDTH ■ W LENGTH TYP.
- PRC-GROWN UVEROOP "DEFI TRAT" MODULE, ir WIDTH ■ 14" LENGTH TI

- SUP SHEET FROTJ-CITTtI LATER, SCE ARCH

- WATERPROOF MEMBRANE. SEE ARCH
- ROOF STRUCTURE
- SUP SHEET PROTECTIVE LATER. SEE ARCH
- WATERPROOF MEMBRANE. SEE ARCH
- ROOF STRUCTURE

4" DEPTH LIVEROOF GREEN ROOF TRAY

SCALE 3/8" = 1" MT

6' DEPTH LIVEROOF GREEN ROOF TRAY

SCALE 3/8" = 1'-0"

LANDSCAPE ENLARGED PLANT DETAILS

APPLICANT: WRIGLEY FIELD HOLDINGS LLC. (AND OTHERS) ADDRESS: 1060 W ADDISON STREET DATE SUBMITTED : 01 MAY 2013 FINAL DATE: 18 JULY 2013

STADIUM BUILDING SECTION

APPLICANT: WRIGLEY FIELD HOLDINGS LLC. (AND OTHERS) ADDRESS:
1060 W. ADDISON STREET DATE SUBMITTED : 01 MAY 2013 FINAL DATE:
18 JULY 2013

FINAL FOR
PUBLICATION

existing
property line
NEW
PROPERTY LINE
EXISTING
AIR RIGHTS
NEW AIR RIGHTS
(STARTING AT 19 FT. ABOVE GRADE)

^L--^L~ i-jsEL.--. ^ j3 ^)

SHEFFIELD & WAVELAND WALL EXPANSION PLAN - CONCOURSE LEVEL (SUB-AREA A)

APPLICANT: WRIGLEY FIELD HOLDINGS LLC. (AND OTHERS) ADDRESS: 1060 W. ADDISON STREET DATE SUBMITTED : 01 MAY 2013 FINAL DATE: 18 JULY 2013

FINAL FOR
PUBLICATION

EXISTING " PROPERTY LINE NEW

KEY PLAN

SHEFFIELD & WAVELAND WALL EXPANSION PLAN - MEZZANINE LEVEL (SUB-AREA A)

APPLICANT: WRIGLEY FIELD HOLDINGS LLC. (AND OTHERS)
ADDRESS: 1060 W ADOLPH STREET
DATE SUBMITTED 01 MAY 2013
FINAL DATE: 18 JULY 2013

1.
\\}}*J
. *i* V ., J » , ss OC i 1 A S' » » c

**FINAL FOR
PUBLICATION**

PD BOUNDARY
EXISTING PROPERTY LINE

NEW
PROPERTY LINE

EXISTING AIR RIGHTS
NEW AIR RIGHTS (STARTING AT 19 FT. ABOVE GRADE)

KEY PLAN

SHEFFIELD & WAVELAND WALL EXPANSION PLAN - BOWL LEVEL (SUB-AREA A)

APPLICANT: WRIGLEY FIELD HOLDINGS LLC. (AND OTHERS) ADDRESS: 1060 W. AODISON STREET OATE
SUBMITTED : 01 MAY 2013 FINAL DATE: 16 JULY 2013

EXPANSION PLAN - CONCOURSE, MEZZANINE LEVEL - RIGHT

APPLICANT: WRIGLEY FIELD HOLDINGS LLC. (AND OTHERS) ADDRESS: 1060 W. AODISON STREET DATE SUBMITTED : 01 MAY 2013 FINAL
DATE: 18 JULY 2013
(SUB-AREA A)

QJ⁰ 10 20

I

r L')IVO \>3"IOCL"ES IHC

FINAL FOR
PUBLICATION

KEY PLAN

■ NEW

PROPERTY LINE
- EXISTING AIR RIGHTS

EXPANSION PLAN - MEZZANINE LEVEL - LEFT FIELD (SUB-AREA A)

- EXISTING PROPERTY LINE
- NEW PROPERTY UNE
- NEW AIR RIGHTS (STARTING AT 19 FT. ABOVE GRADE)
■ EXISTING AIR RIGHTS

EXPANSION PLAN - CONCOURSE LEVEL - LEFT FIELD (SUB-AREA A)

APPLICANT WRIGLEY FIELD HOLDINGS LLC. (AND OTHERS) ADDRESS: 1060 W. ADDISON STREET DATE SUBMITTED : 01 MAY 2013
FINAL DATE: 13 JULY 2013

FINAL PUBLICATION FOR
-S

EXPANSION PLAN-CONCOURSE LEVEL (SUB-AREA A)

2] ~

APPLICANT: WRIGLEY FIELD HOLDINGS LLC. (AND OTHERS)
ADDRESS: 1060 W ADDISON STREET
DATE SUBMITTED 01 MAY 2013
FINAL DATE: 13 JULY 2013

■ mh viz uc

EXPANSION PLAN - MEZZANINE LEVEL (SUB-AREA A)

g] °

20

APPLICANT: WRIGLEY FIELD HOLDINGS LLC. (AND OTHERS)
ADDRESS: 1060 W. ADDISON STREET DATE SUBMITTED : 01
MAY 2013
FINAL DATE: 13 JULY 2013

EXISTING PD BOUNDARY
PROPERTY UNE
NEW
PROPERTY UNE

EXPANSION PLAN - CONCOURSE LEVEL (SUB-AREA A)

CTj o

APPLICANT: WRIGLEY FIELD HOLDINGS LLC. (AND
OTHERS) ADDRESS: 1060 W. ADDISON STREET DATE
SUBMITTED : 01 MAY 2013
FINAL DATE: 18 JULY 2013 .wiiwsa-wwie

EXPANSION PLAN - MEZZANINE LEVEL (SUB-AREA A)

[X] _J_

APPLICANT: WRIGLEY FIELD HOLDINGS LLC. (AND
OTHERS) ADDRESS: 1060 W ADDISON STREET
DATE SUBMITTED : 01 MAY 2013
FINAL DATE: 18 JULY 2013

. M,v:0*«*x.i»tuiNC

FINAL FOR
PUBLICATION

note: signage omitted here see
pd signage matrix.

m

x ..)?:«
.. NIFO.

RESTORATION AND EXPANSION ELEVATIONS (SUB-AREA A) (4 OF 8)

APPLICANT: WRIGLEY FIELD HOLDINGS LLC. (AND OTHERS)
ADDRESS: 1060 W ADDISON STREET DATE SUBMITTED 01 MAY
2013
FINAL DATE: 18 JULY 2013

rW^si?

FINAL FOR
PUBLICATION

APPLICANT: WRIGLEY FIELD HOLDINGS LLC. (AND OTHERS) ADDRESS: 1060W ADDISON STREET DATE SUBMITTED 01 MAY 2013 FINAL DATE 18 JULY 2013

RESTORATION AND EXPANSION ELEVATIONS (SUB-AREA A) (3 OF 8)

APPLICANT: WRIGLEY FIELD HOLDINGS LLC. (AND OTHERS) ADDRESS: 1050 W ADDISON STREET DATE SUBMITTED 01 MAY 2013
FINAL DATE 18 JULY 2013

FINAL FOR PUBLICATION

NOTE: SIGNAGE OMITTED HERE SEE PD SIGNAGE MATRIX.

FINAL FOR
PUBLICATION

PROPERTY UNE
NEW
PROPERTY UNFC

EXPANSION PLAN - BOWL LEVEL (SUB-AREA A) [XJ 0
15 30

APPLICANT: WRIGLEY FIELD HOLDINGS LLC. (AND OTHERS)
ADDRESS 1060 W AOOISON STREET
DATE SUBMITTED. 01 MAY2013
FINAL DATE: iaJULY2013
: V:::AJ
. t-ijij
|j)?V
: Mi3 «j».vs-:oi'i-iLS »ic'

FINAL FOR
PUBLICATION

FINAL FOR PUBLICATION

NOTE: SIGNAGE OMITTED
HERE SEE PD SIGNAGE
MATRIX.

MINI-TRIANGLE EXPANSION ELEVATIONS (SUB-AREA A) (2 OF 2) ^■-. 'ii^M^0

APPLICANT: WRIGLEY FIELO HOLDINGS LLC. 'AND OTHERS) ADDRESS: 1060 W. AOOISON STREET DATE SUOMITTED 01 MAY 2013 FINAL DATE I8.IJULY2013

FINAL FOR
PUBLICATION

NOTE: SIGNAGE OMITTED
HERE SEE PD SIGNAGE
MATRIX.

RESTORATION AND EXPANSION ELEVATIONS (SUB-AREA A) (1 OF 8) °mm

APPLICANT: WRIGLEY FIELD HOLDINGS LLC. (AND OTHERS) ADDRESS: 1360 W. ADDISON STREET DATE SUBMITTED: 01 MAY 2013 FINAL DATE: 18 JULY 2013

FINAL FOR
PUBLICATION

NOTE: SIGNAGE OMITTED
HERE SEE PD SIGNAGE
MATRIX.

RESTORATION AND EXPANSION ELEVATIONS (SUB-AREA A) (5 OF 8)

APPLICANT: WRIGLEY FIELD HOLDINGS LLC. (AND OTHERS) ADDRESS: 1060 W ADDISON STREET DATE SUBMITTED: 01 MAY 2013
Final DATE: 18 JULY 2013

FINAL FOR
PUBLICATION

NOTE: SIGNAGE OMITTED HERE
SEE PD SIGNAGE MATRIX.

RESTORATION AND EXPANSION ELEVATIONS (SUB-AREA A) (6 OF 8)

— m — * ? m — °

APPLICANT: WRIGLEY FIELD HOLDINGS LLC. (AND OTHERS) ADDRESS: 1060 W. ADDISON STREET DATE SUBMITTED: 01 MAY 2013 FINAL DATE: 18 JULY 2013

FINAL FOR
PUBLICATION

RESTORATION AND EXPANSION ELEVATIONS (SUB-AREA A) (7 OF 8)

APPLICANT: WRIGLEY FIELD HOLDINGS LLC. (AND OTHERS) ADDRESS: 1060 W. ADDISON STREET DATE SUBMITTED: 01 MAY 2013 FINAL DATE: 18 JULY 2013
NOTE: SIGNAGE OMITTED HERE SEE PD SIGNAGE MATRIX.

RESTORATION AND EXPANSION ELEVATIONS (SUB-AREA A) (8 OF 8)

APPLICANT: WRIGLEY FIELD HOLDINGS LLC. (AND OTHERS) ADDRESS: 1060 W. ADDISON STREET DATE SUBMITTED: 01 MAY 2013 FINAL DATE: 18 JULY 2013

APPLICANT: WRIGLEY FIELD HOLDINGS LLC. (AND OTHERS) ADDRESS: 1060 W ADDISON STREET DATE SUBMITTED: 01 MAY 2013 FINAL DATE: 18 JULY 2013

FINAL FOR PUBLICATION

I

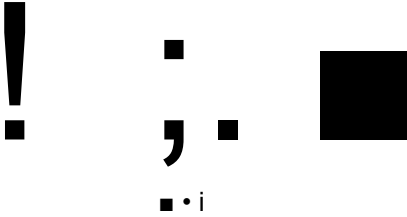
- REMOVABLE PLANTER. •' t "

, REMOVABLE 48" FENCE ;

SUB-AREA UNE"

:f~l

-STYLONS - ■ i



. OUTDOOR TERRACE ~6THFT.OOR- -

-GATES

E3


FINAL FOR
PUBLICATION

NOTE: SIGNAGE OMITTED
HERE SEE PD SIGNAGE
MATRIX.

OFFICE BUILDING EAST ELEVATION (SUB-AREA B) (1 OF 4)

APPLICANT: WRIGLEY FIELD HOLDINGS LLC. (AND OTHERS) ADDRESS: 1060 W ADDISON STREET DATE SUBMITTED : 01 MAY 2013
Final date is July 2013

FINAL FOR
PUBLICATION



NOTE: SIGNAGE OMITTED HERE
SEE PD SIGNAGE MATRIX.

OFFICE BUILDING WEST ELEVATION (SUB-AREA 8) (2 OF 4)

APPLICANT: WRIGLEY FIELD HOLDINGS LLC. (AND OTHERS) ADDRESS: 1060 W ADDISON STREET DATE SUBMITTED : 01 MAY 2013 FINAL DATE : 13 JULY 2013

FINAL FOR PUBLICATION

NOTE: SIGNAGE OMITTED HERE SEE PD SIGNAGE MATRIX

APPLICANT: WRIGLEY FIELD HOLDINGS LLC. (AND OTHERS)
ADDRESS: 1060 W ADDISON STREET DATE SUBMITTED : 01 MAY
2013 FINAL DATE : 13 JULY 2013

FINAL FOR PUBLICATION

NOTE: SIGNAGE OMITTED HERE SEE PO SIGNAGE MATRIX.

m

OFFICE BUILDING SOUTH ELEVATION (SUB-AREA B) (4 OF 4)

APPLICANT: WRIGLEY FIELD HOLDINGS LLC. (AND OTHERS) ADDRESS:
1060 W. ADOISON STREET DATE SUBMITTED : 01 MAY 2013
FINAL DATE 18 JULY 2013 .-Mnw*iauits**

FINAL FOR 1

APPLICANT: WRIGLEY FIELDO HOLDINGS LLC. (AND OTHERS) ADDRESS: 1060 W. ADOISON STREET DATE SUBMITTED : 01 MAY 2013 FINAL DATE: 18 JULY 2013

APPLICANT: WRIGLEY FIELDO HOLDINGS LLC (AND OTHERS) ADDRESS. 1060 W ADOISON STREET DATE SUBMITTED : 01 MAY 2013 FINAL DATE. 18 JULY 2013

FfWL FOR PCJBUCATION

9'

FINAL FOR
PUBLICATION

HOTEL BUILDING ENLARGED PLAN

[J] o "» «>

APPLICANT: WRIGLEY FIELD HOLDINGS LLC. (AND OTHERS) ADDRESS: 1060 W. AODISON STREET DATE SUBMITTED : 01 MAY 2013 FINAL 0 ATE 13 JULY 2013
3NT1 W.U3dOUd

NALFQR PUBLICATION

NOTE: SIGNAGE OMITTED HERE SEE PD SIGNAGE MATRIX

HOTEL BUILDING EAST ELEVATION (SUB-AREA D) (1 OF 4)

APPLICANT WP.IGI.E7 <<http://WP.IGI.E7>> FIELD HOLDINGS LLC (AND
OTHERS) ADDRESS: 1060 W ADOISON STREET
DATE SUBMITTED : 01 MAY 2013 \ FINAL DATE: I3JULY20I3 .N.v...»ass«;»rES»ic

FINAL FOR
PUBLICATION

NOTE: SIGNAGE OMITTED

HERE SEE FD SIGNAGE
MATRIX.

HOTEL BUILDING NORTH ELEVATION (SUB-AREA D) (2 OF 4)

° as so

APPLICANT: OTIGLEY FIELD HOLDINGS LLC (AND OTHERS) ADDRESS: 1060 W ADDISON STREET DATE SUBMITTED : 01 MAY 2013 FINAL DATE: ISJULY2013

HOTEL BUILDING SOUTH ELEVATION (SUB-AREA D) (3 OF 4)

APPLICANT: WRIGLEY FiaD HOLDINGS LLC. (AND OTHERS) ADDRESS 1060 W. ADOISON
STREET DATE SUBMITTED : 01 MAY 2013 FI-JALCATE IS JULY 2013
NATId 33S-S3IHV/

FINAL FOR PUBLICATK

MOTEL BUILDING WEST ELEVATION (SUB-AREA D) (4 OF 4)

APPLICANT: WRIGLEY FIELO HOLDINGS LLC. (AND OTHERS) ADDRESS. 1060 W ADDISON STREET DATE SUBMITTED . 01 MAY 2013 FINAL DATE. 13 JULY 2013

FINAL FOR
PUBLICATION

mo o

o Q

Li. C3

vu _

bQ LU LUZ) ■
UL LU t- OJ

^tc tr

4- £ ^

APPLICANT WRIGLEY FIELO HOLDINGS LLC. (AND OTHERS)
ADDRESS: IP60 W.ADDISON STREET DATE SUBMITTED : 01 MAY 2013
FINAL DATE: 18 JULY 2013

FINAL FOR
PUBLICATION

FINAL FOR PUBLICATION

PLAZA GATE PLAN AND ELEVATIONS

APPLICANT: WRIGLEY FIELO HOLDINGS LLC. (AND OTHERS) ADDRESS: 1060 W AOOISON STREET OATE SUBMITTED : 01 MAY 2013 FINAL DATE: 18 JULY 2013

FINAL FOR
PUBLICATION

m


^LAZA STYLON PLAN AND ELEVATIONS

^ » '6

APPLICANT: WRIGLEY FIELD HOLDINGS LLC. (AND OTHERS)
ADDRESS: 1060 W. ADOISON STREET DATE SUBMITTED : 01
MAY 2013 FINAL DATE. 13 JULY 2013

-a a
ø a

at 0X1



q
at)-. a»
* at ti at
a
.2?
ss
■ a at >
2
a. a.
<
u u

.3

a> on « a oo
cfl a
at
S
o "3 >
■as
© ■a
at
a a
-2 «"]
(4

s -s

SI 2 < c o -a
TJ ^ O „ « < d O - c c " *. ffl
g £■!!

3
ao -
* i u f j - o n) < n i (i
a" 2 s
€ Its--
3 O »-.
M -s •> 8>
S s" 3 S
"5 * » > 2 1 00 ft 80
S < »
• o g f a
I j = « * o ■
3 £■
3

3 a
5 <
"8
§ a
o
o
I o * -

. e c « o
5 5
- . - a * 3 o
8 e ^ J
-s ~ -
5 <

s 31
? a. -
° - . s a a f

2 S =

- a-al
S ' £ r 5 o
^ ° S » -

§ 1^{SZ}
^ "3
!5| a
g S "
of s c " J3 a <-
•r zz c dd .
a. £ <

SIGNAGE MATRIX

APPLICANT: WRIGLEY FIELD HOLDINGS LLC. (ANO OTHERS) ADDRESS: 1060 W AODISON STREET DATE SUBMITTED : 01 MAY 2013 FINAL DATE' 18JULY2013

SIGNAGE MATRIX

APPLICANT: WRIGLEY FIELO HOLDINGS LLC. (AND OTHERS) ADDRESS: 1060 W. ADDISON STREET DATE SUBMITTED 01 MAY 2013 FINAL DATE: 18 JULY 2013

FINAL FOR
PUBLICATION

IS

3
i.6
o
s,

m 1
1.5 * c oa .8 u
TM "3
i a §
1 §
■a -a.
.s <
IS"
•S.Sfio

IS S S8s

³-n ao T3
o J3
-3
S 00

||
a r
»6
° &

ln

s 7.

SS 2
li li
: -o¹
: B
■5 -°
3>4

ca £ !S c X-2

at l¹
6¹ o

I

|| f-S

co : cq
3 f

||
.f i
-3 .0 =

- S.

<§

ao ||

2 £

⁰ .2
1³

⁰ l a
e g

\$3
10 - 00

SIGNAGE MATRIX

APPLICANT: WRIGLEY FIELDO HOLDINGS LLC. (AND OTHERS) A00RESS:
1060W. ADOISON STREET
DATE SUBMITTED :01 MAY 2013
FINAL DATE: 13 JULY 2013

'> :(.//
. l-hi ,-.)>sc,x-J»««c

!!

a a

2. ³

^ a a

PURL

e

SIGNAGE MATRIX

APPLICANT: ' WRIGLEY FIELD HOLDINGS LLC. IAND OTHERS) AOORESS 1060 W
A00ISON STREET DATE SUBMITTEO :OI MAY2013 FINAL DATE: 13 JULY 2013

FINAL FOR
PUBLICATION

J !

a

!1

l s


il

a a on

a. a.

<

.a



S
« on w e
d
S
a, o
a a a
oi

J 2
«

J-S P -5

s.5
w -

a § -a

1 6

li

.11

3

3 3

8]

!

s

e «

-s j5

i

j3

at S
</3 I
«/ S
(J a

.a
a-
o
1 :
*n
l

SIGNAGE MATRIX

ml

APPLICANT: WRIGLEY FIELD HOLDINGS LLC (AND OTHERS)
ADDRESS: 1060 W ADDISON STREET OATE SUBMITTED 01 MAY
2013
PNAL DATE: 13 JULY 2013

>ssooa'-isinc.

IMAL FOR PUBLICATION

2. l

3 5 5 ,
a 1
o
.3

*31 *3
51 j

'31-5
i "3
!-
§-s
£ i

a*
en

■O
> o u n. a. <
03 a

S
cU
an a
,2 ■a

a.

i<

Si;!
ah

= 1 v

II

Si-a 2

0 2
1 a
11-
8-
i.
a
3. "S >
a

■ s t 11

I
II

3. n.

3 J*

2 =
3
■ as lil
.il3

SIGNAGE MATRIX

APPLICANT WRIGLEY FIELO HOLDINGS LLC. (AND OTHERS) ADDRESS: 1060 W.
ADDISON STREET DATE SUBMITTED : 01 MAY 2013 FINAL DATE: 18.IDLY 2013

ORDINANCE

WHEREAS, At the meeting of the City Council of the City of Chicago ("City Council") held on May 8, 2013, a private zoning application was introduced regarding Planned Development No. 958 and nearby properties ("the Ordinance"). The Ordinance was referred to the Committee on Zoning, Landmarks and Building Standards; and

WHEREAS, Following its passage, as amended, by the City Council on July 24, 2013, the Ordinance was published in the Journal of Proceedings, at which point it was discovered that typographical and other technical errors associated with the publication of the Ordinance resulted in an erroneous description of the height of a building in Subarea D of the Ordinance, as well as the inadvertent elimination and compression of

graphical information in various drawings; and

WHEREAS, It is necessary and appropriate to correct these errors, so that the Ordinance and associated Exhibits are included accurately and in full; and

WHEREAS, For the convenience of the reader and to avoid confusion, it is advisable to republish the Ordinance and all its exhibits in their entirety instead of replacing pages in various locations within the Ordinance; now, therefore,

BE IT ORDAINED BY THE CITY COUNCIL OF THE CITY OF CHICAGO:

SECTION 1. The Journal of Proceedings of July 24, 2013 is hereby corrected by replacing pages 58425 through 58503 with the pages attached hereto as Exhibit A.

SECTION 2. This Journal Correction ordinance shall be effective upon passage and approval. The technical corrections effected by this Journal Correction ordinance shall not be deemed to alter the effective date of the Ordinance.

City Clerk

EAST\59264331.2